

Forest Map Showing Notified Forest Boundary and Proposed Railway & Road Corridor for Coal Transportation in Chakla Coal Block



84°46'30"E

84°47'0"E

Notified Forest Land Schedule Chakla Coal Block Proposed Railway and Road Corridor for Coal Transportation, M/S Hindalco Industries Ltd.								
District/Division	Block/Range	Village Name	Thana No	Halka No	CS Plot No	Notified Forest Applied Area (Ac.)	CS Plot (Part/Whole)	Forest Map Sheet No
Latehar	Chandwa	Bana	239	6	91	3.25	Part	1

23°44'30"N

23°44'30"N

23°43'30"N

23°44'30"N


23°44'30"N

23°43'30"N




Bana
 ग्राम्य सर्वेक्षण क्रमांक
 कलेक्ट्रेट/डिवीजन क्रमांक
मशहूर नाम
 थाना (तहसील) नाम
 तालुका
 जिला
 विभागा व तहसील
 सन १९९२

क्र.	विवरण	चिह्न
१.	परमिशन/अनुमति	○
२.	संरक्षण क्षेत्र	○
३.	पिका क्षेत्र	○
४.	कृषि क्षेत्र	○



Rajiv Kumar
 Authorised Person
 Chakla Coal Mine
 Hindalco Industries Limited

Divisional Forest Officer
 Latehar Forest Division



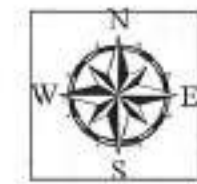
Legend	
	Existing Railway Boundary
	Chakla Village Notified Forest
	Bana Village Notified Forest
	Proposed Railway Corridor in Existing Railway Area
	Proposed Railway Corridor
	Proposed Road Corridor
	Chakla Block Boundary

M/S HINDALCO INDUSTRIES LIMITED
 Chakla Railway & Road Corridor
 NORTH KARANPURA COALFIELD,
 VILLAGE - BANA, DIST. LATEHAR, JHARKHAND
 Forest Map - Sheet 1/1

84°46'30"E

84°47'0"E

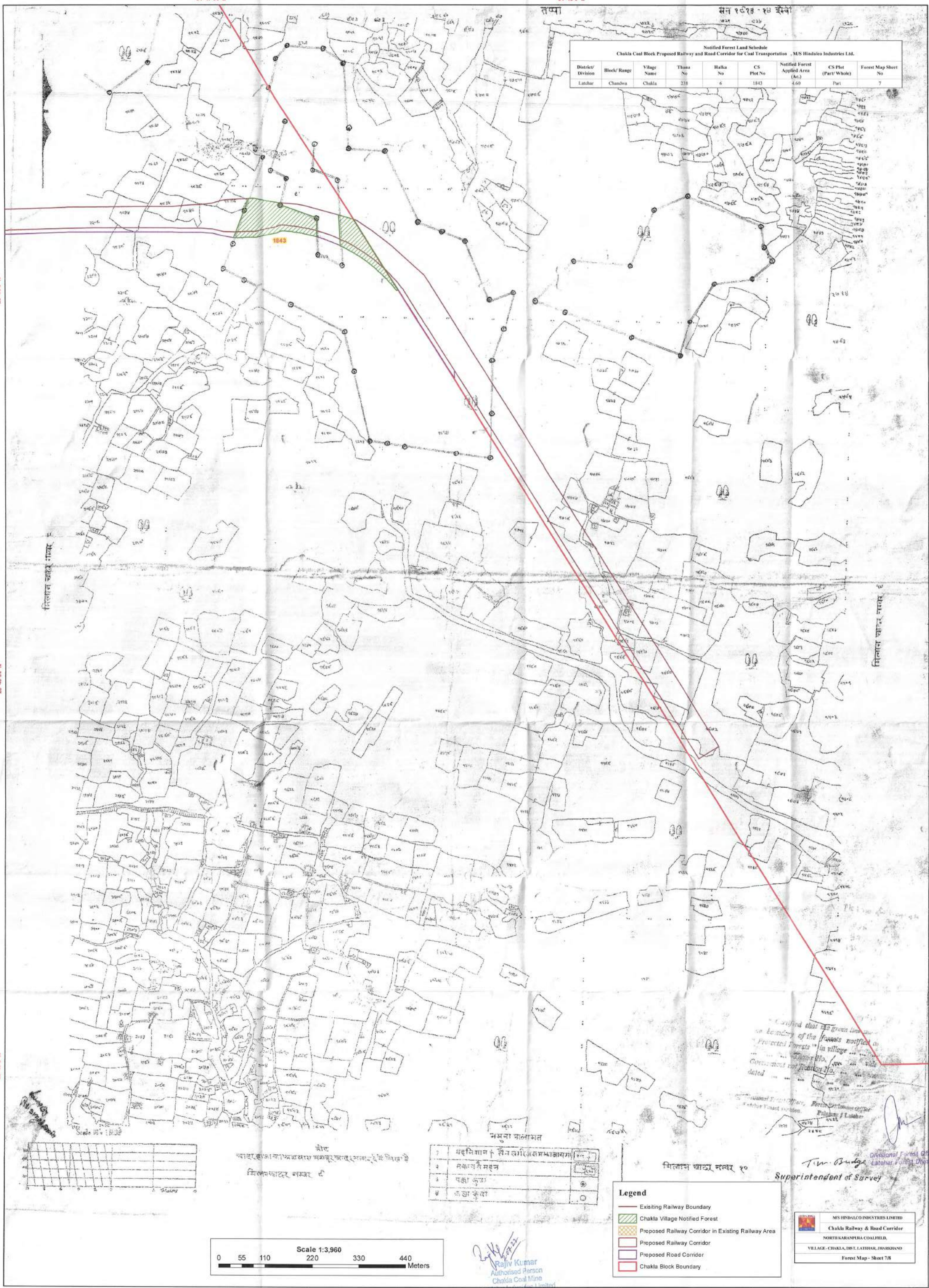
Forest Map Showing Notified Forest Boundary and Proposed Railway & Road Corridor for Coal Transportation in Chakla Coal Block



84°47'30"E

84°48'0"E

Notified Forest Land Schedule Chakla Coal Block Proposed Railway and Road Corridor for Coal Transportation - MS Hindalco Industries Ltd.								
District/Division	Block/Range	Village Name	Thana No	Halka No	CS Plot No	Notified Forest Applied Area (Ac.)	CS Plot (Part/Whole)	Forest Map Sheet No
Lathur	Chandua	Chakla	233	6	1843	4.60	Part	7



मिलान खादा नहर

मिलान खादा नहर

23°43'0"N

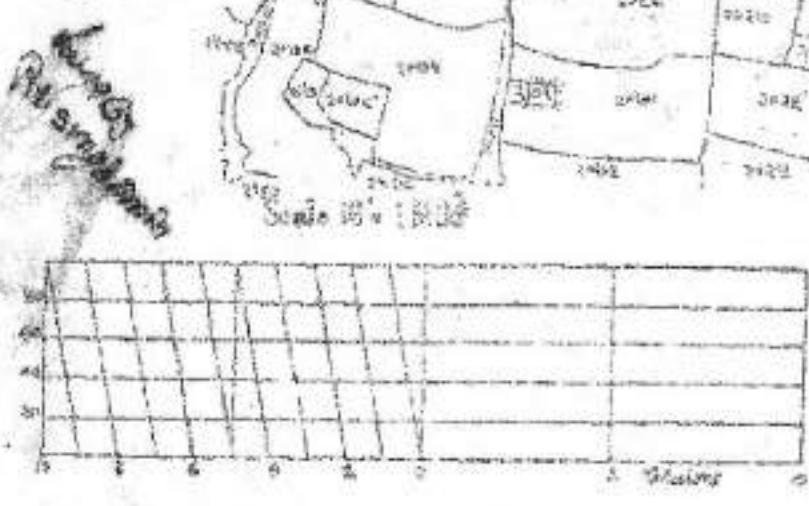
23°43'30"N

23°43'0"N

23°43'0"N

23°43'30"N

23°43'0"N



मिलान खादा नहर

1	महसिलामा ५ लीन टांगरिजसमभाजयमा	
2	मकानमै मसुन	
3	पक्का कुवा	
4	दी डा कुवा	

- Legend**
- Existing Railway Boundary
 - Chakla Village Notified Forest
 - Proposed Railway Corridor in Existing Railway Area
 - Proposed Railway Corridor
 - Proposed Road Corridor
 - Chakla Block Boundary

I certify that the green line on the boundary of the forest notified in the village ...
 Government of India
 dated ...

T. N. Budge
 Superintendent of Survey

MS HINDALCO INDUSTRIES LIMITED
 Chakla Railway & Road Corridor
 NORTH KARANPURA COALFIELD
 VILLAGE - CHAKLA, DIST. LATHUR, JHARKHAND
 Forest Map - Sheet 7/8

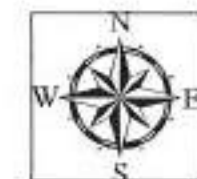
Rajiv Kumar
 Authorised Person
 Chakla Coal Mine
 Hindalco Industries Limited

84°47'30"E

84°48'0"E

84°48'30"E

Forest Map Showing Notified Forest Boundary and Proposed Railway & Road Corridor for Coal Transportation in Chakla Coal Block



84°46'30"E

84°47'0"E

Notified Forest Land Schedule								
Chakla Coal Block Proposed Railway and Road Corridor for Coal Transportation - MS Hindalco Industries Ltd.								
Division	Block/Range	Village Name	Thana No	Halka No	CS Plot No	Notified Forest Applied Area (Ac.)	CS Plot (Part Whole)	Forest Map Sheet No
Lahar	Chandwa	Chakla	238	6	2232	5.55	Part	8
Lahar	Chandwa	Chakla	238	6	2257	1.85	Part	

Chakla

खण्ड नाम और नम्बर
 वलिकरी रजिस्ट्र नम्बर १६१
मशहूर नाम चाकला चादर नम्बर ८
 थाना (चन्द्रवा) बाल माघ नम्बर ४३-२३३
 परगना: टोडा
 तहसील
ज़िला प्रताप
 पैमाना बहिशाव फी मील १६ इंच
 खन १९९३-१५ ईस्वी

नगर

बाना


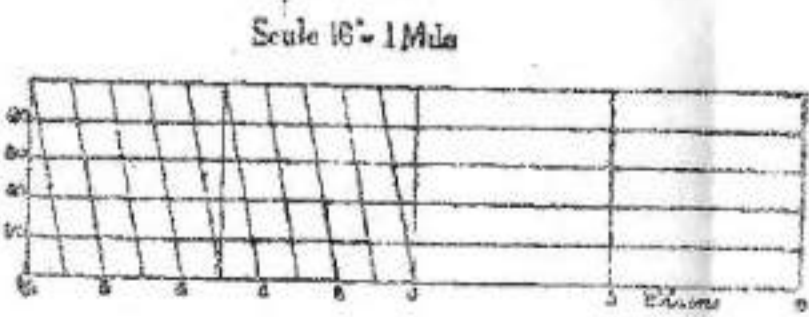
नमूना आलायत

१	अवनिशानक लेनखारजमभाशायम	+
२	सकान न मरु	+
३	पेडा कुवा	⊙
४	कशा कुवा	○

... that they own the ...
 ... of the forest ...
 ... in village ...
 ... No. ...
 Government ... No. ...
 dated ...

Divisional Forest Officer, Forest Settlement Officer
 Lahar Forest Division, Dolasra, Lahar

Made and Published Under The Authority of Government.



Legend

- Existing Railway Boundary
- Chakla Village Notified Forest
- Bana Village Notified Forest
- Proposed Railway Corridor in Existing Railway Area
- Proposed Railway Corridor
- Proposed Road Corridor
- Chakla Block Boundary

MS HINDALCO INDUSTRIES LIMITED
 Chakla Railway & Road Corridor
 NORTH KARANPURA COALFIELD,
 VILLAGE- CHAKLA, DIST. LAHAR, JHARKHAND
 Forest Map - Sheet 8/8

Divisional Forest Officer
 Lahar Forest Division
 Superintendent of Survey

Rajiv Kumar
 Authorised Person
 Chakla Coal Mine
 Hindalco Industries Limited

23°44'0"N

23°43'30"N

23°43'0"N

23°44'0"N

23°43'30"N

23°43'0"N

84°46'30"E

84°47'0"E