

## **FORM - A**

Form for seeking prior approval of Central Government under section 2 of the Forest(Conservation) Act,1980 for Diversion of fresh forest area

### **PART - I**

(To be filled up by User Agency)

#### **A. General Details**

##### **A-1. Project Details**


- (i). **Proposal No.** : FP/JH/TRANS/40558/2019
- (ii). **Name of Project for which Forest Land is required** : LILO OF ONE CIRCUIT OF 220 KV D/C TTPS - GOVINDPUR TRANSMISSION LINE AT GSS JAINAMORE
- (iii). **Short narrative of the proposal and Project/scheme for which the forest land is required** : Jharkhand Urja Sancharan Nigam Ltd. has proposed the construction of LILO of one circuit of 220 KV D/C 3Ph TTPS- GOVINDPUR Transmission line at GSS - Jainamore (BOKARO) proposed under quality scheme of State Government for 24 X 7 power availability in the state. The said line will energize the 220/
- (iv). **State** : Jharkhand
- (v). **Category of the Project** : Transmission Line
- (vi). **Shape of forest land proposed to be diverted** : Linear
- (vii). **Estimated cost of the Project(Rupees in lacs)** : 2403.09
- (viii). **Total Area of Forest Land proposed for diversion(in ha.)**: 34.739
- (ix). **Non-Forest Land required for this project(in ha.)**: 46.685
- (x). **Total period for which the forest land is proposed to be diverted(in years)**: 99

##### **A-2. Details of User Agency**

- (i). **Name** : JUSNL T C DHANBAD
- (ii). **Address1** : JHARKHAND URJA SANCHARAN NIGAM LIMITED, Campus E5 Bijili Colony, Hirapur, Dhanbad, Jharkhand
- (iii). **Address2** : NIL
- (iv). **State** : Jharkhand
- (v). **District** : Dhanbad
- (vi). **Pin** : 826001
- (vii). **Landmark** : Bijili Colony
- (viii). **Email address** : jusnldhn87forest@gmail.com
- (ix). **Landline Telephone No.** : 326-826001
- (x). **Fax No.** : 326-
- (xi). **Mobile No.** : 7762863888
- (xii). **Website (if any)** : NIL
- (xiii). **Legal status of User Agency** : State PSU

##### **A-3. Details of Person Making Application**

- (i). **First Name**: Vinay
- (ii). **Middle Name**: NIL
- (iii). **Last Name**: Angira
- (iv). **Gender**: Male
- (v). **Designation**: Electrical Executive Engineer
- (vi). **Address 1**: Jharkhand Urja Sancharan Nigam Limited, Campus E5 Bijili Colony, Hirapur, Dhanbad, Jharkhand
- (vii). **Address 2**: NIL
- (viii). **State**: Jharkhand
- (ix). **District**: Dhanbad
- (x). **Tehsil**: Dhanbad-Cum-Kenduadih-Cum-Jagta
- (xi). **Pin**: 826001
- (xii). **Landmark**: Bijili Colony
- (xiii). **Email Address**: jusnldhn87forest@gmail.com
- (xiv). **Landline Telephone No.:** 326-826001
- (xv). **Fax No.:** NIL
- (xvi). **Mobile No.:** 7762863888
- (xvii). **Copy of documents in support of the competence/authority of the person making this application to make application on behalf of the User Agency:** 

  
**Ashwin Ekka**  
Electrical Executive Engineer  
Transmission Division  
Dhanbad

**B. Details of land required for the Project**

B-1. Details of proposal seeking prior approval of Central Government under the Act for diversion of forest land for the Project already submitted in the past

| List of proposal submitted in Past |                  |              |               |                                  |                    |                               |                        |
|------------------------------------|------------------|--------------|---------------|----------------------------------|--------------------|-------------------------------|------------------------|
| S.no                               | Proposal Status. | Proposal No. | Moef File No. | Area Proposed for Diversion(Ha.) | Area Diverted(Ha.) | Date of In-Principle Approval | Date of Final Approval |
| NIL                                |                  |              |               |                                  |                    |                               |                        |

B-2. Details of forest land proposed to be diverted

B-2.1 Details of Divisions involved

| Details of Divisions involved |               |                  |                      |
|-------------------------------|---------------|------------------|----------------------|
| S.no                          | Division Name | Forest Land(ha.) | Non-Forest Land(ha.) |
| 1.                            | Bokaro        | 34.739           | 46.685               |

B-2.2 Details of Districts involved

| District wise breakup |               |                  |                      |
|-----------------------|---------------|------------------|----------------------|
| S.no                  | District Name | Forest Land(ha.) | Non-Forest Land(ha.) |
| 1.                    | Bokaro        | 34.739           | 46.685               |

B-2.3 Village wise breakup


| Villages wise breakup |           |                  |                      |
|-----------------------|-----------|------------------|----------------------|
| S.no                  | Village   | Forest Land(ha.) | Non-Forest Land(ha.) |
| 1                     | Rajabera  | 0.008            | 0                    |
| 2                     | Pipradih  | 0.046            | 0.46                 |
| 3                     | Chirudih  | 1.0943           | 2.702                |
| 4                     | Nesia     | 1.749            | 3.463                |
| 5                     | Alargo    | 0.314            | 5.223                |
| 6                     | Termi     | 5.952            | 2.093                |
| 7                     | Khutri    | 3.518            | 5.615                |
| 8                     | Jaina     | 1.822            | 2.133                |
| 9                     | Kenduadih | 3.802            | 1.55                 |
| 10                    | Tentri    | 4.792            | 9.172                |
| 11                    | Mango     | 5.214            | 3.557                |
| 12                    | Gunjardih | 0.6988           | 1.385                |
| 13                    | Birmi     | 4.056            | 6.384                |
| 14                    | Sundro    | 0                | 1.954                |
| 15                    | Galudih   | 1.672            | 0.994                |

B-2.4 Component wise breakup


| Component wise breakup |                   |                  |                      |
|------------------------|-------------------|------------------|----------------------|
| S.no                   | Component         | Forest Land(ha.) | Non-Forest Land(ha.) |
| 1                      | TOWER             | 0.62398          | 1.268001             |
| 2                      | TRANSMISSION LINE | 34.1145          | 45.416               |

**C. Maps of forest land proposed to be diverted**

| Division 1. : Bokaro  |  |
|---|--|
| (i). Area of forest land proposed to be diverted(in ha.) : 34.739 |  |
| (ii). : Linear  |  |


  
19-7-21  
**Ashwin Ekka**  
Electrical Executive Engineer  
Transmission Division  
Dhanbad

(b). No. of Segments : One

| Segment wise details |                      |   |
|----------------------|----------------------|---|
| Segments             | Segment Area(in ha.) | Kml File of Segments  |
| 1.                   | 34.739               |  <a href="#">View File</a> |

(iii). Copy of Survey of India Toposheet indicating boundary of forest land proposed to be diverted:



(iv). Scanned copy of the Geo-referenced map of the forest land proposed to be diverted prepared by using GPS or Total Station: 

D. Justification for locating the Project in forest land and details of alternatives examined:

(i). Copy of note containing justification for locating the Project in forest land: 

(ii). Whether a copy of map indicating location of alternative examine is required to be provided: Yes

(a). Copy of map indicating location of alternative examined: 

E. Employment likely to be generated

(i). Whether the Project is likely to generate employment?: Yes

(ii). Permanent/Regular Employment(Number of persons): 200

(iii). Temporary Employment(Number of person-days): 13500


F. Displacement of People due to the Project, if any

(i). Whether Project involves displacement?: No

G. Details of Cost-Benefit analysis for the Project

(i). Whether the Project requires Cost-Benefit analysis?: Yes

(a). Copy of Cost-Benefit analysis: 

  
**Ashwin Ekka**  
Electrical Executive Engineer  
Transmission Division  
Dhanbad

H. Status of Environmental Clearance

(i). Whether the Project requires Clearance under the Environment (Protection) Act 1986?: No

I. Status of Wildlife Clearance


(i). Whether the Project or a part thereof is located in any Protected Area or their Eco sensitive zone?: No

J. Applicability of special provisions governing Scheduled Areas

(i). Whether the Project or a part thereof is located in a Scheduled Area?: No

K. Status of settlement of rights under the Forest Rights Act, 2006 on the forest land proposed to be diverted

(i). Whether the process for settlement of Rights under the Forest Rights Acts 2006 on the forest land proposed to be diverted has been completed?: Yes

(a). Copy of documentary evidence in support of settlement of rights under the Forest Rights Act, 2006 on the forest land proposed to be diverted: 

L. Details of land identified for Compensatory Afforestation

(i). Whether non-forest or Revenue forest land is required to be provided by User Agency?: No








(ii). Whether the area of non-forest land or Revenue forest land required to be provided by User Agency for raising Compensatory Afforestation is less than area of forest land proposed to be diverted?: No

(iii). Reason for not providing Non-Forest Land: Others

# Additional information Details

| Documents |   |   |
|-----------|---|---|
| S.No      | Documents   | Remarks   |
| 1         |    | Indeed C.A Land will be provided as soon as FRA certificates is issued by District Administration. C.A Land details will uploaded afterwards. |
| 2         |    | A3-(xvii) Authorized person is Electrical Executive Engineer  |
| 3         |    | Compliance of query raised  |
| 4         |    | tower component   |
| 5         |    | verified authentic land schedule from AC bokaro   |
| 6         |    | abstract of land schedule   |
| 7         |    | abstract of land schedule chas block  |
| 8         |    | abstract of land schedule jaridih block   |
| 9         |    | abstract of land schedule Nawadih block   |
| 10        |    | abstract of land schedule chandrapura block   |
| 11        |    | geo reference alargo  |
| 12        |    | geo reference nasa  |
| 13        |    | geo reference tarmi   |
| 14        |    | geo reference galudih   |
| 15        |   | geo reference kenduadih   |
| 16        |  | geo reference kenduadih   |
| 17        |  | geo reference birni   |
| 18        |  | geo reference birni   |
| 19        |  | geo reference jena  |
| 20        |  | geo reference jena  |
| 21        |  | geo reference pipradih  |
| 22        |  | geo reference rajabera  |
| 23        |  | geo reference MANGO   |
| 24        |  | geo reference GUJARDIH  |
| 25        |  | geo reference CHIRUDIH  |
| 26        |  | geo reference KHUTRI  |
| 27        |  | geo reference KHUTRI  |
| 28        |  | geo reference KHUTRI  |
| 29        |  | geo reference TANTRI  |
| 30        |  | geo reference TANTRI  |
| 31        |  | geo reference TANTRI  |
| 32        |  | Tree enumeration list   |
| 33        |  | gram sabha report   |
| 34        |  | letter receiving of compliance .  |
| 35        |  | authorisation letter .  |
| 36        |  | UNDERTAKING OF NPV AND Addl. NPV OF LILO TTPS GOV   |
| 37        |  | tree enumeration of felling tree  |

  
**Ashwin Ekka**  
 Electrical Executive Engineer  
 Transmission Division  
 Dhanbad

|    |   | 866 Nos list   |
|----|---|--|
| 38 |   | comparative statement of alternative alignment route           |
| 39 |  | details of Area calculation along with length and corridor 35m |
| 40 |  | Topsheet and Geo referencing of proposed CA Land               |
| 41 |  | LILLO LAND SCHEDULE CO   |
| 42 |  | CERTIFIED COPY OF FRA CERTIFICATES OF 34.739 ha forest land    |
| 43 |  | GRAM SHABHA PROCEEDINGS FOR FRA PART1                          |
| 44 |  | GRAM SHABHA PROCEEDINGS FOR FRA PART2                          |

Print page

  
**Ashwin Ekka**  
 Electrical Executive Engineer  
 Transmission Division  
 Dhanbad