

CHECK LIST

Project Name : For Laying of Underground Optical Fiber Cable along the road within the existing ROW from Forest Land Start from Near Shastri Nagar Vishveshwar Mahadev, Lohagal Road To Lohagal Panchsheel Road, Nr. Kabir Nagar, Ajmer as per the attached plan.

Total forest land area applied for permission : 0.0585 Hectare (1950 Mtr) in Ajmer, in state of Rajasthan.

LIST OF DOCUMENTS				
S. No	Document Particulars	Page No.		
		Page No.		Total Pages
		From	To	
(1)	(2)	(3)	(4)	(5)
PART - I				
01.	PART-1 (FORM-A)	1	2	2
02.	FOREST LAND AREA CALCULATION SHEET (ANNEX-A)	3	3	1
03.	DETAILS OF NON-FOREST AREA INVOLVED IN THE PROPOSAL	4	4	1
04.	JUSTIFICATION FOR LOCATION OF THE PROJECT IN FOREST AREA AND NO OTHER FEASIBLE ALTERNATIVE.	5	5	1
05.	CERTIFICATE FOR MINIMUM USE OF FOREST LAND	6	6	1
06.	UNDERTAKING FOR PAYMENT OF COST OF COMPENSATORY AFFORESTATION	7	7	1
07.	UNDERTAKING FOR PAYMENT OF THE NET PRESENT VALUE OF FOREST AREA	8	8	1
08.	AFFIDAVIT	9	9	1
09.	UNDERTAKING FOR PAYMENT OF ADDITIONAL NET PRESENT VALUE OF FOREST AREA	10	10	1
10.	UNDERTAKING FOR DEPTH AND WIDTH DETAIL NOTE ON PROJECT	11	11	1
11.	UNDERTAKING FOR CONSERVATION OF FLORA FAUNA DURING LAYING OF OFC	12	12	1
12.	UNDERTAKING FOR USE OF ANY MATERIAL FROM FOREST LAND	13	13	1
13.	MAP SHOWING 1:50000 Scale GEO-REFERENCED SURVEY OF INDIA TOPOSHEET WITH PROPOSED OFC ALIGNMENT	14	14	1
14.	GEO-REFERENCED DIGITAL MAP	15	15	1
15.	CAD DRAWING OF PROPOSED ROUTE	16	18	3
16.	APPLICANT'S LICENSE OF NATIONAL LONG DISTANCE SERVICE BY GOVT. OF INDIA MINISTRY OF COMMUNICATIONS	19	27	9
17.	CERTIFICATE FOR TRENCHING WORK DONE MANUALLY BY LABOURS	28	28	1

For Telesonic Networks Limited


 Authorised Signatory

Full Title of the Project : Diversion of 0.0585 hectare of Forest area for laying Optical Fiber Cable on road under Divisional Forest Officer, Distt. Ajmer, Rajasthan


File No. _____

Date of Proposal _____

FORM - 'A'

Form for seeking prior approval under section 2 of Forest Conservation Act, 1980 The Proposals by the State Govt. and other authorities.

PART- 1
(To be filled up by user agency)

1.	Project details	
(i)	Short narrative of the proposal and project/ scheme for which the forest land is required.	Laying of OFC for providing mobile and communication services under license granted by Govt. Of India (Enclosed).
(ii)	Map showing the required forest land, boundary of adjoining forest on 1:50,000 scale map	Enclosed Annex-4
(iii)	Cost of the Project :	INR 4.2 Lacs approximate
(iv)	Justification for locating the project in forest land	No Other alternative is available. Forest land is required for laying Optical Fiber cable on mentioned road under Divisional Forest Officer, Distt. Ajmer, Rajasthan.
(v)	Cost-benefit analysis (to be enclosed)	N.A.
(vi)	Employment likely to be generated.	130 Man days
2.	Purpose wise break up of the total land required  For Telesonic Networks Limited Authorised Signatory	Laying Underground Optical Fiber Cable along side road by Open Trench method within existing RoW from Forest Start from Nr. Shstri Nagar Vishveshwar Mahadev Lat/Long 26.48290/ 74.64715E To Lohagal Panchsheel Road Choraha 26.49959N / 74.65226E at Lohagal Road Total forest area applied for permission is 1950 Mtr (0.0585 Hect) in Ajmer in state of Rajasthan
3.	Details of displacement of people due to the project if any	
(i)	Number of families	Nil
(ii)	Number of Scheduled Caste/ Schedule Tribe families	Nil

(iii)	Rehabilitation Plan (to be enclosed)	Not Applicable
4.	Whether clearance under Environment (Protection) Act, 1986 required (Yes/No)	No
5.	Undertaking to bear the cost of raising and maintenance of compensatory afforestation and/or penal compensatory afforestation as well as cost for protection and regeneration of Safety Zone, etc. as per the scheme prepared by the State Govt. (undertaking to be enclosed)	Enclosed (Annex-8)
6.	Details of Certificates/ documents enclosed as required under the instructions	1) Project Map, Undertaking for Payment of Cost of compensatory afforestation, Undertaking for Payment of Net Present Value of Forest Area, m use of Forest Land, Justification of Project,

For Telesonic Networks Limited


Authorised Signatory

Place : Ajmer

Date :

Signature of User Agency

Full Title of the Projects : Diversion of 0.0585 hectare of Forest area for laying Optical Fiber Cable on various roads under Divisional Forest Officer, Distt. Ajmer, Rajasthan

File No. _____

Date of Proposal _____


ANNEXTURE - A

S. No.	Street Name	Length (KMs)	Length (Mtrs.)	Area (Sqm.)	Area in Hectare
1	From Near Shastri Nagar, Vishveshwar Mahadev, Lohagal Road To Lohagal Panchsheel Road, Nr. Kabir Nagar, Ajmer	1.950	1.950 x 1000 = 1950		
	Total	1.950	1.950 x 1000 = 1950	1950 x 0.3 = 585.000 Sqm.	
	Total Area			585.000 Sqm.	585.000 / 10000 = 0.0585 Hq

Place : Ajmer

Date :

Signature of User Agency
For Telesonic Networks Limited


Authorised Signatory

Full Title of the Project : Diversion of 0.0585 hectare of Forest area for laying Optical Fiber Cable on various roads under Divisional Forest Officer, Distt. Ajmer, Rajasthan

File No. _____

Date of Proposal _____

STATEMENT SHOWING DETAILS OF NON-FOREST AREA INVOLVED IN THE PROPOSAL

S. No.	District	Division	Range/ Tehsil/ Village	Khasra/ Survey or Compartment No. of Km. Stone	Non-Forest area involved in the proposal (Ha)	Legal status of Non-Forest area	Remarks
1	2	3	4	5	6	7	8
1.	Ajmer	Ajmer			NIL	N.A.	

Place : Ajmer

Date :

Signature of User Agency

For Telesonic Networks Limited


Authorised Signatory

Full Title of the Project : Diversion of 0.0585 hectare of Forest area for laying Optical Fiber Cable on various roads under Divisional Forest Officer, Distt. Ajmer, Rajasthan

File No. _____

Date of Proposal _____

JUSTIFICATION FOR LOCATION OF THE PROJECT IN FOREST AREA

This is to certify that I/we M/s Telesonic Networks Limited have applied for diversion of 0.0585 hectares forest area **for laying Optical Fiber Cable under Divisional Forest Office in Ajmer District on various routes as per Annexure-A (Attached)** in State of Rajasthan. I/we hereby undertake to abide as under :

I/we hereby certify that no other such alternate route is available.

Place : Ajmer

Date :

Signature of User Agency

For Telesonic Networks Limited


Authorised Signatory

Full Title of the Project : Diversion of 0.0585 hectare of Forest area for laying Optical Fiber Cable on various roads under Divisional Forest Officer, Distt. Ajmer, Rajasthan

File No. _____

Date of Proposal _____

CERTIFICATE FOR MINIMUM USE OF FOREST LAND

This is to certify that I/we M/s Telesonic Networks Limited have applied for diversion of 0.0585 hectares forest area **for laying Optical Fiber Cable under Divisional Forest Office in Ajmer District on various routes as per Annexure-A (Attached)** in State of Rajasthan. I/we hereby undertake to abide as under :

I/we hereby certify that the forest area involved in the proposal is unavoidable and barest minimum forest area is 0.0585 hectares which is proposed for diversion.

Place : Ajmer

Date :

Signature of User Agency

For Telesonic Networks Limited


Authorized Signatory

Full Title of the Project : Diversion of 0.0585 hectare of Forest area for laying Optical Fiber Cable on various roads under Divisional Forest Officer, Distt. Ajmer, Rajasthan

File No. _____

Date of Proposal _____

UNDERTAKING FOR PAYMENT OF COST OF COMPENSATORY AFFORESTATION

This is to certify that I/we M/s Telesonic Networks Limited have applied for diversion of 0.0585 hectares forest area **for laying Optical Fiber Cable under Divisional Forest Office in Ajmer District on various routes as per Annexure-A (Attached)** in State of Rajasthan. I/we hereby undertake to abide as under :

I/we hereby undertake to pay the entire amount for Compensatory Afforestation in lieu of the forest area diverted for as per prevailing wage rates at the time of plantation.

Place : Ajmer

Date :

Signature of User Agency

For Telesonic Networks Limited


Authorised Signatory

Full Title of the Project : Diversion of 0.0585 hectare of Forest area for laying Optical Fiber Cable on various roads under Divisional Forest Officer, Distt. Ajmer, Rajasthan

File No. _____

Date of Proposal _____

UNDERTAKING FOR PAYMENT OF THE NET PRESENT VALUE OF FOREST AREA

This is to certify that I/we M/s Telesonic Networks Limited have applied for diversion of 0.0585 hectares forest area **for laying Optical Fiber Cable under Divisional Forest Office in Ajmer District on various routes as per Annexure-A (Attached)** in State of Rajasthan. I/we hereby undertake to abide as under :

I/we hereby undertake to pay the net present value (NPV) of the above forest land.

Place : Ajmer

Date :

Signature of User Agency

For Telesonic Networks Limited


Authorised Signatory

Full Title of the Project : Diversion of 0.0585 hectare of Forest area for laying Optical Fiber Cable on various roads under Divisional Forest Officer, Distt. Ajmer, Rajasthan

File No. _____

Date of Proposal _____

AFFIDAVIT

This is to certify that I/we M/s Telesonic Networks Limited have applied for diversion of 0.0585 hectares forest area **for laying Optical Fiber Cable under Divisional Forest Office in Ajmer District on various routes as per Annexure-A (Attached)** in State of Rajasthan. I/we hereby undertake to abide as under :

1. I/we do solemnly affirm that I/we have applied in the concerned Department to get NOC for CLU/PWD (B&R)/NH/NHA/Pollution board/Irrigation/ Environmental/ Fire Brigades/ Public Health Department.
2. I/we further undertake that I/we shall furnish CLU/PWD (B&R)/ Irrigation/ Pollution Board/ Environmental/Fire Brigades/ Public Health Department NOC before the final approval from office CF Central MOEF, GOI Regional Office, Ajmer.
3. I/we do hereby pledge that I/we shall obey all the rules terms and conditions of Rajasthan Forest Department, CLU/PWD (B&R)/ Pollution Board/ Irrigation/ Environmental/ Fire Brigades Department & Canal Department lay down or prevalent now or which may be effective at any time.
4. That I/we shall not use or divert any forest land for non forestry purpose before final approval under FCA 1980.
5. That I/we shall abide by the conditions/ Modifications and revision (if any) approved by the competent authorities from time to time, failing which the govt. can reject my proposal straightway.
6. I/we further declare that till we receive the final approval from Central Govt. (MOEF) we shall obey ruling of Hon'ble Supreme Court. Forest Conservation Act 1980, Indian Forest Act 1927 regarding use of forest land for non-forestry purposes.

Place : Ajmer

Date :

Signature of User Agency

For Telesonic Networks Limited


Authorised Signatory

Full Title of the Project : Diversion of 0.0585 hectare of Forest area for laying Optical Fiber Cable on various roads under Divisional Forest Officer, Distt. Ajmer, Rajasthan

File No. _____

Date of Proposal _____

**UNDERTAKING FOR PAYMENT OF ADDITIONAL NET PRESENT VALUE OF FOREST
AREA**

We hereby, undertake to pay additional net present value (NPV) if so determined as per decision of the Hon'ble Supreme Court India.

Place : Ajmer

Date :

Signature of User Agency

For Telesonic Networks Limited


Authorised Signatory

Full Title of the Project : Diversion of 0.0585 hectare of Forest area for laying Optical Fiber Cable on various roads under Divisional Forest Officer, Distt. Ajmer, Rajasthan

File No. _____

Date of Proposal _____

DETAIL NOTE ON THE PROJECT

The optical fiber cables are always laid along the road side due to easy supervision, quick maintenance, and low cost of maintenance. Laying of OFC Cable shall be done on a 30 cm. width of surface land & up to 1.65 meters of depth and near to the extreme road boundary where alignment of trench will be done in such way that **no tree will be required be cut**. The laying of optical fiber cable along road side is agreed with policy of the applicant authority and ministry of Surface Transport.


This new scheme of laying optical fiber cable is most modern and state of art technology in the field of optical fiber cable.

Place : Ajmer

Date :

Signature of User Agency

For Telesonic Networks Limited


Authorised Signatory

Full Title of the Project : Diversion of 0.0585 hectare of Forest area for laying Optical Fiber Cable on various roads under Divisional Forest Officer, Distt. Ajmer, Rajasthan

File No. _____

Date of Proposal _____

**UNDERTAKING FOR CONSERVATION OF FLORA/FAUNA DURING LAYING
OF OPTICAL FIBER CABLE IN FOREST AREA**

This is to certify that I/we M/s Telesonic Networks Limited have applied for diversion of 0.0585 hectares forest area **for laying Optical Fiber Cable under Divisional Forest Office in Ajmer District on various routes as per Annexure-A (Attached)** in State of Rajasthan. I/we hereby undertake to abide as under :

I/we hereby undertake undertakes that, we will not disturb the Flora/Fauna around the diverted area during laying of OFC cable in the forest area under Divisional Forest in Ajmer district on the route mentioned in application.

Place : Ajmer

Date :

Signature of User Agency

For Telesonic Networks Limited


Authorised Signatory

Full Title of the Project : Diversion of 0.0585 hectare of Forest area for laying Optical Fiber Cable on various roads under Divisional Forest Officer, Distt. Ajmer, Rajasthan

File No. _____

Date of Proposal _____

UNDERTAKING FOR USE OF ANY MATERIAL FROM SURROUNDED FOREST LAND DURING LAYING OF OPTICAL FIBER CABLE IN FOREST AREA

This is to certify that I/we M/s Telesonic Networks Limited have applied for diversion of 0.0585 hectares forest area **for laying Optical Fiber Cable under Divisional Forest Office in Ajmer District on various routes as per Annexure-A (Attached)** in State of Rajasthan. I/we hereby undertake to abide as under :

I/we hereby undertake undertakes that we will not use any type of material from nearby forest area during laying of OFC cable in the forest area under Divisional Forest in Ajmer district on the route mentioned in application.

Place : Ajmer

Date :

Signature of User Agency

For Telesonic Networks Limited


Authorised Signatory

Full Title of the Project : Diversion of 0.0585 hectare of Forest area for laying Optical Fiber Cable on various roads under Divisional Forest Officer, Distt. Ajmer, Rajasthan

File No._____

Date of Proposal _____

CERTIFICATE FOR TRENCHING WORK DONE MANUAL BY LABOURS

This is to certify that I/we M/s Telesonic Networks Limited have applied for diversion of 0.0585 hectares forest area **for laying Optical Fiber Cable under Divisional Forest Office in Ajmer District on various routes as per Annexure-A (Attached)** in State of Rajasthan. I/we hereby undertake to abide as under :

I/we hereby certify that the trenching work done in the forest area involved in the proposal will be done manually by labour, on a 30 cm. width of surface land and 1.65 Mtrs of depth as per the norms.

Place : Ajmer

Date :

Signature of User Agency

For Telesonic Networks Limited


Authorized Signatory