

Application for approval under section 2 (iii) of Forest conservation Act 1980 for signing of lease agreement

PART - I
(To be filled up by User Agency)

A. General Details

**A-
1. Project Details**

(i). Proposal No. : FP/OR/MIN/144696/2021

(ii). Have your proposal accorded stage-I clearance under section 2(ii) : No

(iii). Name of Project for which Forest Land is required : Kottameta Limestone Block (Auctioned Block)
(Area 801.171 ha) located in Village - Katamater, Tehsil/District - Malkangiri, Odisha of Preferred Bidder
M/s Dalmia Cement (Bharat) Limited

(iv). State : Orissa

(v). Category of the Proposal : Mining

(vi). Shape of forest land proposed to be diverted : Non Linear

(vii). Forest Area involved in proposed Lease(in ha.): 462.247

(viii). Non-Forest Area involved in proposed Lease(in ha.): 338.924

(ix). Whether mining in non-forest area is in progress : No

(x). Whether mining in part forest area is in progress : No

**A-
2. Details of User Agency**

(i). Name : DALMIA CEMENT BHARAT LIMITED

(ii). Address1 : Dalmia Cement (Bharat) Ltd, Hansalaya Building, 11th & 12th Floor, 15, Barakhamba Road,
New Delhi

(iii). Address2 : NIL

(iv). State : Delhi



(v). District : Central

(vi). Pin : 110001

(vii). Landmark : NIL

(viii). Email address : UR.Raju@dalmiabharat.com

(ix). Landline Telephone No. : 11-23457268

(x). Fax No. : 11-23324136

(xi). Mobile No. : 8800666399

(xii). Website (if any) : <http://www.dalmiacement.com/>

(xiv). Legal status of User Agency : Others

A-
3. Details of Person Making Application

(i). First Name: Karthikeyan

(ii). Middle Name: NIL

(iii). Last Name: V

(iv). Gender: Male

(v). Designation: Deputy Executive Director

(vi). Address 1: Registered address: Dalmia Cement (Bharat) Ltd., Dalmiapuram, P.O. Kallakudi, Dist. - Tiruchirappalli (Tamil Nadu) - 621 651

(vii). Address 2: Correspondence Address: 11th & 12th Floor, Hansalaya Building, 15, Barakhamba Road,

(viii). State: Delhi

(ix). District: New Delhi

(x). Tehsil: Connaught Place



(xi). Pin: 110001


(xii). Landmark: NIL

(xiii). Email Address: env.head@dalmiacement.com

(xiv). Landline Telephone No.: 11-23457157

(xv). Fax No.: 23324136

(xvi). Mobile No.: 9500035726

(xvii). Copy of documents in support of the competence/authority of the person making this application to make application on behalf of the User Agency: 

B. Details of Land required for the project

B-1 Details of forest land proposed to be diverted

Details of Divisions involved			
S.no	Division Name	Forest Land(ha.)	Non-Forest Land(ha.)
1.	Malkanagiri	462.247	338.924

B-2 District wise breakup

District wise breakup			
S.no	District Name	Forest Land(ha.)	Non-Forest Land(ha.)
1.	Malkangiri	462.247	338.924

B-3 Village wise breakup

Villages wise breakup			
S.no	Village	Forest Land(ha.)	Non-Forest Land(ha.)
1	Katamater	462.247	338.924












C. Maps of forest land proposed to be leased


Division 1. : Malkanagiri	
(i). Area of forest land proposed to be leased(in ha.) : 462.247	




(ii). Nature of the Project: Non Linear

(a). No. of patches : Eleven

Patch wise details		
Patch No.	Area of Patch(in ha.)	Kml File of Patches
1.	308.977	 View File
2.	40.099	 View File
3.	10.463	 View File
4.	17.656	 View File
5.	37.987	 View File
6.	0.613	 View File
7.	0.129	 View File
8.	0.036	 View File
9.	44.163	 View File
10.	0.032	 View File View File
11.	2.091	 View File View File

(iii). Copy of Survey of India Toposheet indicating boundary of forest land proposed to be diverted: 

(iv). Scanned copy of the Geo-referenced map of the forest land proposed to be diverted prepared by using GPS or Total Station: 

(v).Uploaded a file of the project area outer boundary:  [View File](#)

D. Displacement of People due to the project

(i). Whether the project involved displacement: No

E. Details of Mining Plan

(i). Is mining plan approved: Yes






(ii). Date of approval of mining plan: 08 Jun 2017



(iii). Uploaded a copy of approved mining plan: 

(iv). Nature of mining (underground/opencast): Opencast

Additional information Details

Documents		
S.No	Documents	Remarks
1		Mining Plan Approval Letter
2		Letter of Intent and its extension of validity
3		Terms of Reference granted MOEF&CC
4		Approved Drawings of mining plan
5		Annexures of Approved mining plan

I fully understand that the permission under Section 2 (iii) of Forest Conservation Act, 1980 do not confer upon me any right to claim for physical diversion of forest and under section 2. (ii) of Forest Conservation Act, 1980.

Print page

