

कार्यालय

वन मण्डल अधिकारी, सोनीपत
वन विभाग, हरियाणा सरकार

गोहाना रोड, लघु सचिवालय सोनीपत, आपदा भवन के साथ, दुरभाष/फैक्स : 0130-2222933, E-mail : dfosonipat@yahoo.co.in

क्रमांक : ५०४ दिनांक : ०९/०७/२०२१
सेवा में, मुख्य वन संरक्षक, मध्य परिमण्डल,
रोहतक।

विषय: **Diversion of 0.844 ha. of forest land improvement of existing road by providing widening & strengthening from Badshai Path to GT road km 0.00 to km 2.370 in Gannaur constituency under Division and Distt. Sonapat (HR) (FP/HR/Road/141837/2021) के रास्ते हेतु वन भूमि का उपयोग।**

उपरोक्त विषय के सम्बन्ध में आपको सूचित किया जाता है कि **Diversion of 0.844 ha. of forest land improvement of existing road by providing widening & strengthening from Badshai Path to GT road km 0.00 to km 2.370 in Gannaur constituency under Division and Distt. Sonapat (HR)** हेतु वन भूमि का उपयोग किया जाना है। प्रस्तावित स्थल पर **Construction of road** का कार्य किया जाना है। उक्त केस वन संरक्षण अधिनियम 1980 के तहत तैयार करके आपको आगामी आवश्यक कार्यवाही हेतु भेजा जाता है। उक्त केस में वन विभाग की कुल **0.844 Ha.** सुरक्षित वन भूमि प्रभावित होगी तथा प्रभावित होने वाली वन भूमि में वन विभाग के **30 वृक्ष 25.62 घनत्व बाधक** है। इस केस में प्रभावित वन क्षेत्र के बदले प्रतिपूर्ति पौधारोपण/अतिरिक्त प्रतिपूर्ति पौधारोपण **Ahulana Minor RD 10 to 20** पर **1688** पौधे लगवाकर करवाया जाएगा। प्रस्तावित स्थल (सुरक्षित वन भूमि) पर प्रयौक्ता ऐजेन्सी द्वारा गैर वानिकी कार्य नहीं किया गया है तथा वन संरक्षण 1980 की कोई उल्लंघना नहीं की गई है। अतः आपसे अनुरोध है कि संलग्न केस को अपने स्तर पर चैक करके उच्चाधिकारियों को भेजने का कष्ट करे। क्षतिपूर्ति पौधारोपण की राशी युजर ऐजेन्सी से स्वीकृति उपरान्त प्राप्त कर ली जाएगी।
संलग्न/उपरोक्त

वन मण्डल अधिकारी,
सोनीपत।

पृ० क्रमांक ५०९-१०
इसकी एक प्रति:-

दिनांक ०९/०७/२०२१

- Executive Engineer, Provincial Sub Division No. 1, PWD B&R Br. Sonapat** को भेजते हुए सूचित किया जाता है कि विषयाकित केस वन संरक्षक अधिनियम 1980 के तहत तैयार करके उच्चाधिकारियों को स्वीकृति हेतु भेज दिया गया है। जब तक इस केस की स्वीकृति सक्षम अधिकारी से प्राप्त नहीं होती तब तक वन विभाग की सुरक्षित वन भूमि का उपयोग न किया जाए।
- व०रा०अ०, सोनीपत को सूचनार्थ एवं आवश्यक कार्यवाही हेतु प्रेषित है।

Received

वन मण्डल अधिकारी,
सोनीपत।

**CHECK-LIST
OF
DOCUMENTS/INFORMATION REQUIRED FOR PROPOSAL FOR DIVERSION
OF FOREST LAND FOR NON FORESTRY USE UNDER FOREST
(CONSERVATION) ACT, 1980
FOR STAGE-I APPROVALS**

S.No.	Name of the Document (s)	Provided or Not	If not Provided Why?	Page Number
I	Documents/Information Required for All Proposals			
1	Check-list of the project proposal	Yes	-	P-1-6
2	Demand letter of the project authority/applicant, if submitted.	Yes	-	P-7
3	Main application form from Part-I to V as prescribed in the Rules under the FCA with all its columns duly filled up and signed by the competent authority with date, place and official seal. All the information in part-I of form-A including item-wise breakup of the forest area required must be given in the form itself by expanding the columns.	Yes	-	P-8-17
4	Detailed note on the project for which diversion proposed. It must include the information regarding the number of villages and number of persons to be benefited from the project including employment generation.	-	-	-
5	Map of the project site/forest area demanded clearly showing forest boundaries and adjoining areas with their land use in district colours in 1:50000 or any suitable scale on original Survey of India topo sheet. If the area is very small, in addition in above, an index map may be submitted showing forest boundaries and a location map on a larger scale with land use of the area required duly signed by DFO/CF concerned.	Yes	-	P-18-19
6	Layout plan of the project site approved by competent authority. In case of linear diversion of forest land, linear map or a diagrammatic map of the project site should be enclosed.	Yes	-	P-20-21
7	Statement showing the details of forest area involved i.e. Survey No./Coupe No./Compartment No., etc., and item-wise break up of forest area proposed for diversion duly signed by DFO (<i>in the prescribed format</i>).	Yes	-	P-22
8	Statement showing the details of non- forest area involved in the proposal (<i>in the prescribed format</i>).	Yes	-	P-23
9	Certificate from the Collector/Deputy Commissioner that no alternative suitable non-forest land is available for the project in	-	-	-

10	Justification for locating the project in forest area to be submitted by the User Agency and countersigned by DFO.	Yes	-	P-24
11	Certificate for minimum use of forest land to be submitted by the user agency, giving details of the area and trees involved in the alternatives examined, and reasons for their rejection duly countersigned by DFO (<i>in the prescribed format</i>).	Yes	-	P-25
12	Undertaking by the User Agency to bear the cost of compensatory afforestation duly countersigned by the DFO (<i>in the prescribed format</i>).	Yes	-	P-26
13	Undertaking by the User Agency to pay the Net Present Value (NPV) of the forest land involved duly countersigned by DFO (<i>in the prescribed format</i>).	Yes	-	P-27
	Undertaking by the User Agency to pay the Additional Net Present Value (NPV), if any, of the forest land involved duly countersigned by DFO (<i>in the prescribed format</i>) as decided at a letter date as per the decision of the Supreme Court.	Yes	-	P-28
14	A certificate from the competent authority in the State in the prescribed (vide MoEF letter No. 11-9/98-FC (pt.) dated 5 th July 2013) format that all the forest rights under the Forest Rights Act, 2006 have been settled in respect of the forest area proposed for diversion, wherever applicable. In case, the process for settlement of rights under FRA has not been initiated, grant of stage-I approval under the FCA to the proposal will be considered only if a certificate from the competent authority concerned, clearly stating that the process for settlement of rights under the FRA has not been initiated along with evidences supporting that settlement of rights under the FRA will be initiated and completed before the final approval is enclosed with the proposal (vide F. No. 11-179/2012-FC Dated 20-12-2013).	-	-	-
15	Species wise and girth class wise enumeration list and abstract of trees (<i>abstract to be given at the end of the list</i>) standing on the forest area in question neatly typed or computerized and duly signed by the DFO.	Yes	-	P-29-30
16	Site inspection report of the forest area involved in the project proposal by the DFO concerned or higher level forest officer (<i>in the prescribed format</i>).	Yes	-	P-31

17	Details of non-forest land/degraded forest area identified for compensatory afforestation viz. Survey No./ Compartment No./Khasra No./Khatoni No., Village, Tehsil, District, etc., along with map in appropriate scale showing the boundaries of adjoining forest areas with their use in distinct colours (<i>in the prescribed format</i>).	Yes	-	P-22
18	Detailed scheme for compensatory afforestation on identified non-forest area/ degraded forest area as the case may be at prevalent wage rates duly signed by the DFO and counter signed by the CF concerned. The CA scheme must include all the technical details, details of work schedule, total financial outlay and proposed monitoring mechanism (<i>in the prescribed format</i>).	Yes	-	P-33-35
19	Certificate from the DFO, that non-forest land/forest land selected for compensatory afforestation is in a compact block and contiguous to forest area or is in close proximity of forest area and suitable from the management and protection point of view.	-	-	-
20	Suitability certificate form the Divisional Forest Officer that the land identified for compensatory afforestation is suitable for raising plantation (<i>in the prescribed format</i>).	Yes	-	P-36
21	Certificate from the Chief Secretary regarding non-availability of non-forest land in the state for raising compensatory afforestation, wherever applicable. This certificate signed by the DFO and Deputy Commissioner/Collector of the district concerned about non-availability of such non-forest land.	-	-	-
22	In case of proposal which requires entry/exit through Protected Forest strips along roads/railway lines/canals, the following information/documents must be given :- a) No Objection Certificate (NOC) of the land owning agency i.e. NHAI/PWD, Railways or Canal/ Irrigation Department b) Change of Land Use from the Town and Country Planning/ any other competent authority.	-	-	-
23	For the projects involving forest land for construction of buildings /right of way for buildings, the built-up area, details of DG sets to be installed, and raw materials to be used (in case of industries) should be clearly mentioned.	-	-	-
24	Status of clearance under Environment Protection Act, 1986, wherever required.	Yes	-	P-37-46
25	NOC of the State Pollution Control Board for establishment of the project, wherever required.	-	-	-
26	Detailed scheme for rehabilitation of project affected persons, wherever required.	-	-	-

27	Detailed Catchment Area Treatment Plan, wherever required. The CAT Plan should be prepared on the basis of actual survey of area and its classification in various categories requiring different engineering/afforestation and other treatments in phased manner.	-	-	-
28	Detailed Reclamation Plan, wherever required. It should be realistic exhaustive and complete in all respects along with relevant maps in district colours. It should also include the details of back fillings, afforestation and execution of such works, wherever required.	-	-	-
29	Cost benefit analysis as per the guidelines issued under Forest Conservation Act, 1980 in the prescribed format, wherever required.	-	-	-
30	Any other information/documents necessary for giving clarifications on the project, may be specified and attached.	Yes	-	P-37-73
II	Documents/Information Required for Proposals for Roads, Railway Lines, Canals and Transmission Lines			
31	<i>The following information/documents must be given :-</i> a) Length and width of road/railway line/canals/ transmission line passing through forest and non- forest area. b) In case of expansion of the already existing road/railway line/canal, linear plan clearly showing in distinct clours the already existing road (from beginning to end), the width of the proposed road/railway line/canal to be expanded and the remaining width of the protect forest strip, if any, which would be left after expansion. c) In case of transmission line, the following details may also be given :- i) Number of towers to be erected both in forest and non-forest area. ii) Width of the right of way for transmission line.	-	-	-
III	Documents/Information Required for Proposals for Hydro Electric Projects			
32	<i>The following information/document must be given :-</i> a) Component-wise Total Area Requirement b) Copy of Memorandum of Understanding c) Copy of Techno-economic Clearance d) Copy of Implementation Agreement e) NOC from Irrigation and Public Health Departments f) NOC from Fisheries Department g) Authorization to the applicant by Project the Authority	-	-	-

	<p>least six months prior to the expiry of the existing lease. In case of any delay, a details report elaborate the cause of delay shall be forwarded along with the proposal.</p> <p>d) A resolution of Gram Panchayat/Local Body of the area endorsing the proposal that the project is in the interest of the people living in and around the proposed forest land.</p>	-	-	-
V	Documents/Information Required for Proposals for Retail Outlets of Oil Companies			
34	<p><i>The following information/ documents must be given :-</i></p> <p>a) Copy of the letter of intent issued by the oil Company.</p> <p>b) Site selection certificate as per Govt. of India guidelines. The DFO should certify the distance between two retail outlets on either side of the outlet in question.</p> <p>c) Layout Plan showing dimensions of proposed approach road for entry and exit with clear area calculations.</p> <p>d) Map clearly indicating the directions of the road leading from to</p> <p>e) The area calculations for the curves should invariably be given in the layout plan.</p> <p>f) NOC from NHAI/PWD/Urban or local body</p> <p>g) NOC from Town and Country Planning/ local body</p> <p>h) Certificate by the User Agency to the effect that no High Tension line passing above the proposed site duly countersigned by the DFO</p> <p>i) A Certificate by the User Agency to the effect that no LP Gas godown is located near the proposed site, duly countersigned by DFO</p>	-	-	-

Date:
Place: Sonapat

Divisional Forests Officer
Sonapat

Divisional Forest Officer
Office Seal
Sonapat Forest Division

Sonapat 01/02/2018

Full Title of the Project : **Diversion of 0.844 ha. of forest land improvement of existing road by providing widening & strengthening from Badshai Path to GT road km 0.00 to km 2.370 in Gannaur constituency under Division and Distt. Sonapat.(HR)**

Fca case

File No. : **FP/HR/Road/141837/2021**

Date of Proposal : **22-06-2021**

PART - III

(To be filled by the concerned Conservator of Forests)

14.	Whether site, where the forestland involved in the case is located has been inspected by the concerned Conservator of Forests? If yes, the date of inspection of observations made in the form of inspection note to be enclosed.	
15.	Whether the concerned Conservator of Forests agrees with the information given in Part-B and the recommendations of the Deputy Conservator of Forests.	
16.	Specific recommendations of the concerned Conservator of Forests for acceptance or otherwise of the proposal with detailed reasons.	

Date : _____

Place : _____

Signature

Name

Office Seal

Fca case
Full Title of the Project : Diversion of 0.844 ha. of forest land improvement of existing road by providing widening & strengthening from Badshai Path to GT road km 0.00 to km 2.370 in Gannaur constituency under Division and Distt. Sonapat.(HR)

File No. : FP/HR/Road/141837/2021

Date of Proposal : 22-06-2021

PART – IV

(To be filled in by the Nodal Officer or Principal Chief Conservator Forests or Head of Forest Dept.)

17. Detailed opinion and specific recommendations of the State Forest Department for acceptance or otherwise of the proposal with remarks.

(while giving opinion, the adverse comments made by the concerned Conservator of Forests or Deputy Conservator of Forests should be categorically reviewed and critically commented upon)

Date : _____

Place : _____

Signature

Name

Office Seal

Fca case
Title of the Project : Diversion of 0.844 ha. of forest land improvement of existing road by providing widening & strengthening from Badshai Path to GT road km 0.00 to km 2.370 in Gannaur constituency under Division and Distt. Sonapat.(HR)

File No. : FP/HR/Road/141837/2021

Date of Proposal : 22-06-2021

PART-V

(To be filled in by the Secretary in-charge of the Forest Department or by any other authorized officer of the State Govt. not below the rank of Under Secretary)

18. Recommendations of the State Government (Adverse comments made by any officer or authority in Part-B or Part-C or Part-D above should be specifically commented upon)

Date: _____

Place: _____

Signature

Name

Office Seal

Full Title of the Project:-Diversion of forest land for improvement of existing road by providing widening & strengthening from Badshai Path to GT road km 0.00 to km 2.370 in Gannaur constituency in Sonipat District (HR).

CHECK LIST SERIAL NUMBER: 07
STATEMENT SHOWING DETAILS OF FOREST AREA INVOLVED IN THE PROPOSAL

Sr. No.	District	Division	Range/ Tehsil / Village	Khasra/Survey or Compartment Number or R.D Stone	Forest area proposed for Diversion (ha.)	Legal status of Forest Area	Remarks	
1	2	3	4	5	6	7	8	
1	Sonipat	Sonipat	Sonipat	As per layout plan	0.844Ha.	Protected Forest	-	
2			Starting Point	Latitude	77° 1' 52.657" E	Protected Forest	-	
				Longitude	29° 10' 6.598" N	Protected Forest	-	
				Ending point	Latitude	77° 0' 42.097" E	Protected Forest -	-
					Longitude	29° 10' 7.570" N	Protected Forest	-

Place:- Sonipat
 Date:- 22.04.2021

[Signature]
 Sub Divisional Engineer
 Provl. Sub Division No.-1
 PWD B&R Br., Sonipat

[Signature]

Executive Engineer,
 Provincial Division No.2,
 PWD (B&R) Sonipat,

[Signature]
 Executive Engineer
 Provincial Division No.-II
 PWD B&R, Sonipat

[Signature]
 Divisional Forest Officer,
 Sonapat Forest Division
 Sonapat

Full Title of the Project:-Diversion of forest land for improvement of existing road by providing widening & strengthening from Badshai Path to GT road km 0.00 to km 2.370 in Gannaur constituency in Sonipat District (HR).

CHECKLIST SERIAL NUMBER – 08

STATEMENT SHOWING DETAILS OF THE NON-FOREST AREA INVOLVED IN THE PROPOSAL

The proposed project for improvement of existing road by providing widening & strengthening from Badshai Path to GT road km 0.00 to km 2.370 in Gannaur constituency in Sonipat District (HR).

Sr. No.	Name of District	Division	Range/ Tehsil / Village	Khasra/ Survey or Compartment No. or R.D Stone	Area Involved a Non forest land in Ha.	Present Land use	Remarks
1	Sonipat	Sonipat	Sonipat	As per layout plan	Nil	Protected forest	-

Executive Engineer,
Provincial Division No.2,
PWD (B&R) Sonipat,

Executive Engineer
Provincial Division No.-1
PWD B&R, Sonipat
R

Sub Divisional Engineer
Provl. Sub Division No.3
PWD B&R Sonipat

[Handwritten Signature]

[Handwritten Signature]
Divisional Forest Officer
Sonapat Forest Division
Sonapat

Full Title of the Project:-Diversion of forest land for improvement of existing road by providing widening & strengthening from Badshai Path to GT road km 0.00 to km 2.370 in Gannaur constituency in Sonipat District (HR).

CHECKLIST SERIAL NUMBER – 9

JUSTIFICATION FOR LOCATING THE PROJECT IN FOREST AREA

The proposed project for diversion of forest land for improvement of existing road by providing widening & strengthening from Badshai Path to GT road km 0.00 to km 2.370 in Gannaur constituency in Sonipat District (HR). We shall use minimum forest area i.e. 0.844Ha. Peoples around the projects area are going to benefited.

Place:- Sonipat
Date:- 22.04.2021

R
**Sub Divisional Engineer
Provl. Sub Division No.-4
PWD B&R Br., Sonapat**

Rajwade

Executive Engineer,
Provincial Division No.2,
PWD (B&R) Sonipat,

R
Executive Engineer
Provincial Division No.-II
PWD B&R, Sonapat

Countersigned

[Signature]
Divisional Forest Officer,
Sonipat Forest Division
Office Seal
Sonapat Forest Division
Sonapat

Full Title of the Project:-Diversion of forest land for improvement of existing road by providing widening & strengthening from Badshai Path to GT road km 0.00 to km 2.370 in Gannaur constituency in Sonipat District (HR).

**CHECKLIST SERIAL NUMBER - 11
CERTIFICATE FOR MINIMUM USE OF FOREST LAND**

This is to certify that the forest area involved in the proposal unavoidable and barest minimum forest area i.e. 0.844Ha. which is proposed diversion.

Place:- Sonipat
Date:- 22.04.2021

Sub Divisional Engineer
Prov. PWD
Sonipat

[Signature]

Executive Engineer,
Provincial Division No.2,
PWD (B&R) Sonipat,

Executive Engineer
Provincial Division No.-II
PWD B&R, Sonipat

Countersigned

Divisional Forest Officer
Sonipat Forest Division
Office Seal.....
Sonipat

Full Title of the Project:-Diversion of forest land for improvement of existing road by providing widening & strengthening from Badshai Path to GT road km 0.00 to km 2.370 in Gannaur constituency in Sonipat District (HR).

CHECKLIST SERIAL NUMBER - 12
UNDERTAKING FOR PAYMENT OF COST OF COMPENSATORY AFFORESTATION

I, Pankaj Gaur Executive Engineer, Provincial Division No.2, PWD (B&R), Sonipat hereby undertake to pay the entire amount for improvement of existing road by providing widening & strengthening from Badshai Path to GT road km 0.00 to km 2.370 in Gannaur constituency in Sonipat District (HR). as per prevailing wage rates at the time of undertaking the plantation.

Place:- Sonipat
Date:- 22.04.2021

[Signature]
Sub Divisional Engineer
Provl. S Division No.-4
PWD Sonipat

[Signature]

Executive Engineer,
Provincial Division No.2,
PWD (B&R) Sonipat.

[Signature]
Executive Engineer
Provincial Division No.-II
PWD B&R, Sonipat

Countersigned

[Signature]
Divisional Forest Officer,
Sonipat Forest Division
Office Seal
Sonipat Forest Division
Sonipat

Full Title of the Project:-Diversion of forest land for improvement of existing road by providing widening & strengthening from Badshai Path to GT road km 0.00 to km 2.370 in Gannaur constituency in Sonipat District (HR).

CHECKLIST SERIAL NUMBER – 13
Undertaking for Payment of Net Present Value of Forest Area

It is to certify that I, Pankaj Gaur Executive Engineer, Provincial Division No.2, PWD (B&R), Sonipat have applied for diversion of forest land for improvement of existing road by providing widening & strengthening from Badshai Path to GT road km 0.00 to km 2.370 in Gannaur constituency in Sonipat District (HR) under Panipat forest division. We hereby undertake to pay the amount of net present value (NPV), if so, determined as per the decision of the Hon'ble Supreme Court.

Place:- Sonipat
Date:- 22.04.2021

Executive Engineer,
Provincial Division No.2,
PWD (B&R) Sonipat,

Executive Engineer
Provincial Division No.-II
PWD B&R, Sonapat

Countersigned

Divisional Forest Officer,
Sonipat Forest Division
Sonapat Forest Division
Sonapat

Sub Divisional Engineer
Provl. Sub Division No.-4
PWD B&R Br., Sonapat

[Signature]

Full Title of the Project:-Diversion of forest land for improvement of existing road by providing widening & strengthening from Badshai Path to GT road km 0.00 to km 2.370 in Gannaur constituency in Sonipat District (HR).

CHECKLIST SERIAL NUMBER – 13A
Undertaking for additional Payment of Net Present Value of Forest Area

It is to certify that I, Pankaj Gaur Executive Engineer, Provincial Division No.2, PWD (B&R), Sonipat have applied for Diversion of forest land for improvement of existing road by providing widening & strengthening from Badshai Path to GT road km 0.00 to km 2.370 in Gannaur constituency in Sonipat District (HR) under Panipat forest division. We hereby undertake to pay the additional amount of net present value (NPV), if so, determined as per the decision of the Hon'ble Supreme Court.

Place:- Sonipat
Date:- 22.04.2021

Sub Divisional Engineer
Provl. Sub Division No.4
PWD B&R Br., Sonapat

[Handwritten signature]

Executive Engineer,
Provincial Division No.2,
PWD (B&R) Sonipat,

Executive Engineer
Provincial Division No.-II
PWD B&R, Sonapat

Countersigned

[Handwritten signature]
Divisional Forest Officer,
Sonipat Forest Division
Office Seal. Forest Office,
Sonapat Forest Division
Sonapat

P-641

L/No - 842 dt - 19/03/21

(0)

Marking List of Green Standing Trees along G.T road to Badshah road

Sr No	Enu. No.	Name of Reach	KM/RD/ Khasra No.	Side	Species	Girth (in cms)	Class	Remarks
1	-	G.T road to container yard	0 to 2.5	Left	सफेदा	127	IIA	हरे खड़े
2	-	do	do	do	सफेदा	112	III	हरे खड़े
3	-	do	do	do	सफेदा	125	IIA	हरे खड़े
4	-	do	do	do	नीम	78	IV	हरे खड़े
5	-	do	do	do	सफेदा	79	IV	हरे खड़े
6	-	do	do	do	सफेदा	111	III	हरे खड़े
7	-	do	do	do	सफेदा	102	III	हरे खड़े
8	-	do	do	do	सफेदा	79	IV	हरे खड़े
9	-	do	do	do	नीम	88	IV	हरे खड़े
10	-	do	do	do	नीम	58	V	हरे खड़े
11	-	do	do	do	सफेदा	118	III	हरे खड़े
12	-	do	do	do	नीम	88	IV	हरे खड़े
13	-	do	do	do	सफेदा	116	III	हरे खड़े
14	-	do	do	do	सफेदा	98	III	हरे खड़े
15	-	do	do	do	सफेदा	68	IV	हरे खड़े
16	-	do	do	do	सफेदा	108	III	हरे खड़े
17	-	do	do	do	सफेदा	100	III	हरे खड़े
18	-	do	do	do	सफेदा	102	III	हरे खड़े
19	-	do	do	do	सफेदा	124	IIA	हरे खड़े
20	-	do	do	do	सफेदा	129	IIA	हरे खड़े
21	-	do	do	do	सफेदा	99	III	हरे खड़े
22	-	do	do	do	सफेदा	88	IV	हरे खड़े
23	-	do	do	do	सफेदा	104	III	हरे खड़े
24	-	do	do	do	नीम	82	IV	हरे खड़े
25	-	do	do	do	सफेदा	98	III	हरे खड़े
26	-	do	do	do	सफेदा	137	IIA	हरे खड़े
27	-	do	do	do	सफेदा	112	III	हरे खड़े
28	-	do	do	do	सफेदा	148	IIA	हरे खड़े
29	-	do	do	Right	पीपल	118	III	हरे खड़े
30	-	do	do	Right	पीपल	88	IV	हरे खड़े

श्रीमान् जी,

प्रमाणित किया जाता है कि यह मार्किंग सूचि जी.टी रोड से बादशाह रोड पर एल एड आर साइड पर हरे खड़े वृक्षों की है। जो कि जे.ई पी.डब्लू.डी को साथ लेकर बनाई गई है। वृक्षों की मौके अनुसार किस्म व लपेट सही।

Vijayfg
Anand Singh

(05)

ABSTRACT											
Species	U/S	V	IV	III	IIA	IIB	IA	IB	Total	Volume	
Euc.	0	0	4	13	6	0	0	0	23	24	
Shisham	0	0	0	0	0	0	0	0	0	-	
Kiker	0	0	0	0	0	0	0	0	0	-	
Misc.	0	1	5	1	0	0	0	0	7	13	
Total	0	1	9	14	6	0	0	0	30	25.6	

Certified that 25% 100%
List has been Checked
found correct

[Signature]
R.O. Sonapat

[Signature]
Range Forest Officer
Sonapat


[Signature]

[Signature]
Divisional Forest Officer
Sonapat Forest Division
Sonapat

Authority Letter

To whom it may concern

Sh. Pankaj Gaur Executive Engineer, Provincial Division No.2, PWD (B&R), Sonipat is hereby authorized for permission of diversion of forest land for improvement of existing road by providing widening & strengthening from Badshai Path to GT road km 0.00 to km 2.370 in Gannaur constituency in Sonipat District (HR). before the Central Government for seeking prior approval under section 2 of the forest conversion Act 1980 in respect of subject cited project.


Superintending Engineer
PWD (B&R) Sonipat

Fca case


Full Title of the Project : Diversion of 0.844 ha. of forest land improvement of existing road by providing widening & strengthening from Badshai Path to GT road km 0.00 to km 2.370 in Gannaur constituency under Division and Distt. Sonapat.(HR)

File No. : FP/HR/Road/141837/2021

Date of Proposal : 22-06-2021

प्रमाण-पत्र


प्रमाणित किया जाता है कि प्र0मु0व0सं0, हरियाणा के पत्र क्रंमाक D-X-66/2463-71 दिनांक 9-7-10 द्वारा जारी हिदायतो अनुसार उक्त **Diversion of 0.844 ha. of forest land improvement of existing road by providing widening & strengthening from Badshai Path to GT road km 0.00 to km 2.370 in Gannaur constituency under Division and Distt. Sonapat.(HR)** के आस-पास कोई भी वाईल्ड लाईफ सैन्चुरी नहीं है।


वन मण्डल अधिकारी,

सोनीपत

निरीक्षण रिपोर्ट

निम्नहस्ताक्षरी द्वारा मौके का निरीक्षण किया गया इस केस में वन विभाग का कुल (0.844 ha.) सुरक्षित वन क्षेत्र प्रभावित होगा और प्रभावित क्षेत्र में वन विभाग के 30 वृक्ष 25.62 घनत्व बाधक हैं।


वन मण्डल अधिकारी,

सोनीपत।


Full Title of the Project : Diversion of 0.844 ha. of forest land improvement of existing road by providing widening & strengthening from Badshai Path to GT road km 0.00 to km 2.370 in Gannaur constituency under Division and Distt. Sonapat.(HR)

File No. : FP/HR/Road/141837/2021

Date of Proposal : 22-06-2021


प्रमाण-पत्र

प्रमाणित किया जाता है कि इस केस Diversion of 0.844 ha. of forest land improvement of existing road by providing widening & strengthening from Badshai Path to GT road km 0.00 to km 2.370 in Gannaur constituency under Division and Distt. Sonapat.(HR) का निर्माण किया जाना प्रस्तावित है। प्रस्तावित स्थल पर प्रयोक्ता ऐजेन्सी द्वारा सुरक्षित वन भूमि पर कोई गैर वानिकी कार्य नहीं किया हुआ है। अतः वन संरक्षण अधिनियम 1980/2003 की उल्लंघना नहीं की गई है।


वन मण्डल अधिकारी,
सोनीपत।

प्रमाण-पत्र

प्रमाणित किया जाता है कि Diversion of 0.844 ha. of forest land improvement of existing road by providing widening & strengthening from Badshai Path to GT road km 0.00 to km 2.370 in Gannaur constituency under Division and Distt. Sonapat.(HR) का केस Moef की website पर upload कर दिया है। Computer Generated No. FP/HR/Road/141837/2021 दिनांक 22/06/2021 है।


वन मण्डल अधिकारी,
सोनीपत।