

PART-II

(To be filled by the concerned Deputy Conservator of Forest)

State Serial No. of proposal : WB-011/2022

1. Location of the project/Scheme : West Bengal

- (i) State / Union Territory : West Bengal
(ii) District : Jalpaiguri
(iii) Forest Division : Jalpaiguri
(iv) Area of forest land proposed for diversion (in ha.) : 0.4278
(v) Category of the Proposal: Optical Fibre Cable

2. Legal status of forest land proposed for diversion :

S. No.	Division	Forest Land(ha.)	Legal Status
1	Jalpaiguri	0.4278	Reserved Forest
Total		0.4278	

Division 1. : Jalpaiguri

3. District wise area to be diverted in the division :

S. No.	District	Area(ha.)
1	Jalpaiguri	0.4278
Total		0.4278

4. Details of Vegetation available in the forest land proposed for diversion :

(i) Density of vegetation

S. No.	Area(in ha.)	Density	Eco-Class
1	0.4278	0.6	Eco 1
Total.	0.4278		

(ii) Species-wise local/scientific names and girth-wise enumeration of trees at FRL :

S. No.	Scientific Name	Local Name	(0-30)cm.	(31-60)cm.	(61-90)cm.	(91-120)cm.	(121-150)cm.	(>150)cm.
1	Others		0	0	0	0	0	0
Total			0	0	0	0	0	0
Sub Total (No of Trees.)			0					

5. Working plan prescription for the forest land proposed for diversion : Sal & Misc. Working Circle.

6. Brief note on vulnerability of the forest area to erosion : Not Vulnerable

7. Approximate distance of the proposed site for diversion from boundary of forest(in km.) : 0

8. Significance of the forest land proposed for diversion from wildlife point of view :

Details of wildlife present in and around the forest land proposed for diversion :

- (i). Occasional Movement of Wild Elephants happens in this area. Leopard, Bison, Jungle cat, Wild boar etc are present in the forest adjacent to the proposed site

Vikas.v
Divisional Forest Officer
Jalpaiguri Division

- (ii). Whether forms part of national park, wildlife sanctuary, biosphere reserve, tiger reserve, elephant corridor, wildlife migration corridor etc. : No

- (iii). Whether the forest land proposed for diversion is located within eco-sensitive zone(ESZ) of the Protected Area notified under Wildlife(Protection) Act,1972 (Note: In case, ESZ of a Protected Area is not notified, then, 10kms distance from boundary of the Protected Area should be treated as ESZ): Yes

Details of Protected Area and comments on the impact of Project on the ESZ : The nearest protected area is Chapramari Wildlife Sanctuary. Since the proposal is underground in nature, it may not be having much significant impact on the movement of Wild animals

- (iv). Whether any national park, wildlife sanctuary, biosphere reserve, tiger reserve, elephant corridor, wildlife migration corridor etc., is located within 1 Km. from boundary of the forest land proposed for diversion : No
- (v). Whether any rare/endangered/unique species of flora and fauna found in the area : Yes

9.

Details of any protected archaeological/heritage site/defence establishment or any other important monument located in the area, if any :

- (i). Whether any protected archaeological/heritage site/defence establishment or any other important monument is located in the area : No

10. Comment as to the reasonability of the extent of the forest land proposed for diversion :

- (i). Whether the requirement of forest land as proposed by the user agency is unavoidable and bare minimum for the project : Yes


11. Details of violation(s), if any ,committed :





- (i). Whether any work in violation of the Act or guidelines issued under the Act has been carried out : No

12. Whether work in violation is still in progres(Yes/No) : No Data


13. Details of compensatory afforestation scheme :

- (i). Patch wise details for Degraded Area (To be earmarked by DFO)
- (i). Total Financial Outlay for C.A(lacs): 14.97

Patch Wise Details						
S.no	Patch No.	Area(ha.)	Name of PF/RF	Range	Compartment No	Uploaded KML file of patch
1	1	0.86	South Diana Block	Nathua	South Diana Block, Nathua Beat	 View file

- (ii). Copy of CA scheme details: 
- (iii). Scanned copy of the Geo-referenced map of the forest land proposed for C.A. prepared by using DGPS or Total Station: 
- (iv). Copy of Survey of India Toposheet indicating boundary of forest land proposed for C.A.: 
- (V). Copy of NOC from Competent Authority : 

Additional information Details :

S. No.	Documents	Remarks
1		Three alternates routes were exploded by the User Agency and the details of these routes are attached herewith for attentions.

Vikas.V
Divisional Forest Officer
Jalpaiguri Division

20/07/22

14. District Profile :

S.no	District Name	Geographical area of the district (in ha.)	Forest area of the district (in ha.)	Total forest area diverted since 1980 (in ha.)	No. of Approved Cases	Forest Land including penal C.A. (in ha.)	Progress of compensatory afforestation as on(date)	A) Forest land (in ha.)	B) Non-forest land (in ha.)
1	Jalpaiguri	338618	64393	18.962	3	10.062	17/07/2022	10.062	0

15. Site inspection report of the DFO/CCF/Nodal Officer highlighting important facts pertaining to the forest land :

Division Name	Circle	Site inspected By	Whether site inspected	No. of times site visit	Site inspection report	Date of visit
NO Data						

(Specific recommendation of the DFO/CCF/Nodal Officer with(Part II,III & Part IV))

16. Specific recommendation of the DFO/CCF/Nodal Officer for acceptance or otherwise of the proposal with reason :

Division	Circle	Recommendation By	Recommendation	Reason	Letter	Whether CF agreed
NO Data						

Print page

Vikas.v
Divisional Forest Officer
Jalpaiguri Division