

**HIMACHAL PRADESH
PUBLIC WORKS DEPARTMENT**

No. PW/NHN/WA-1/FCA-08/2023-24- **3213**
To

Dated:- **19/07/2023**

The Divisional Forest Officer,
Nahan Forest Division,
District Sirmaur, Nahan.

Subject: Diversion of 1.276 Hectare of forest land in favour of HPPWD for the construction of link road from Upper Jamli to Baron Kathana (Km 0/0 to 6/700), within the jurisdiction of Nahan Forest Division, Distt. Sirmaur Himachal Pradesh - Regarding submission of EDS.
(Online Proposal No. FP/HP/Road/15861/2015).

Reference: Letter No: 8B/HP/06/27/2018/FC/246 Dated 18.05.2022,

Sir,

In continuation to this office even file letters No. 14127 dated 23.03.2023 and 260 dated 18.04.2023, the following information is hereby re-submitted in compliance to observations dated 18.07.2023 raised by your office:-

S. N.	Query	Reply
1.	No revenue record has been enclosed with the proposal. Therefore, State Govt. may provide the revenue record along with the field book, for the same.	Revenue Record for Non- Forest land with sale deed are attached as Annexure 1 . Same has been uploaded in Parivesh Portal in additional information at Sr. No. 24 of Part-I .
2.	The aerial distance certificate of the proposed project site from nearby PAs and their ESZ has not been provided. Therefore, State Govt. may provide the same. Further, CWLW comments may also be provided, if the proposed site falls within 10 km from the PAs.	The exact aerial distance of the proposed project from Kalesar WLS from is 15.30 km. Certificate has been obtained which is duly signed by DFO, Nahan which is attached as Annexure 2 . Same has been uploaded in Parivesh Portal in additional information at Sr. No. 25 of Part-I .
3.	The copy of the all records of consultations and meeting of Gram Sabha of concerned villages has not been provided with FRA Certificate. Therefore, State Govt. may provide the same.	The FRA Certificate with all the records and annexures of consultations and proceedings of FRC and Gram Sabha of all the concerned villages are attached as Annexure 3 . Same has been uploaded in Parivesh Portal against column K of Part-I .
4.	The information mentioned in Part-I, Para E (ii) does not appear correct. Same may be reviewed.	The information mentioned in Part-I, Para E (ii) has been corrected.
5.	State Govt. may review and revise the NPV calculation sheet in accordance vide letter dated 6.1.2022 issued by the MoEF & CC and may also be uploaded on PARIVESH Portal.	Pertains to forest department
6.	State Govt. may also review and revise	Pertains to forest department

	the submitted CA schemes as per the current wages scheme.	
7.	Private land has also been coming in the proposal as well as dumping sites. Therefore, State Govt. may provide the Sale/Gift deed/Affidavit made of by the private land owners in favour of HPPWD for the same.	Sale/Gift deed/Affidavit made of by the private land owners in favour of HPPWD are attached as Annexure 1 . Same has been uploaded in Parivesh Portal in additional information at Sr. No. 24 of Part-I .
8.	The State Govt. may review and revise the KML file of proposed DA and may upload the revised KML on PARIVESH Portal, clearly showing the Private and forest land in distinct colours.	The revised KML has been uploaded in the Parivesh Portal showing the PWD land in Brown color and Forest land in green color. Same has been uploaded in Parivesh Portal in additional information at Column C of Part-I .
9.	Site and Line Plan are not authenticated by DFO. Therefore, State Govt. may provide the revised Site and Line Plan, duly authenticated by DFO.	Site Plan is duly authenticated by DFO and attached as Annexure 4 . Same has been uploaded in Parivesh Portal in additional information at Sr. No. 26 of Part-I . Line Plan is duly authenticated by DFO and attached as Annexure 5 . Same has been uploaded in Parivesh Portal in additional information at Sr. No. 27 of Part-I .
10.	Muck Management Plan (MMP) is not authenticated by DFO. Therefore, State Govt. may provide the revise MMP, duly authenticated by DFO.	Muck Management Plan (MMP) is duly authenticated by DFO and attached as Annexure 6 . Same has been uploaded in Parivesh Portal in additional information at Sr. No. 28 of Part-I .
11.	Reclamation Plan for muck dumping are not enclosed with the proposal. The same be provided, duly authenticated by DFO.	Reclamation Plan is duly authenticated by DFO and attached as Annexure 7 . Same has been uploaded in Parivesh Portal in additional information at Sr. No. 29 of Part-I .
12.	Explored alternatives have not uploaded on KML. Therefore, state Govt. may review the alternatives in more detail so the numbers of trees to be affected could be minimized and same may be uploaded on Parivesh Portal.	As per the revised site inspection of the proposed road dated 25.10.2021 by the DFO, Nahan, alternatives have been explored during site visit which was not found suitable. Two numbers of alternative alignments were explored by the PWD authority, but not found feasible. The grade of the alternative alignment is not adequate and involved more number of trees as compare to the propose alignment. The revised joint inspection is attached as Annexure 8 . Same has been uploaded in Parivesh Portal in additional information at Sr. No. 30 of Part-I .

13.	As per the Site Inspection Report, it is mentioned that 'No Violation' has been found in the proposal. However, KML clearly shows that there is a violation in the proposal between the Geo-coordinates 30 35' 38.84" N, 77 15' 16.35" E to 30 36' 14.53" N 77 16' 2.54" E. Therefore, state govt. may review and revise the proposal accordingly and provided the clarification in this regard.	It is clearly mentioned in site inspection report issued by DFO, Nahan that "the user agency has not violated the provision of the Forest (Conservation) Act, 1980 and no work has been started without proper sanction". The site inspection is attached as Annexure 9 . Same has been uploaded in Parivesh Portal in additional information at Sr. No. 31 of Part-I .
14.	The proposal involves felling a large no. of trees i.e., 365 trees of different important species. All these species have immense ecological importance in the area. Therefore, state Govt. may review the proposed alignment, so that the felling of trees can be minimized and according to the revised alignment, enumeration list of trees may be submitted to this office.	As per the joint inspection report, it was mentioned that proposed alignment involved less forest area and trees. The involvement of forest land is unavoidable as whatever the alternative alignment is feasible that passes through the forest land, thus making it inescapable to involve the forest land. The said final alignment identified at site by the PWD department is final and is not likely to change at any point. The proposal for construction is aligned in such a way so that there is least possibility of ecological imbalance including soil erosion. The joint inspection report is attached as Annexure 8 . Same has been uploaded in Parivesh Portal in additional information at Sr. No. 30 of Part-I . The enumeration list of trees will be provided by the forest department.
15.	State Govt. may mention the scientific name along with local name of the tree species to be proposed for felling in designated column of Part-II.	Pertains to forest department.

You are requested to kindly scrutinize the documents for further process.


Executive Engineer
B & R Division
HPPWD Nahan

Project Name: Diversion of 1.276 Hectare of forest land in favour of HPPWD for the construction of link road from Upper Jamli to Baron Kathana (Km 0/0 to 6/700), within the jurisdiction of Nahan Forest Division, Distt. Sirmaur Himachal Pradesh

Proposal No. FP/HP/Road/15861/2015

UNDERTAKING REVENUE RECORDS/SALE DEED OF NON-FOREST LAND

I, Er. V. K. Aggarwal, Executive Engineer, B & R Division, HPPWD, Nahan, hereby submit the revenue record/sale deed for the Non-Forest land transferred in favour of HPPWD. I also hereby undertake to provide the revenue records/sale deed in favour of HPPWD of remaining Khasra Nos. which are mentioned below at Sr. No. 9 before the final stage approval as the acquisition of documents with regard to this section of Non-forest is in process.

Sr. No	Khasra nos.	Mauza	Area Sq. meter	Kism of Land/type	Remarks
1	115, 137, 196, 120, 117	Jamli	1383.36	Obbad/Oval	Records attached
2	70, 80, 87	Jamli	628.80	Obbad/Oval	Records attached
3	144, 173, 174, 175, 176, 180, 193, 206, 243	Jamli	377.28	Obbad/Oval	Records attached
4	120, 141, 156, 159, 186, 380/18	Jamli	712.64	Obbad/Oval	Records attached
5	106, 128, 166, 181, 201, 205, 216	Jamli	1886.40	Obbad/Oval	Records attached
6	56, 57	Jamli	419.20	Obbad/Oval	Records attached
7	99, 100, 101, 105, 102	Jamli	1467.20	Obbad/Oval	Records attached
8	94/140	Jamli	1425.28	Obbad/Oval	Records attached
9	1, 9, 10, 17, 45, 55, 60, 61, 65, 81, 85, 91, 93, 94, 95, 103, 111, 112, 119, 121, 124, 125, 134, 135, 140, 146, 149, 155, 160, 164, 165, 167, 188, 204, 225, 226, 232, 264, 298, 333, 343, 348, 373, 398/387, 399/387, 400/183, 402/183, 425/344, 426/344, 440/354, 441/354, 446/378, 448/378, 499/378M	Jamli	28149.84	Obbad/Oval	Under process
Total			36449.0		

Signature of user agency

Assistant Engineer
B & R Sub-Division
HPPWD Nahan

Executive Engineer
B & R Division
HPPWD Nahan

Deed Endorsement Details

सब रजिस्ट्रार : नाहन

Registration No: 62/2010

Registration Date : 01/02/2010

101/2010

Deed Name: GIFT

Gift in Favour of Government and Others with Duty and Fee Exemption

Date: 29/01/2010

Presentor : Sh Jagdeep Singh

Deed Pages : 4

No. of Additional Pages: 2

No. of Annex. Pages: 2

and Papers Detail:

- Nil -

Fee Details:

Registration Fee: 0

Pasting Fee: 0

Total Fee 0

Receipt No.: 101/2010

Receipt Date: 01/02/2010

Additional Book Pasting Details:

Total No. of Pages : 6
Pasting Date : 01/02/2010
Additional Book No : 1
Volume No.: 921
From Page : 41
To Page : 46

Supplementary Book Pasting Details:

No of Pages Annexure Pages: 2
Pasting Date : 01/02/2010
Supplementary Book No : 1
Volume No: 104
From Page: 31
To Page: 32

Certificate of Registration

[As per the provisions of Registration Act]

The Contents of this document were read over and explained to the Executant(s)/ Presentor(s) who understood all the conditions and admit(s) them to be true and correct. Hence, the Document is hereby **REGISTERED**.

इस्तफा
(सब रजिस्ट्रार)

जगदीप सिंह (प्रेस्तार)
सब रजिस्ट्रार, नाहन

Party Details

Reference No. 101/2010

सब रजिस्ट्रार : नाहन

PhotoGraphs



Party Name and Address

Finger Prints and Signatures

Donor

1. Sh Jagdeep Singh पुत्र Sh Partap Singh पुत्र - ,VPO Jamli Suela nahan

जगदीप सिंह

Signatures

Donee

1. HPPWD Office Nahan ,Nahan Simbour

Signatures

Witness

1. Rakesh Kumar पुत्र Tejbir Singh पुत्र - ,R/o Vill Jamli Nahan

राकेश कुमार

Signatures

2. Sh Rajan Pundir पुत्र Anand Pundir पुत्र - ,R/o Vill Katana Nahan

राजेश्वरी

Signatures

Identifier

1. Sh Rupesh Chauhan पुत्र - पुत्र - ,Advocate Nahan
Advocates License No. HIM/203/2001

Rupesh Chauhan

Signatures

हस्ताक्षर

श्री. रमेश चौहान (अवकाश)

Nº 1045694

2
0
0
9

Himachal Government Judicial Paper

GIFT DEED

Stamp Duty Exempted.
Sheets: 2.

This gift deed is executed at Nahan, Distt. Sirmour, H.P., on this 29th day of January, 2010, by Shri Jagdeep Singh son of Shri Pratap Singh, R/o Village Jamli, P.O. Suria, Tehsil Nahan, Distt. Sirmour, H.P. (hereinafter called the DONOR, which expression shall and include his legal heirs, legal representatives, executors and assigns and successors etc, IN FAVOUR of The Government of Himachal Pradesh through the Department of H.P.P.W.D. Office at Nahan, Distt. Sirmour, H.P. (hereinafter called the DONEE, which expression shall also mean and include its successors in office, representatives and administrators etc.

WHEREAS the donor is joint owner and in possession of the land comprised of khata Khatauni No. 2/2 ~~xxxxxxx/xx~~, No. khasra 115, 137, 196, 209, kites 4, measuring 5-11 bighas, having 1/4th share, measuring 1-08 bighas and khata/khatauni No. 4min/12, khasra No. 117, measuring 5-06 bighas, having 1/4th share, measuring 1-16 bighas, situated at Mauza Jamli, Pargana Nahan, Tehsil Nahan, Distt. Sirmour, as detailed in the extracts of Jamabandi for the years 2006-07.

AND WHEREAS the said land of the donor is free from all encumbrances and the donor is having all rights over the same. out of the aforesaid land, the donor is ready and willing to donate his 23/111 share, measuring 1-03 bighas and 3/373 share, measuring 0-10 bighas of land to the donee, out of his free will for the purpose of construction of Link road to Upper Jamli, Baran, Katpura, under "KABARD SCHEME" to be constructed by H.P.P.W.D. Department. The above said transfer i.e. gift of land total measuring 1-13 bighas (land measuring 1-03 bighas out of khata/khatauni No. 2/2 and 0-10 bighas out of khata/khatauni No. 4min/12) is without consideration and nothing has been charged from the donee. The donor intends to donate the above mentioned land for the welfare of the public at large as well as the inhabitants of the locality and the donee has agreed to accept the same.

Stamp to Deed No. 68/10

Sub Registrar, Nahan
11/2/10

10/1/10

Himachal Government Judicial Paper

NOW THIS DEED OF GIFT WITNESSETH AS UNDER:

1. That the donor do hereby gift, donate, surrender and transfer the land i.e. 23/11 share measuring 1-03 Bighas out of Khata/Khatauni No. 2/2 and 5/373 share measuring 0-10 Bighas out of Khata/Khatauni No. 4min/12, situated at Mauza Jamli, Tehsil Mahan, Distt. Sirmour, H.P., as detailed in the Jamabandi annexed therewith, to the donee, with all rights, title or interest absolutely and forever without any consideration, but for the welfare of the Public at large, as well as the inhabitants of the locality, in favour of the donee, for the construction of link road to Upper Jamli, Baron and Kathana.
2. That the donor shall deliver the possession of the donated land in favour of the donee with all rights, connected with the same and as such the donor shall have no right, title or interest over the said ~~at~~ gifted land in any manner and the donee shall also be free to use the abovesaid gifted land for the purpose of construction of link road to Upper Jamli, Baron and Kathana.
3. That the H.P.F.W.D. Department has already made the survey of the aforesaid link road and the Patwari Mahqua has prepared the documents for gift deed as per the requirement of the H.P.F.W.D. Department.
4. That the donor has no objection if the mutation of the said gifted land is entered and attested in the name of the donee in the revenue records on the basis of this gift deed.

In witnesses whereof this deed of gift has been executed at
Nanah, H. P., on this 29th day of January, 2010.

WITNESSES:

1. Rakesh Kumar S/O Sh. Tejvir Singh,
R/O Vill. Jauli, Teh. Mahan, Distt.
Sirmaur, H.P.
2. Shri Rajan Pundir S/O Sh. Anand Pundir,
R/O Vill. Aethana, Teh. Mahan, Distt.
Sirmaur, H.P.

Idem

Shree Ramesh Chandra, 2007.

No. ☐ M-203/2001. According to Used No

Das Register, Mahan

(Jagdeep Singh)

Analyst: [illegible]
 Date: 10-10-68, No. 1 (10-10-68)
 H.P. 10-10-68, No. 1

DEBET *[Signature]*

52
20/4/60

Deed Endorsement Details

सब रजिस्ट्रार : नाहन

6

1

Registration No: 63/2010

Registration Date : 01/02/2010

Deed No.: 102/2010

Deed Name: GIFT

Deed Name: Gift in Favour of Government and Others with Duty and Fee Exemption

Presentation Date: 29/01/2010

Presentor : Sh Sarda Ram

No. of Deed Pages : 4

No. of Additional Pages: 2

No. of Annex. Pages: 1

Stamp Papers Detail:

- Nil -

Fee Details:

Registration Fee: 0

Pasting Fee: 0

Total Fee 0

Receipt No.: 102/2010

Receipt Date: 01/02/2010

Additional Book Pasting Details:

Total No of Pages 6

Pasting Date : 01/02/2010

Additional Book No 1

Volume No.: 921

From Page 47

To Page : 52

Supplementary Book Pasting Details:

No of Pages Annexure Pages: 1

Pasting Date : 01/02/2010

Supplementary Book No : 1

Volume No 104

From Page: 33

To Page: 33

Certificate of Registration

[As per the provisions of Registration Act]

The Contents of this document were read over and explained to the Executant(s)/ Presentor(s) who understood all the conditions and admit(s) them to be true and correct. Hence, the Document is hereby **REGISTERED**.

हस्ताक्षर
(सब रजिस्ट्रार)
सब रजिस्ट्रार, नाहन
10/02/2010

Party Details

Reference No. 102/2010

सब रजिस्ट्रार : नाहन

PhotoGraphs



Party Name and Address

Finger Prints and Signatures

Donor

1. Sh Sarda Ram पुत्र Sh Kedar Dutt पुत्र - R/o Vill-Badaon Jamli Nahan

सार्दा राम

Signatures

Donee

1. HPPWD Office Nahan ,Nahan

Signatures

Witness

1. Rakesh kumar पुत्र Tejbir Singh पुत्र - R/o Vill Jamli Nahan

राकेश कुमार

Signatures

2. Rajan Pandir पुत्र Sh Anand Pandir पुत्र - R/o Vill Katana Nahan

राज पण्डित

Signatures

Identifier

1. Sh Rupesh Chaudhan पुत्र - पुत्र - Advocate Nahan
Advocates License No. HIM/203/2001

रूपेश चौधरी

Signatures

सब रजिस्ट्रार
(सब रजिस्ट्रार)

1645687

2009

Himachal Government Judicial Paper

G I F T D E E D

Stamp Duty Exempted.
Sheets: 2.

This gift deed is executed at Mahan, Distt. Sirmour, H.P., on this 29th day of January, 2010, by Shri Sardar Ram son of Shri Kedar Latt R/O Village Sadon (Jahli), Tehsil Mahan, Distt. Sirmour, H.P. (hereinafter called the DONOR, which expression shall mean and include his legal heirs, legal representatives, executors and assigns and successors etc. If FATHER OF THE Government of Himachal Pradesh through the Department of H.P.P.W.D. Office at Mahan, Distt. Sirmour, H.P., (hereinafter called the DONEE, which expression shall also mean and include its successors in office, representatives and administrators etc.

WHEREAS the donor is joint owner and in possession of land comprised of khata/khatauni No. 13/24, No. khasra 77, 80, 87, kites 3, measuring 13-06 bighas, having 1/5th share measuring 2-13 bighas situated at Mauza Jamali, Pargana Paner, Tehsil Mahan, Distt. Sirmour, H.P., as detailed in extract of jamabandi for the years 2006-07.

AND WHEREAS the said land of the donor is free from all encumbrances, and the donor is having all rights over the same. out of the aforesaid land the donor is ready and willing to donate his ~~RXXXXXXX~~ 15/266 share, measuring 0-15 bighas of 15 to the donee, out of his free will for the purpose of construction of link road to Upper Jamali, Baran, Kathana, under "KATANA 33 km" to be constructed by H.P.P.W.D. Department. The above said trans i.e. gift of land measuring 15 bighas is free of cost and nothing has been charged from the DONEE. The donor intends to donate the above mentioned land for the welfare of the public at large and as well as the inhabitants of the locality and the donee has agreed to accept the same.

NOW THIS DEED OF GIFT WITNESSES AS UNDER:

1. That the donor do hereby gift, donate, surrender and transfer the land i.e. 15/266 share, measuring 0-15 bighas, out of his 1/5th share, as detailed in khata/khatauni No. 13/24, No. khasra 77, 80, and 87, total kites 3, measuring 13-06 bighas situated at

Mauza Jamali, Pargana Pahar, Tehsil Nahen, Distt. Sirmour, H.P., to the donee, with all rights, title and interest absolutely and forever, without any consideration but for the welfare of the inhabitants of the locality as well as the public at large, in favour of the donee, for the construction of link road to Upper Jamali, Baron, Kathana.

2. That the donor shall deliver the possession of the donated land in favour of the donee, with all rights connected with the same and as such the donor shall have no right over the said gifted land in any manner and the donee shall be free to use the above said gifted land for the purpose of construction of link road to Upper Jamali, Baron and Kathana.

3. That the H.P.P.W.D. Department has already made the survey of the link road and the Patwari Naigwa has prepared the documents for the gift deed as per the requirement of the H.P.P.W.D. Department.

4. That the donor has no objection if the mutation of the aforesaid donated land is entered and attested in favour of the donee in the revenue record on the basis of this gift deed.

In witness whereof this gift deed has been executed at Nahen, on the day, month, year and place mentioned above.

WITNESSES:

1. Rakesh Kumar S/o Shri Tejvir
Singh R/O Vill. Jamali, Tehsil
Nahen, Distt. Sirmour, H.P.

2. Rajan Pundir S/o Shri Anand Pundir,
R/O Village Kathana, Tehsil Nahen,
Distt. Sirmour, H.P.

Identified by me

Sub-Registrar, Nahen,
H.P. 2001.

DEED
21/04/2011
(SARDA RUP)

Assistant Engineer,
Nahen Sub-Div. H.P. (Nahen)
H.P. P.W.D.

DRAFT BY ME

returning to Deed No. 637/10

Sub-Registrar, Nahen
2/10

[illegible]

बौद्धिक जगज्जनी

सिद्ध सिद्ध

को दृष्टी प्राप्त। यह भी है—दृष्टान्त भावों में सुखद्वय आनन्द ही है।

ਸਮਾਜਿਕ-ਵਿਗਿਆਨਕ ਅਧਿਐਨਾਂ ਦੇ ਖੇਤਰ

मकसदीय वार दावा											
क्र. सं.	पक्ष	नाम, पता व पेशे	नाम, पता व पेशे	नाम, पता व पेशे	वर्णन वार		रकबा	किताब नं.	पृष्ठ	म. सं.	पृष्ठ
					आदि	अंत					
13/24	पति दाम्पत्य	कुल 5 भाग कमलेश्वर प्रसाद श्रीमती सोमदेवी निमज्ज देवीप्रिया न श्रीमती कुला देवी विष्णु केशवदास पुष्पकिशोरदास सम्भाग 1200 सन्तान सरदारम-धर्मदास जय विश्वेश्वर किशोरदास प्रसाद रामदास सम्भाग 4200 देवीप्रिया देवी	काशन न काशन न	-	-	77	10-1	ओबड़ दोभन 10-6 मरुत मरुत 0-1	-	1-19	0-77
				पट्टार से हरन		80	2-16	ओबड़ दोभन			
						87	0-9	हरन अलव			
						13-4		मरुत मरुत 13-5 ओबड़ दोभन 12-16			
				दिसका नुनतिका सरदारम दिसका देवी		2-13	0-24	मरुत मरुत 0-1			
				दिसका देवी		2-15	0-27				
						2-15	0-27				

मैं मदीक कायदा हूँ कि वारदात वारदात कायदा
वही धीरे वारदात है।
वक्तव्य वक्तव्य वक्तव्य वक्तव्य
वक्तव्य
वक्तव्य 27/1/10

पट्टार वक्तव्य वक्तव्य
वक्तव्य नं. 3, वक्तव्य
वक्तव्य वक्तव्य

63/10
63/10
12/10

Prob Registrar, Nahan
12/10

ed Endorsement Details

11

सब रजिस्ट्रार : नाहन

Registration No: 64/2010

Registration Date : 01/02/2010

Deed Name: GIFT

Gift in Favour of Government and Others with Duty and Fee Exemption

29/01/2010

Presenter : Sh Tejveer Singh

Pages 4

No. of Additional Pages: 2

No. of Annex. Pages: 1

Papers Detail:

Nil -

Fee Details:

Registration Fee: 0

Pasting Fee: 0

Total Fee 0

Receipt No.: 103/2010

Receipt Date: 01/02/2010

Additional Book Pasting Details:

Supplementary Book Pasting Details:

Total No of Pages 6

No of Pages Annexure Pages: 1

Pasting Date : 01/02/2010

Pasting Date : 01/02/2010

Additional Book No 1

Supplementary Book No : 1

Volume No.: 921

Volume No: 104

From Page 53

From Page: 34

To Page : 58

To Page: 34

Certificate of Registration

[As per the provisions of Registration Act]

The Contents of this document were read over and explained to the Executant(s)/ Presenter(s) who understood all the conditions and admit(s) them to be true and correct. Hence, the Document is hereby **REGISTERED**.

हस्ताक्षर

(सब रजिस्ट्रार)

सब रजिस्ट्रार, नाहन

श्री. श्री. श्री. (सब रजिस्ट्रार)

Party Details

Reference No. 103/2010

सब रजिस्ट्रार : नाहन

PhotoGraphs



Party Name and Address

Finger Prints and Signatures

Donor

1. Tejveer Singh पुत्र Sh Surat Ram पुत्र - Vill Jamli Nahan

Signatures

Donee

1. HPPWD Nahan ,Nahan Sirmour

Signatures

Witness

1. Rakesh kumar पुत्र Sh Tejvir Singh पुत्र - R/ Vill Jamli Nahan

Signatures

2. Rajan Pandir पुत्र Anand Pandir पुत्र - R/ Vill Kathunan Nahan

Signatures

Identifier

1. Rupesh Chauhan पुत्र - पुत्र - Advocate Nahan
Advocates License No. HIM/203/2001

Signatures

This gift deed is executed at Nahar, Distt. Sirmour, H.P., on this 29th day of January, 2010, by Shri Rajveer Singh son of Shri Surat Ram, s/o Village Jamli, P.O. Suria, Tehsil Nahar, Distt. Sirmour, H.P. (hereinafter called the DONOR, which expression shall mean and include his legal heirs, legal representatives, executors and assigns and successors etc. In FA'OUR of the Government of Himachal Pradesh through the Department of H.P.P.W.D. office at Nahar, Distt. Sirmour, H.P. (hereinafter called the DONEE, which expression shall also mean and include its successors in office, representatives and administrators etc.

Whereas the donor is joint owner in possession of the land comprised of Khawat 32, Kotehail No. 50 and 51, ~~XXXXXX~~ having 1/4th share measuring 3-10 Biswas, situated at House Jamli, Bargaon Nahar, Tehsil Nahar, Distt. Sirmour, H.P., as per the copy of Jamabandi for the year 2006-07.

And whereas the said land of the donor is free from all encumbrances and the donor is having all rights. Out of the aforesaid land, the donor is ready and willing to donate his 9/261 share measuring 3-9 Biswas of land to the donee, out of his free will for the purpose of construction of Link Road to Upper Jamli, Bargaon, Nahar, under "Nahar Scheme" to be constructed by H.P.P.W.D. Department. The above said transfer i.e. gift of land measuring 9 Biswas is free of cost and nothing has been charged from the State Government. The DONOR intends to donate the above mentioned land for the welfare of the public at large as well as the inhabitants of the locality and the DONEE has agreed to accept the same.

THE MAIN BODY OF GIFT DEEDS IS ATTACHED:

1. That the donor is hereby gift, donate, transfer and

Particular to Deed No. 64/10
Sub Registrar, Nahar

[Signature]

transfer the land i.e. 2/241 share, measuring 0-0 bighas, out of total 111 share detailed in khata no. 32, khata no. 50 and 51, kites 10 measuring 14-0-0 bighas, situated at mouza Jamli, Farang Tihar, Panchayat Nahar, Distt. Sirmaur, H.P., to the donee with all rights, title and interest absolutely and forever, without any consideration but for the welfare of the inhabitants of the locality as well as the public at large, in favour of the donee for the construction of link road to Upper Jamli, Baran, Kathana.

2. That the donor shall deliver the possession of the donated land in favour of the donee with all rights, connected with the same and as such the donor shall have no right, over the said gifted land in any manner and the donee shall be free to use the aforesaid gifted land for the purpose of construction of link road to Upper Jamli, Baran, Kathana.

3. That the H.P.W.D. Department has already made the survey of the aforesaid link road and the Patwaris Bahadur has prepared the documents for gift deed as per the requirement of the H.P.W.D. Department.

4. That the donor has no objection if the mutation of the said gifted land is entered and attested in the name of the donee, in the revenue records, on the basis of this gift deed.

In witness whereof this gift deed has been executed at Nahar, on this 29th day of January, 2010.

Witnessed:

1. Akesh Kumar S/O Shri Tejvar Singh S/O Village Jamli, P.O. Guria, Panchayat Nahar, Distt. Sirmaur, H.P.

2. Rajar Pundir, S/O Shri Anand Pundir, S/O Village Kathana, P.O. Guria, Panchayat Nahar, Distt. Sirmaur, H.P.

Identified by me

Rajesh Chaudhary, A.M.

N.H.M./203/2001.

Particulars to Deal No

Sub Registrar, Nahar

(Tajvar Singh)

Assistant Engineer
Nahar Sub-Div. No. 1 (S.D.)
H.P.W.D. Nahar.

Called by me

28
29/1/10

क्र.सं.	वर्ग	प्राप्ति	वर्ग	वर्ग
---------	------	----------	------	------

क्र.सं.	पञ्चाङ्ग	वर्ष	महीना	दिनांक	वर्ष	महीना	दिनांक	वर्ष	महीना	दिनांक
1	1947	1948	1949	1950	1951	1952	1953	1954	1955	1956
2	1957	1958	1959	1960	1961	1962	1963	1964	1965	1966
3	1967	1968	1969	1970	1971	1972	1973	1974	1975	1976
4	1977	1978	1979	1980	1981	1982	1983	1984	1985	1986
5	1987	1988	1989	1990	1991	1992	1993	1994	1995	1996
6	1997	1998	1999	2000	2001	2002	2003	2004	2005	2006
7	2007	2008	2009	2010	2011	2012	2013	2014	2015	2016
8	2017	2018	2019	2020	2021	2022	2023	2024	2025	2026
9	2027	2028	2029	2030	2031	2032	2033	2034	2035	2036
10	2037	2038	2039	2040	2041	2042	2043	2044	2045	2046
11	2047	2048	2049	2050	2051	2052	2053	2054	2055	2056
12	2057	2058	2059	2060	2061	2062	2063	2064	2065	2066
13	2067	2068	2069	2070	2071	2072	2073	2074	2075	2076
14	2077	2078	2079	2080	2081	2082	2083	2084	2085	2086
15	2087	2088	2089	2090	2091	2092	2093	2094	2095	2096
16	2097	2098	2099	2100	2101	2102	2103	2104	2105	2106
17	2107	2108	2109	2110	2111	2112	2113	2114	2115	2116
18	2117	2118	2119	2120	2121	2122	2123	2124	2125	2126
19	2127	2128	2129	2130	2131	2132	2133	2134	2135	2136
20	2137	2138	2139	2140	2141	2142	2143	2144	2145	2146
21	2147	2148	2149	2150	2151	2152	2153	2154	2155	2156
22	2157	2158	2159	2160	2161	2162	2163	2164	2165	2166
23	2167	2168	2169	2170	2171	2172	2173	2174	2175	2176
24	2177	2178	2179	2180	2181	2182	2183	2184	2185	2186
25	2187	2188	2189	2190	2191	2192	2193	2194	2195	2196
26	2197	2198	2199	2200	2201	2202	2203	2204	2205	2206
27	2207	2208	2209	2210	2211	2212	2213	2214	2215	2216
28	2217	2218	2219	2220	2221	2222	2223	2224	2225	2226
29	2227	2228	2229	2230	2231	2232	2233	2234	2235	2236
30	2237	2238	2239	2240	2241	2242	2243	2244	2245	2246
31	2247	2248	2249	2250	2251	2252	2253	2254	2255	2256
32	2257	2258	2259	2260	2261	2262	2263	2264	2265	2266
33	2267	2268	2269	2270	2271	2272	2273	2274	2275	2276
34	2277	2278	2279	2280	2281	2282	2283	2284	2285	2286
35	2287	2288	2289	2290	2291	2292	2293	2294	2295	2296
36	2297	2298	2299	2300	2301	2302	2303	2304	2305	2306
37	2307	2308	2309	2310	2311	2312	2313	2314	2315	2316
38	2317	2318	2319	2320	2321	2322	2323	2324	2325	2326
39	2327	2328	2329	2330	2331	2332	2333	2334	2335	2336
40	2337	2338	2339	2340	2341	2342	2343	2344	2345	2346
41	2347	2348	2349	2350	2351	2352	2353	2354	2355	2356
42	2357	2358	2359	2360	2361	2362	2363	2364	2365	2366
43	2367	2368	2369	2370	2371	2372	2373	2374	2375	2376
44	2377	2378	2379	2380	2381	2382	2383	2384	2385	2386
45	2387	2388	2389	2390	2391	2392	2393	2394	2395	2396
46	2397	2398	2399	2400	2401	2402	2403	2404	2405	2406
47	2407	2408	2409	2410	2411	2412	2413	2414	2415	2416
48	2417	2418	2419	2420	2421	2422	2423	2424	2425	2426
49	2427	2428	2429	2430	2431	2432	2433	2434	2435	2436
50	2437	2438	2439	2440	2441	2442	2443	2444	2445	2446
51	2447	2448	2449	2450	2451	2452	2453	2454	2455	2456
52	2457	2458	2459	2460	2461	2462	2463	2464	2465	2466
53	2467	2468	2469	2470	2471	2472	2473	2474	2475	2476
54	2477	2478	2479	2480	2481	2482	2483	2484	2485	2486
55	2487	2488	2489	2490	2491	2492	2493	2494	2495	2496
56	2497	2498	2499	2500	2501	2502	2503	2504	2505	2506
57	2507	2508	2509	2510	2511	2512	2513	2514	2515	2516
58	2517	2518	2519	2520	2521	2522	2523	2524	2525	2526
59	2527	2528	2529	2530	2531	2532	2533	2534	2535	2536
60	2537	2538	2539	2540	2541	2542	2543	2544	2545	2546
61	2547	2548	2549	2550	2551	2552	2553	2554	2555	2556
62	2557	2558	2559	2560	2561	2562	2563	2564	2565	2566
63	2567	2568	2569	2570	2571	2572	2573	2574	2575	2576
64	2577	2578	2579	2580	2581	2582	2583	2584	2585	2586
65	2587	2588	2589	2590	2591	2592	2593	2594	2595	2596
66	2597	2598	2599	2600	2601	2602	2603	2604	2605	2606
67	2607	2608	2609	2610	2611	2612	2613	2614	2615	2616
68	2617	2618	2619	2620	2621	2622	2623	2624	2625	2626
69	2627	2628	2629	2630	2631	2632	2633	2634	2635	2636
70	2637	2638	2639	2640	2641	2642	2643	2644	2645	2646
71	2647	2648	2649	2650	2651	2652	2653	2654	2655	2656
72	2657	2658	2659	2660	2661	2662	2663	2664	2665	2666
73	2667	2668	2669	2670	2671	2672	2673	2674	2675	2676
74	2677	2678	2679	2680	2681	2682	2683	2684	2685	2686
75	2687	2688	2689	2690	2691	2692	2693	2694	2695	2696
76	2697	2698	2699	2700	2701	2702	2703	2704	2705	2706
77	2707	2708	2709	2710	2711	2712	2713	2714	2715	2716
78	2717	2718	2719	2720	2721	2722	2723	2724	2725	2726
79	2727	2728	2729	2730	2731	2732	2733	2734	2735	2736
80	2737	2738	2739	2740	2741	2742	2743	2744	2745	2746
81	2747	2748	2749	2750	2751	2752	2753	2754	2755	2756
82	2757	2758	2759	2760	2761	2762	2763	2764	2765	2766
83	2767	2768	2769	2770	2771	2772	2773	2774	2775	2776
84	2777	2778	2779	2780	2781	2782	2783	2784	2785	2786
85	2787	2788	2789	2790	2791	2792	2793	2794	2795	2796
86	2797	2798	2799	2800	2801	2802	2803	2804	2805	2806
87	2807	2808	2809	2810	2811	2812	2813	2814	2815	2816
88	2817	2818	2819	2820	2821	2822	2823	2824	2825	2826
89	2827	2828	2829	2830	2831	2832	2833	2834	2835	2836
90	2837	2838	2839	2840	2841	2842	2843	2844	2845	2846
91	2847	2848	2849	2850	2851	2852	2853	2854	2855	2856
92	2857	2858	2859	2860	2861	2862	2863	2864	2865	2866
93	2867	2868	2869	2870	2871	2872	2873	2874	2875	2876
94	2877	2878	2879	2880	2881	2882	2883	2884	2885	2886
95	2887	2888	2889	2890	2891	2892	2893	2894	2895	2896
96	2897	2898	2899	2900	2901	2902	2903	2904	2905	2906
97	2907	2908	2909	2910	2911	2912	2913	2914	2915	2916
98	2917	2918	2919	2920	2921	2922	2923	2924	2925	2926
99	2927	2928	2929	2930	2931	2932	2933	2934	2935	2936
100	2937	2938	2939	2940	2941	2942	2943	2944	2945	2946

[illegible]

नमस्ते पुण्य
हृदय स्वामी
जाने ५९ नमस्ते

18112010
18112010
18112010
18112010
18112010

Journal of Interpersonal Violence 25(18) 3539–3554
© The Author(s) 2010
Reprints and permissions: sagepub.com/journalsPermissions.nav
DOI: 10.1177/0886260510382211
http://jiv.sagepub.com

Deed Endorsement Details

16

No.: 1

Registration No: 67/2010

सब रजिस्ट्रार : नाहन

Deed No.: 107/2010

Registration Date : 01/02/2010

Deed Name: GIFT

Sub Deed Name: Gift in Favour of Government and Others with Duty and Fee Exemption

Presentation Date: 29/01/2010

Presentor : Sh Bala devi

No. of Deed Pages 4

No. of Additional Pages: 2

No. of Annex. Pages 2

Stamp Papers Detail:

- Nil -

Fee Details:

Registration Fee: 0

Pasting Fee: 0

Total Fee 0

Receipt No.: 106/2010

Receipt Date: 01/02/2010

Additional Book Pasting Details:

Total No of Pages 6

Pasting Date : 01/02/2010

Additional Book No 1

Volume No.: 921

From Page 77

To Page : 82

Supplementary Book Pasting Details:

No of Pages Annexure Pages: 2

Pasting Date : 01/02/2010

Supplementary Book No : 1

Volume No 104

From Page 55

To Page: 56

Certificate of Registration

[As per the provisions of Registration Act]

The Contents of this document were read over and explained to the Executant(s)/ Presentor(s) who understood all the conditions and admit(s) them to be true and correct. Hence, the Document is hereby **REGISTERED**.

हस्ताक्षर
सब रजिस्ट्रार
नाहन
16/02/2010

Party Details

Reference No. 107/2010

सब रजिस्ट्रार : नाहन

PhotoGraphs



Party Name and Address

Finger Prints and Signatures

Donor

1. Sh Bala Devi पुत्री Partap Singh पुत्र - ,R/o Jamli Nahan

बाला देवी

Signatures

Donee

1. H.P.P.W.D. Nahan ,Nahan

Signatures

Witness

1. Sh Rakesh Kumar पुत्र Sh Tejvir Singh पुत्र - ,Vill Jamli Nahan

रमेश कुमार

Signatures

2. rajan Pundir पुत्र Sh Anand Pundir पुत्र - ,VillKathana Jamli Nahan

राज पंडीर

Signatures

Identifier

1. Sh Rupesh Chauhan पुत्र - पुत्र - ,Advocate Nahan
Advocates License No. HIM/203/2001

रुपेश चौहान

Signatures

हस्ताक्षर
(सब रजिस्ट्रार)

Nº 1645691

2009

Himachal Government Judicial Paper

GIFT DEED

Stamp Duty Exempted.
Sheets: 2.

This deed of gift is executed at Nahan, on this 29th day of January, 2010, by Shrimati Nala Devi w/o Shri Pratap Singh, s/o Village Jamli, P.O. Guria, Tehsil Nahan, Distt. Sirmour, H.P., (hereinafter called the DONOR, which expression shall mean and include his legal heirs, legal representatives, executors and assigns and successors etc. IN FAVOR OF The Government of Himachal Pradesh, through the Department of H.P.P.W.D. Office at Nahan, Distt. Sirmour, H.P. (hereinafter called the DONEE, which expression shall also mean and include its successors in office, representatives and administrators etc.

WHEREAS the donor is joint owner in possession of the land comprised of Kata/khatauli No. 63/96 and 63/97, Kites B, measuring 16-18 bighas, having 1/5th share, measuring 3-08 bighas, situated at Mauza Jamali, Tehsil Nahan, Distt. Sirmour, H.P., as detailed in the extracts of jamabandi for the years 2006-07.

AND WHEREAS the said land of the donor is free from all encumbrances and the donor is having all rights, over the same. Out of the aforesaid land the donor is ready and willing to donate her 17/338 share, measuring 9-17 bighas of land to the donee, out of her free will, for the purpose of construction of link road to Upper Jamali, Baran, Khatana, under "NA" and 4322 to be constructed by H.P.P.W.D. Department. The above said transfer i.e. gift of 9-17 bighas of land is free of cost, and nothing has been charged from the donee. The donor intends to donate the above mentioned land for the welfare of Public at large as well as the inhabitants of the locality and the donee has agreed to accept the same.

NOW IT IS DEED OF GIFT WITNESSETH AS UNDER:

1. That the donor do hereby gift, donate, surrender and transfer the land i.e. 17/338 share, measuring 9-17 bighas, out of her 1/5th share, measuring 3-08 bighas, as detailed in Kata/khatauli No. 63/96, and 63/97, Kites B, total measuring 16-18 bighas, situated at Mauza Jamali, Tehsil Nahan, Distt. Sirmour, H.P.,

Returning to Deed No. 67/10
Sub Registrar, Nahan

गाला देवी

to the donee with all rights, title and interest absolutely and forever, without any consideration, but for the welfare of public at large as well as the inhabitation of the locality, in favour of the donee, for the construction of the link road to Upper Jahali, Baron, Kathana.

2. That the donor shall deliver the possession of the donated land in favour of the donee, with all rights, connected therewith and as such the donor shall have no right over the said gifted land in any manner and the donee shall be free to use the above said gifted land for the purpose of construction of link road to Upper Jahali, Baron, Kathana.

3. That the H.P.P.W.D. Department has already made the survey of the aforesaid link road and the patwari Malqua has prepared the documents for gift deed as per the requirement of the H.P.P.W.D. Department.

4. That the donor has no objection if the mutation of the said gifted land is entered and attested in the name of the donee, in the revenue records, on the basis of this gift deed.

In witness whereof this gift deed has been executed at Nahani, on this 29th day of January, 2010.

WITNESSES:

1. Rakesh Kumar, S/O Sh. Tejvir Singh
R/O Village Ja, 11, Tehsil Nahani,
Distt. Sirmaur, H.P.

2. Shri Rajan Pundir, S/O Shri Anand
Pundir, R/O Village Kathana, Tehsil
Nahani, Distt. Sirmaur, H.P.

Identified by me
Shri Nupur Chauhan, Adv.
HJM-203/2001.

बाला देवी

DONOR

(BALA DEVI)

Donee

Assistant Engineer
Nahani Sub-Div. No. 1 (Nahani)
H.P.P.W.D. Nahani.

Witness by me.



Particulars to Deed No. 67/10

Sub Registrar, Nahani

Deed Endorsement Details

21

सब रजिस्ट्रार : नाहन

Registration No: 68/2010

Registration Date : 01/02/2010

No.: 108/2010

Deed Name: GIFT

Deed Name: Gift in Favour of Government and Others with Duty and Fee Exemption

Registration Date: 29/01/2010

Presentor : Sh Balkishan & Etc

No. of Deed Pages 4

No. of Additional Pages: 2

No. of Annex. Pages 1

Stamp Papers Detail:

- Nil -

Fee Details:

Registration Fee: 0

Pasting Fee: 0

Total Fee: 0

Receipt No.: 107/2010

Receipt Date: 01/02/2010

Additional Book Pasting Details:

Total No of Pages 6

Pasting Date : 01/02/2010

Additional Book No 1

Volume No.: 921

From Page 83

To Page : 88

Supplementary Book Pasting Details:

No of Pages Annexure Pages: 1

Pasting Date : 01/02/2010

Supplementary Book No : 1

Volume No: 104

From Page: 57

To Page: 57

Certificate of Registration

[As per the provisions of Registration Act]

The Contents of this document were read over and explained to the Executant(s)/ Presentor(s) who understood all the conditions and admit(s) them to be true and correct. Hence, the Document is hereby **REGISTERED**.

हस्ताक्षर
(सब रजिस्ट्रार)
सब रजिस्ट्रार, नाहन
01/02/2010

Party Details

Reference No. 108/2010

20.5 100/ (22)

सब रजिस्ट्रार : नहान

PhotoGraphs



Party Name and Address

Finger Prints and Signatures

Donor

1. Bal kishan Sunder Ishri jaswant ramgopal गुप्त mohan singh गुप्त
- R/o Vill Jamli Nahan

Bal Kishan
22/10/20
23/10/20
Ram Gopal
Signatures

Donee

1. H.P.P.W.D. Nahan ,Nahan

Signatures

Witness

1. Sh Rakesh kumar गुप्त Sh Tejvir Singh गुप्त - R/o Jamli Nahan

Sh Rakesh kumar
Signatures

2. Sh Rajan Pandir गुप्त Sh Anand Pandir गुप्त - R/o Kathana Jamli Nahan

Sh Rajan Pandir
Signatures

Identifier

1. Sh Rupesh गुप्त - गुप्त - Advocate Nahan
Advocates License No. HIM/203/2001

Sh Rupesh
Signatures

हस्ताक्षर
(सब रजिस्ट्रार)

1645663

2
0
0
9

Himachal Government Judicial Paper

GIFT DEED

Stamp duty exempted.
Sheets: 2.

This Deed of gift is executed at Panan, Distt. Sirmour, H.P., on this 29th day of January, 2010, by Sarav Shri Bal Kishan, Sunder Singh, Ishri Singh, Jaswant Singh and Ram Gopal, all sons of late Shri Mohan Singh, 2/0 Village Jamli, P.O. Baria, Tehsil Panan Distt. Sirmour, H.P. (hereinafter called the DONORS, which expression shall mean and include their legal heirs, legal representatives, executors and assigns and successors etc. in FAVOUR of The State Government of Himachal Pradesh through H.P.P.W.D. Department office at Panan, Distt. Sirmour, H.P. (hereinafter called the donee, which expression shall also mean and include its successors, office, representatives and administrators etc.

WHEREAS the DONORS are joint owners and in possession of the land comprised of Khata/Khatmand No. 24/40, total aitas 7, measuring 24-02 bighas, to the extent of their share 11/24, measuring 11-00 bighas, situated at Village/Moosa Jamli, Baria Panan, Tehsil Panan, Distt. Sirmour, H.P., as detailed in the extract of Jamabandi for the year 2006-07.

AND WHEREAS the said land of the donors is free from all encumbrances and the donors are having all rights over the same. Out of the aforesaid land, the donors are ready and will to donate their 45/482 share, measuring 2-5 bighas of land to the donee, out of their free will for the purpose of construction of link road to Upper Jamli, Baria, Kathana, under

68712
- relating to Deed No. 68712
Sub Registrar, Panan

of link road to Upper Jamli, Baria, Kathana, under No. 68712, to be constructed by H.P.P.W.D. Department. The above said transfer i.e. gift of land measuring 2-5 bighas is free of cost and nothing has been charged from the State Government.

The donors intend to donate the above mentioned land for the welfare of the public at large as well as the inhabitants of the locality and the donee has agreed to accept the same.

NOW THIS DEED OF GIFT WITH ASSIN AS FOLLOWS

1. That the donors do hereby gift, donate and surrender and transfer the land i.e. 45/482 share, measuring 2-5 bighas, of their total land is comprised of Khata/Khatmand No. 24/40,

total khatas 7, measuring 14-2 bighas, to the extent of their share 11/24, measuring 11-00 bighas, as detailed in the extracts of Jamabandi for the year 2006-07, situated at Nauza Jauli, Baran, Kathana, Distt. Girmur, H.P., to the donee with all rights, title and interest absolutely and forever, without any consideration, but for the welfare of the inhabitants of the locality as well as the public at large, in favor of the donee, for the construction of link road to upper Jauli, Baran, Kathana.

2. That the donors will deliver the possession of the donated land in favour of the donee with all rights connected with the same as such the donors will have no right, cause or concern over the said gifted land, in any manner and the donee shall be free to use the above said gifted land for the purpose of construction of link road to upper Jauli, Baran, Kathana.

3. That the H.P.P.W.D. Department has already conducted the survey of the aforesaid link road and the Patwari Balqua has prepared the documents for the gift deed as per the requirement of the H.P.P.W.D. Department.

4. That the donors have no objection if the mutation of the aforesaid gifted land is entered and attested in the name of the donee in the Revenue record, on the basis of this gift deed.

In witness whereof this deed of gift has been executed at Nahan, on the day, month and year mentioned above.

WITNESSES:

1. Rakesh Kumar s/o Sh. Rajvir Singh, s/o Vill. Jauli, Pch. Nahan, Distt. Girmur, H.P.

2. Anil Rajan s/o Anand Pundit, s/o Vill. Kathana, Pch. Nahan, Distt. Girmur, H.P.

Witnessed by me

Shri. Suresh Chaudhary, Adv.
NO. HIM-203/01.

1. *[Signature]*
2. *[Signature]*
3. *[Signature]*
ASSISTANT ENGINEER
Nahan, Distt. Girmur, H.P.

H.P.P.W.D. Nahan

DATE



Relating to Deed No. 68/10
Sub Registrar, Nahan

(2)

Page No. 22

दिनांक २००६-२००७
२००६-२००७

मोता जामनी
मोता जामनी

मोता जामनी

मोता जामनी

मोता जामनी

क्र.सं.	नाम	पिता	पति	पुत्र	पुत्री	कुल	वर्ग	श्रेणी	मार्क	ग्रेड	रैंक
१	कुल २५ भाग	मोता जामनी	-	-	-	१०६	३-३	मोता जामनी	-	८-७०	५-६६
२	मोता जामनी	मोता जामनी	-	-	-	१२८	१५-१०	मोता जामनी	-	-	-
३	मोता जामनी	मोता जामनी	-	-	-	१६६	१-१५	मोता जामनी	-	-	-
४	मोता जामनी	मोता जामनी	-	-	-	१३१	१-२	मोता जामनी	-	-	-
५	मोता जामनी	मोता जामनी	-	-	-	२०१	३-३	मोता जामनी	-	-	-
६	मोता जामनी	मोता जामनी	-	-	-	२०५	०-७	मोता जामनी	-	-	-
७	मोता जामनी	मोता जामनी	-	-	-	२१६	०-३	मोता जामनी	-	-	-
८	मोता जामनी	मोता जामनी	-	-	-	२४-२	-	मोता जामनी	-	-	-
९	मोता जामनी	मोता जामनी	-	-	-	१३-७	-	मोता जामनी	-	-	-
१०	मोता जामनी	मोता जामनी	-	-	-	४-१७	-	मोता जामनी	-	-	-
११	मोता जामनी	मोता जामनी	-	-	-	३-७	-	मोता जामनी	-	-	-
१२	मोता जामनी	मोता जामनी	-	-	-	८-३	-	मोता जामनी	-	-	-

मोता जामनी

मोता जामनी

मोता जामनी

मोता जामनी

मोता जामनी

मोता जामनी

मोता जामनी

मोता जामनी

मोता जामनी

Deed Endorsement Details

सब रजिस्टार : नाहन

Registration No: 69/2010

Registration Date : 01/02/2010

109/2010

Deed Name: GIFT

Name: Gift in Favour of Government and Others with Duty and Fee Exemption

Registration Date: 29/01/2010

Presentor : Jagdish

No. of Deed Pages 4

No. of Additional Pages: 2

No. of Annex. Pages 1

Stamp Papers Detail:

- Nil -

Fee Details:

Registration Fee: 0

Pasting Fee: 0

Total Fee 0

Receipt No.: 108/2010

Receipt Date: 01/02/2010

Additional Book Pasting Details:

Total No of Pages 6

Pasting Date : 01/02/2010

Additional Book No 1

Volume No.: 921

From Page 89

To Page : 94

Supplementary Book Pasting Details:

No of Pages Annexure Pages: 1

Pasting Date : 01/02/2010

Supplementary Book No : 1

Volume No: 104

From Page: 58

To Page: 58

Certificate of Registration

[As per the provisions of Registration Act]

The Contents of this document were read over and explained to the Executant(s)/ Presentor(s) who understood all the conditions and admit(s) them to be true and correct. Hence, the Document is hereby **REGISTERED**.

हस्ताक्षर
(सब रजिस्टार)
[Signature]
[Stamp]

Party Details

Reference No. 109/2010

(27)

सब रजिस्ट्रार : नाहन

PhotoGraphs



Party Name and Address

Finger Prints and Signatures

Donor

1. Jagdish Prasad Budh Ram Prasad - R/o Baron Jamli Nahan

जगदीश चम

Signatures

Donee

1. H.P.P.W.D Nahan ,Nahan

Signatures

Witness

1. Rakesh kumar Prasad Sh Tejvir Singh Prasad - R/o Jamli Nahan

रकेश कुमार

Signatures

2. Sh Rajan Pundir Prasad Sh anand Prasad - R/o Kathana Jamli Nahan

राजान

Signatures

Identifier

1. Rupesh Prasad - Prasad - Advocate Nahan
Advocates License No. Him/203/2001

रूपेश

Signatures

हस्ताक्षर
(सब रजिस्ट्रार)

1645652

2
0
0
9

Himachal Government Judicial Paper

GIFT DEEDStamp duty exempted.
sheets: 2

This deed of gift is executed at Nahan, Distt. Sirmour, H.P., on this 29th day of January, 2010, by Shri Jagdish son of Shri Budh Ram, R/O Village Baran (Jamli), P.O. Suria, Tehsil Nahan, Distt. Sirmour, H.P. (hereinafter called the DONOR, which expression shall mean and include his legal heirs, legal representatives, executors and assigns and successors etc, IN FAITH OF THE State Government of Himachal Pradesh, through the Department of H.P.P.W.D., Office at Nahan, Distt. Sirmour, H.P., (hereinafter called the DONEE, which expression shall also mean and include its successors in office, representatives and administrators of

WHEREAS THE DONOR is joint owner and in possession of the land comprised of Khata/Khatauni No. 60/92, No. Khastars 56 and 57, kites 2, measuring 9-15 bighas, having 1/39th share, measuring 1-4 bighas, situated at House Jamli, Baran, Pahari, Tehsil Nahan, Distt. Sirmour, H.P., as detailed in the extracts of Jamabandi for the years 2006-07.

AND WHEREAS the said land of the donor is free from all encumbrances and the donor is having all rights over the way out of the aforesaid land, the donor is ready and willing to donate his 1/39 share, measuring 9-10 bighas of land to the donee, out of his free will for the purpose of construction of Link Road to Upper Jamli, Baran, Kathana, Under "Pahar Road" to be constructed by H.P.P.W.D. Department. The above said transfer i.e. gift of land measuring 9-10 bighas is free of cost and nothing has been charged from the DONOR. The DONOR intends to donate the above mentioned land for the welfare of the public at large as well as the inhabitants of the locality, and the donee has agreed to accept the same.

NOW THIS DEED OF GIFT WITNESSETH AS FOLLOWS:

1. That the donor do hereby gift, donate, surrender and transfer the land i.e. 1/39 share, measuring 9-10 bighas, out of his share in khata/khatauni No. 60-92, kites 2, measuring 9-15 bighas

69/10
Pertaining to Deed No. 69/10
Sub Registrar, Nahan

जगदीश चंद

as detailed in the extracts of Jamabandi for the years 2006-07 situated at Mauza Jamli, Pargana Pannar, Tehsil Bahar, Distt. Sirmour, H.P., to the donee with all rights, title and interest absolutely and forever, without any consideration, but for the welfare of welfare of the inhabitants of the locality as well as the Public at large, in favour of the donee, for the construction of link road to Upper Jamli, Baron, Kathana.

2. That the donee shall deliver the possession of the donated land in favour of the donee with all rights, connected with the same as as such the donor shall have no right, cause or concern over the said gifted land, in any manner and the donee shall be free to use the above said gifted land for the purpose of construction of link road to upper Jamli, Baran, Kathana.

3. That the N.P.P.W.D. Department has already conducted the survey of the aforesaid link road and the Patwaris Taluqa has prepared the documents for gift deed as per the requirement of the N.P.P.W.D. Department.

4. That the donor has no objection if the mutation of the aforesaid gifted land is entered and attested in the name of the donee in revenue record, on the basis of this gift deed .

In witness whereof this deed of gift has been
executed at Mahan, on this 29th day of January, 2010.

ਪਰਗਣੀ ਰੀਝੀ ਦੁੱ

2018R

WITNESSES:

1. Rakesh Kumar S/O. N. Rajvir
Singh S/O Vill. Jamli, Tehsil
Nahan, Dist. Simla, A.P.

(1 AGJ134)

ASSISTANT ENGINEER
Nagar Sub. Div. No. 1
H. P. P. W. D. Nagar

2. Rajat Pundir s/o Shri Anand Pundir, s/o Vill. Kethana, Tehsil Mahan, Dist. Simlaur, N.P.

denied by me

Rupesh Chaudhary, Adv.
No. HM-203/2001.

Pertaining to Deed No

2006-2007

जामली

सिरोहर

जिरोनद सिरो १०. जनवरी २०१६

60
72

पति
मजदूर

कुल 8 भाग कागज न
बैरबर नन्द-साधुजी सिंह कलकत्ता नन्द
जमदीश सुप नन्दीजी
नारद देवी - नन्दनी देवी
दशमी देवी - निर्धला देवी
पुष्पा, बुधधन पुत्र
शिवराम सुमनारा 7 भाग
महिष सिंह नन्दनारा
पुत्र नन्दीजी निर्धला देवी
नरला देवी पुष्पा न
निर्धला अनाकदी किछा
केरी राम पुत्र बुधधन
सुमनारा 1 भाग
रामजी नन्दनी

दिसनो हिकन
होना दे

दिसन	हिकन	जम
8	1-8	0.30
39	0-10	0.12

56 0-4 डेरुमकी - 2.37 1.55
57 9-11 ओबडोमन

दिसन 9-15
2 भाग नन्दनी नन्दनारा
ओबडोमन नन्दनारा
9-11 0-4

दिसन सुनननन नन्दनी नन्दनारा

नन्दनारा नन्दनी नन्दनारा
नन्दनी नन्दनारा
नन्दनारा नन्दनी नन्दनारा
नन्दनी नन्दनारा
नन्दनी नन्दनारा

नन्दनारा
नन्दनी नन्दनारा
नन्दनी नन्दनारा
नन्दनी नन्दनारा

69/12
Pertaining to Deed No
Sub Registrar, Nahar

राजकीय मुद्रांकन, २०१६, नन्दनी - 2104-1000000000/14-0-00-0.00.200

नन्दनी
नन्दनी

the appearance of the following
accepts the same.
NON RES DEED OF DEED WITNESS
1. That the donors to the

Deed Endorsement Details

सब रजिस्ट्रार : नाहन

Registration No: 70/2010

Registration Date : 01/02/2010

Deed No.: 110/2010

Deed Name: GIFT

Deed Name: Gift in Favour of Government and Others with Duty and Fee Exemption

Presentation Date: 29/01/2010

Presentor : Sh Jaru & Roop Singh

No. of Deed Pages 4

No. of Additional Pages: 2

No. of Annex. Pages 3

Stamp Papers Detail:

- Nil -

Fee Details:

Registration Fee: 0

Pasting Fee: 0

Total Fee 0

Receipt No.: 109/2010

Receipt Date: 01/02/2010

Additional Book Pasting Details:

Total No of Pages 6

Pasting Date : 01/02/2010

Additional Book No 1

Volume No.: 921

From Page 95

To Page : 100

Supplementary Book Pasting Details:

No of Pages Annexure Pages: 3

Pasting Date : 01/02/2010

Supplementary Book No : 1

Volume No: 104

From Page: 59

To Page: 61

Certificate of Registration

[As per the provisions of Registration Act]

The Contents of this document were read over and explained to the Executant(s)/ Presentor(s) who understood all the conditions and admit(s) them to be true and correct. Hence, the Document is hereby **REGISTERED**.

हस्ताक्षर
(सब रजिस्ट्रार)

सब रजिस्ट्रार
नाहन, जिला नाहन (H.P.)

Party Details

Reference No. 110/2010

39

सब रजिस्ट्रार : नाहन

PhotoGraphs



Party Name and Address

Finger Prints and Signatures

Donor

1. Sh Jathu Ram Roop Singh पुत्र श्री किरपु पुत्र - R/o Jamli Nahun

मसूरा किरपु

Signatures

Donee

1. H.P.P/W.D. Nahun ,Nahun

Signatures

Witness

1. Rakesh Kumar पुत्र श्री Tej Vir Singh पुत्र - R/o Vill Jamli nahun

रमेश कुमार

Signatures

2. Sh Rajan poudit पुत्र श्री Arand पुत्र - R/o Kathana Jamli nahun

राज पौडेल

Signatures

Identifier

1. Rakesh पुत्र - पुत्र - Advocate Nahun
Advocates License No. Hln/2013/2001

Rakesh

Signatures

No 1645657

2
0
0
9

Himachal Government Judicial Paper

G I F T D E E D

Stamp Duty Exempted.
Sheets: 2.

This deed of gift is executed at Nahar, Distt. Sirmour, H.P., on this 29th day of January by Shri Sharni Ram and Shri Roop Singh, sons of Shri Kirpa, R/O Village Baran (Jauli) Tehsil Nahar, Distt. Sirmour, H.P. (hereinafter called the Donors, which expression shall mean and include their legal heirs, legal representatives executors and assigns, in favour of H.P.F.W.D. Department (H.P. Government) Office at Nahar, Distt. Sirmour, H.P. (hereinafter called the Donee) which expression shall also mean and include its successors in office, representatives and administrators etc.

WHEREAS the donors are joint owners and in possession of the land comprised of Khata Khatauni No. 88/132, measuring 3-14 bighas, having 1/2 share, measuring 1/17 bighas and Khata/Khatauni No. 15/26, Khas 4, total measuring 15-04 bighas, having their 1/2 share, measuring 7-12 bighas, situated at Mauza Jauli, Pargana Nahar, Tehsil Nahar, Distt. Sirmour, H.P., as detailed in the Jarabandi for the year 2006-07, annexed herewith.

AND WHEREAS the said land of the donors is free from all encumbrances and the donors have all rights over the same, out of the above detailed land, the donors are ready and willing to donate their 9/74 share measuring 0-9 bighas, out of Khata/Khatauni No. 88/132, and 13/152 share, measuring 1-06 bighas, out of Khata/Khatauni No. 15/26, to the donee out of their free will for the purpose of construction of link Road to Upper Jauli, Baran, Kathana, under "NABARD SCHEME" to be constructed by H.P.F.W.D. The above said transfer i.e. gift of land measuring 0-09 bighas and 1-06 bighas is free of cost and nothing has been charged from the donee. The donors intend to donate the above mentioned land for the welfare of public at large as well as the convenience of the locality and the donee has agreed to accept the same.

NOW THIS DEED OF GIFT WITNESSETH AS FOLLOWS:

1. That the donors do hereby gift, donate, and transfer to the donee 9/74 share, measuring 0-09 bighas, out of Khata/Khatauni No. 88/132 and 13/152 share, measuring 1-06 bighas, out of Khata/Khatauni No. 15/26, to the donee out of their free will for the purpose of construction of link Road to Upper Jauli, Baran, Kathana, under "NABARD SCHEME" to be constructed by H.P.F.W.D.



:-2-:
 Khata/Khatauni No. 15/26, to. Kharas 99, 100, 101, and 102, Kites
 4, measuring 15-04 Bighas, situated at Village/Mauza Jamli,
 Tehsil Mahan, Distt. Sirmaur, H.P., to the donee with all rights,
 title and interest absolutely and forever, without any
 consideration, but for the welfare of inhabitants of the
 locality as well as the public at large, in favour of the
 donee, for the construction of link road to Upper Jamli, Baran,
 Kathana.

2. That the donors shall deliver the possession of the donated
 land in favour of the donee with all rights, connected with
 the same and as such the donors shall have no right, over the
 said gifted land in any manner and the donee shall be free
 to use the above said gifted land for the purpose of construc-
 -tion of link road to Upper Jamli, Baran, Kathana.
3. That the H.P.P.W.D. Department has already made the survey
 of the aforesaid link road and the Patwardi Salqua has prepared
 the documents for gift deed as per the requirement of the
 H.P.P.W.D. Department.
4. That the donors have no objection if the mutation of the
 aforesaid gifted land is entered and attested in the name of
 the donee, in the revenue records, on the basis of this gift
 deed.

In witness whereof this deed has been executed at Mahan,
 Distt. Sirmaur, H.P., on this 29th day of January, 2010.

Sub Registrar, Naha

WITNESSES:

1. Rakesh Kumar s/o Shri
 Tej Vir Singh s/o Village
 Jamli, Tehsil Mahan, Distt.
 Sirmaur, H.P.

2. Shri Rajan Purdir s/o Shri
 Anand Purdir, s/o Village
 Kathana, Tehsil Mahan, Distt.
 Sirmaur, H.P.

DONORS

1. Jharu Ram

2. Roop Singh

ASSISTANT ENGINEER
 Naha No 1
 H.P.P.W.D. Naha

Drafted by



श्री गणेशाय नमः । श्री गुरुभ्यो नमः ।

Scanned with OKEN Scanner

साल 2006-2007

Form No. 68

सिस्टम नं. 1/0 देह

मौज जामली

सिस्टम

को इसकी दरखास्त कर दी गई है - इसका पत्राचार मुख्यालय जामली जाम

क्रम सं. नं.	नाम पालिक व देहात	नाम बाहु या दीवार बनायल भावपाशी	संपत्तीक वित्त हारा					मान्यकारी		
			सं. नं.	सं. नं.	सं. नं.	सं. नं.	सं. नं.	सं. नं.	सं. नं.	सं. नं.
पति	कुल 4 भाग	मात्र न	99	10-12	ओबडोयन	4-26	2-77			
दलपत	कादूराम-विश्व सिंह	कदम			7-12					
	रूप सिंह पुत्र किरण	स्वयं			बंजर जमीन					
	पुत्र शिवराम सम्पत्ति		100	0-10	गैर मु. जमीन					
	3 भाग रणेश कुमार		101	2-10	ओबडोयन					
	भूपेन्द्र सिंह पुत्र व				2-0					
	श्रीमति मीना पुत्री व				गैर मु. जमीन					
	श्रीमति शक्ति देवी				0-10					
	विष्णु सुन्दर सिंह		102	1-12	ओबडोयन					
	पुत्र किरण सम्पत्ति				1-6					
	1 भाग स्वामी माली				0-6					
			किते	15-4						
			मजदूरी		गैर मु. जमीन					
			ओबडोयन		2-6					
			12-18		बंजर जमीन					
					1-0					
					गैर मु. जमीन					
					1-6					
	हिस्सा मुन्तरि जा	कादूराम व रूप सिंह			हिस्सेदार					
	हिस्सा	स्वयं			जमा					
	1/2	7-12			2-13					
	हिस्सेदार									
	13	1-6			0-36					
	1/2									

नकल मुताबिक प्रमाण के सही है
बस बंजर जमीन सामान्य जमीन समान
रसीद नंबर 48 पर जारी कर दी गई

बस 11/11/2007
बस 11/11/2007
बस 11/11/2007
बस 11/11/2007

Particular to Beed No 70/10

Sub Registrar, Nahar

Registration No: 71/2010

सब रजिस्ट्रार : नाहन

Registration Date : 01/02/2010

Deed Name: GIFT

Gift in Favour of Government and Others with Duty and Fee Exemption

Date: 29/01/2010

Presentor : Sh jai kishore

Deed Pages 4

No. of Additional Pages: 2

No. of Annex. Pages 4

Stamp Papers Detail:

- Nil -

Fee Details:

Registration Fee: 0

Pasting Fee: 0

Total Fee 0

Receipt No.: 110/2010

Receipt Date: 01/02/2010

Additional Book Pasting Details:

Supplementary Book Pasting Details:

Total No of Pages 6

No of Pages Annexure Pages: 4

Pasting Date : 01/02/2010

Pasting Date : 01/02/2010

Additional Book No 1

Supplementary Book No : 1

Volume No.: 922

Volume No 104

From Page 1

From Page: 62

To Page : 6

To Page: 65

Certificate of Registration

[As per the provisions of Registration Act]

The Contents of this document were read over and explained to the Executant(s)/ Presentor(s) who understood all the conditions and admit(s) them to be true and correct. Hence, the Document is hereby **REGISTERED**.

हस्ताक्षर

(सब रजिस्ट्रार)

[Signature]

[Date]

Party Details

Reference No. 111/2010

सब रजिस्ट्रार : नाहन

PhotoGraphs



Party Name and Address

Finger Prints and Signatures

Donor

1. Jai kishore पुत्र Sh Kedar datt पुत्र - ,Vill Baron Jamli Nahani

Jai Kishor

Signatures

Donee

1. H.P.P.W.D. Nahani ,Nahani

Signatures

Witness

1. Rakesh kumar पुत्र Sh Tej var Singh पुत्र - ,R/o Jamli Nahani

Rakesh Kumar

Signatures

2. Sh Rajan Pundir पुत्र Sh Arand gundir पुत्र - ,R/o Kathana Jamli Nahani

Rajan Pundir

Signatures

Identifier

1. Rupesh पुत्र पुत्र - Advocate Nahani
Advocates License No. 111/201/2001

Rupesh

Signatures

हस्ताक्षर



Himachal Government Judicial Paper

GIFT DEED

Stamp Duty Exempted.
Sheet: 2.

This deed of gift is executed at Nahan, Distt. Sirmour, H.P., on this 29th day of January, 2010, by Shri Jai Kinnore son of Shri Kidar Dutt, R/O Village Baran (Jamli) P.O. Suria, Tehsil Nahan, Distt. Sirmour, H.P., (hereinafter called the DONOR, which expression shall mean and include his legal heirs, legal representatives, executors and assigns and successors etc., IN FAVOUR OF The State Government of Himachal Pradesh, through the Department of H.P.P.W.D., Office at Nahan, Distt. Sirmour, H.P., (hereinafter called the DONEE, which expression shall also mean and include its successors in office, representatives and administrators etc.,

WHEREAS The donor is absolute owner and in possession of land comprised of Khata/Khatauni No. 94/140, total ares 5, measuring 10-15 bighas, situated at Nauga Jamli, Pargana Nahan, Tehsil Nahan, Distt. Sirmour, H.P., as detailed in the extract of Jamabandi for the year 2006-07.

AND WHEREAS the said land of the donor is free from all encumbrances and the donor is having all rights over the same out of the aforesaid land, the donor is ready and willing to donate his 34/215 share, measuring 1-14 bighas of land to the donee, out of his free will for the purpose of construction of link road to Upper Jamli, Baran, Nahan, Order" which road to be constructed by H.P.P.W.D. Department. The above said transfer i.e. gift of land measuring 1-14 bighas is free of cost and nothing has been charged from the Donee. The donor intends to donate the above mentioned land for the welfare of the public at large as well as the inhabitants of the locality and the Donee has agreed to accept the same.

AND THIS DEED OF GIFT WITNESSED AS UNDER:

1. That the donor do hereby gift, donate, surrender and transfer the land i.e. 34/215 share, measuring 1-14 bighas, out of his total land in comprised of Khata/Khatauni No. 94/140, total

Particular to Deed No. 71/10

Sub Registrar, Nahan

1-2-10

Kitta 6, measuring 10-15 bighas, as detailed in the extract of Jamabandi for the years 2006-07, situated at Masud Jauli, Pargana Bahar, Tehsil Bahan, Distt. Sirmaur, H.P., to the donee with all rights, title and interest absolutely and forever, without any consideration, but for the welfare of the inhabitants of the locality as well as the public at large, in favour of the donee, for the construction of link Road to Upper Jauli, Bahon, Kathana.

2. That the donor shall deliver the possession of the donated land in favour of the donee with all rights, connected with the same as such the donor shall have no right, cause of concern over the said gifted land, in any manner and the donee shall be free to use the above said gifted land for the purpose of construction of link Road to Upper Jauli, Bahon and Kathana.

3. That the H.P.P.W.D. Department has already conducted the survey of the aforesaid link road and the Patwari Bahon has prepared the documents for the gift deed as per the requirement of the H.P.P.W.D. Department.

4. That the donor has no objection if the mutation of the aforesaid gifted land is entered and attested in the name of the donee in the Revenue record, on the basis of this gift deed.

In witness whereof this deed of gift has been executed at Bahon, on the day, month and year mentioned above.

WITNESSES:

1. Rakesh Kumar S/O Shri Vijay Singh, V/O Vill. Jauli, Tehsil Bahon, Distt. Sirmaur, H.P.

2. Shri Rajan Pandit S/O Shri Anand Pandit, V/O Vill. Kathana, Tehsil Bahon, Distt. Sirmaur, H.P.

Witnessed by me
[Signature]
[Signature]

Jai Kishan
[Signature]

(JAI KISHAN)

ASSISTANT ENGINEER
Bahon Sub-Div. No 1
H. P. P. W. D. Bahon.

Pertaining to Deed No 71/10
Sub Registrar, Bahon
11/2/11



हिमाचल प्रदेश HIMACHAL PRADESH

06AA 422268

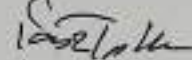
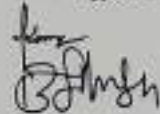
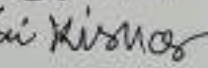
We (1) Rakesh Kumar son of Shri Tejveer Singh, aged 42 years, (2) Hishan Singh son of Shri Mahant Singh, aged 66 years, (3) Sant Ram, s/o Shri Kaidar Dutt, aged 63 years, (4) Jarda Ram, s/o Shri Kaidar Dutt, aged 60 years, (5) Roop Singh s/o Shri Kirpa Ram, aged 60 years, (6) Joginder Singh son of Shri Sunder Singh, aged 46 years, (7) Kaushala Devi w/o late Sh. Jaymohan Singh, aged 38 years, (8) Ranbir Singh s/o Shri ~~xxxxxx~~ Singh, aged 53 years (9) Prithvi Singh s/o Shri Rartap Singh, aged 50 years, (10) Balinder Singh s/o Sh. Jagdeep Singh, aged 27 years, (11) Jaswant Singh s/o Sh. Mohan Singh, aged 48 years, (12) Ajay Kumar s/o Sh. Dhanbir Singh, aged 38 years, (13) Jharu Ram s/o Sh. Kirpa Ram, aged 70 years, (14) Jai Ashore s/o Sh. Kaidar Dutt, aged 55 years, all residents of Village Jamli-Baron, P.O. Surla, Tehsil Nahan, Distt. Sirmaur, H.P., do hereby solemnly affirm and declare as under:-

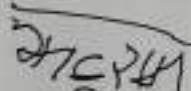
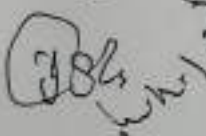
1. That we are co-owners and in possession of shamlat land situated in Mauza/Revenue Village Jamli-Baron, Tehsil Nahan, Distt. Sirmaur, H.P., comprised of Khasra No. 394.

Sub-Divisional M. ~~District~~
Sub-Division, Nahan (H.P.)

: -2- :

2. That H.P.P.W.D. Department has sanctioned a link Road from Nahan Kaulanwala Bhood Road to Upper Jamali-Baron, Tehsil Nahan, Distt. Sirmour, H.P., which is to be constructed from our aforesaid shanlat land at Mauza Jamli-Baron, Tehsil Nahan, Distt. Sirmour, H.P.
3. That we undertake that we have no objection if the aforesaid sanctioned Road is construct from our aforesaid shanlat land.
4. That we undertake that we will not claim any compensation or damage in respect of the construction of the aforesaid road in future from the H.P.P.W.D. or Government of Himachal Pradesh.
5. That the undertaking given through this affidavit shall be binding on our legal heirs, legal representatives, executors and assigns, hence this affidavit.




 DEPENDENTS


 सन्त राम

 कोशिका देवी

VERIFICATION:

We the above named deponents do hereby verify that the contents of this affidavit are true and correct to the best of our knowledge, no part of it is false and nothing material has been concealed therefrom.

Verified at Nahan, H.P., on this 27th day of August, 2012.

सन्त राम

कोशिका देवी

जय कृष्ण

जय कृष्ण

जय कृष्ण

जय कृष्ण

जय कृष्ण

कोशिका देवी

जय कृष्ण

जय कृष्ण

जय कृष्ण

जय कृष्ण

जय कृष्ण

DEPENDENTS



AFFIDAVIT

हिमाचल प्रदेश HIMACHAL PRADESH

04AA 038082

We Surender Singh, Rajinder Singh S/O Sh. Munnu & Mohan Singh R/O VPO Surla, Tehsil Nahan, Distt. Sirmour, H.P. do hereby solemnly affirm and declare as under:-

1. That we are owner in possession of land comprised in khasra No. 224/163, 225/164, situated mouza Kathana, P.O. Surla, Tehsil Nahan, Distt. Sirmour, H.P.
2. That we have no objection if a road is constructed as per Survey of HP PWD which connects Kathana onward Jamli and connects in main road leading from Nahan to Kaulanwala Bhoud road.
3. That we have also no objection if the said road is constructed by Devka Puda Panchayat.

[Signature]
DEPONENTS
[Signature]

VERIFICATION:

Verified that the contents of affidavit are true and correct to the best of our knowledge and belief and no part of it is false and nothing has been concealed therein.

ATTESTED

NEERAJ KUMAR
Advocate
Nahan H.P.

Verified at Nahan on this 07/09/11
The deponent solemnly affirms the contents of the same to the deponent which are true and correct to the best of his knowledge and belief and no part of it is false and nothing has been concealed therein.

Neeraj Kumar
Advocate & Notary
Nahan H.P. India

[Signature]
DEPONENTS
[Signature]

[Handwritten note:]
I know the deponent's signature personally and the signature has been put on the stamp & impression.

No. 1862
7/9/2011

Sh. Swander Singh
Sh. Rajinder Singh

At Surda
Faisal Mahan

for Affidavit



Free Mahan Singh
Stamp vander
Mahan (HLP)



हिमाचल प्रदेश HIMACHAL PRADESH

03AA 758074



- 2 -

for stamp purposes.

Blank

✓ Deponent

Deponent

✓ Rehab

Sy. No.
1862
7/9/14

Atchad

Four Aft

Dr. R. L.



Amount
410



हिमाचल प्रदेश HIMACHAL PRADESH

04AA 038081

AFFIDAVIT

I, Dalip Singh S/O Sh. Partapu R/O Kathana, Tehsil Nahan, Distt. Sirmaur, H.P. do hereby solemnly affirm and declare as under:- and also Jagdeep Singh S/O Sh. Partapu R/O Surla, Tehsil Nahan, Distt. Sirmaur, H.P. do hereby solemnly affirm and declare as under:-

1. That we are owners of khasra No. 165 situated mouza Kathana, Tehsil Nahan, Distt. Sirmaur, H.P.
2. That we have no objection if a road is constructed as per Survey of HP PWD Deptt. which connects Kathana onward Jamli and connects in the main road i.e. Nahan-Kaulanwala Road at Jamli.
3. That we have also no objection if the said road is constructed by Devka Pudla Panchayat.

Deponents

Verification:

Verified that the contents of affidavit are true and correct to the best of our knowledge and belief. No part of it is false and nothing has been concealed therein.

Verified at Nahan on this 7th Sept., 2011.

Deponents

Contd...2

General Seal:
Advocate & Notary
Nahan H.P. - India

07/9/11

I have the document personally and my wife has signed Put his/her thumb impression.


an affidavit has been presented by the deponent personally and the contents of the affidavit are true and correct to the best of our knowledge and belief. No part of it is false and nothing has been concealed therein.

Who is known to the deponent

No - 1863

Sr. Dalip Singh 2
Sr. Jagdeep Singh
S/o Sr. Bastapur R/o
Kathanae / Sunde
Tehsil ocha

Date: 7/9/2011

for Affidavit

Group Vender
4/2/2011



हिमाचल प्रदेश HIMACHAL PRADESH

03AA 758073



- 2 -

for stamp purpose.

Blank

✓ देवी पाले

Deponents

✓ नरगुप्त

Attal

no. 1863

Min
THE MINISTRY OF
INTERNAL AFFAIRS
GOVERNMENT

Date, 9/9/2011



भारतीय गैर न्यायिक

पाँच रुपये

FIVE RUPEES

रु.5

RS.5



भारत INDIA

INDIA NON JUDICIAL

हिमाचल प्रदेश HIMACHAL PRADESH

06AA 422268

AFFIDAVIT

We(1) Rakesh Kumar son of Shri Tejveer Singh, aged 42 years, (2) Kishan Singh son of Shri Kanshi Ram, aged 68 years, (3) Sant Ram, S/O Shri Kaidar Dutt, aged 63 years, (4) Sarda Ram, S/O Shri Kaidar Dutt, aged 60 years, (5) Roop Singh S/O Shri Kirpa Ram, aged 60 years, (6) Joginder Singh son of Shri Sunder Singh, aged 46 years, (7) Kaushala Devi W/O late Sh. Jagmohan Singh, aged 38 years, (8) Ranbir Singh S/O Shri ~~xxxxxx~~ Ishri Singh, aged 53 years (9) Prithvi Singh S/O Shri Rartap Singh, aged 50 years, (10) Balinder Singh S/O Sh. Jagdeep Singh, aged 27 years, (11) Jaswant Singh S/O Sh. Mohan Singh, aged 48 years, (12) Ajay Kumar S/O Sh. Dhanbir Singh, aged 38 years, (13) Jharu Ram S/O Sh. Kirpa Ram, aged 70 years, (14) Jai Kishore S/O Sh. Kaidar Dutt, aged 55 years, all residents of Village Jamli-Baron, P.O. Surla, Tehsil Nahan, Distt. Sirmaur, H.P., do hereby solemnly affirm and declare as under:-

1. That we are co-owners and in possession of shamlat land situated in Mauza/Revenue Village Jamli-Baron, Tehsil Nahan, Distt. Sirmaur, H.P., comprised of Khasra No. 394.

Sub-Divisional Magistrate
Sub-Division. Nahan

: -2- :

9606
27/8/12

Rakesh Kumar Tejwari
1st Div. NA Jambh
Sly

Ambar Singh
27/8/12

No. 41 dt. 27/8/12

The affidavit has been presented before me
on day the 27th day of August 2012 to Subash Kumar &
in presence of Shri. Jambh Singh & Shri. Jambh Singh
who has been identified by Shri. Jambh Singh
The contents of this affidavit have
been read over and explained to the
deponent, who admitted the same to be true
and correct. Hence attested.

Sub-Divisional Magistrate, Dham
District Birmur H.P.

1. Sh. Rakesh Kumar s/o Sh. Tejwari Singh
2. Sh. Kishan Singh s/o Sh. Kanchi Ram
3. Sh. Sant Ram s/o Sh. Kidas Dutt
4. Sh. Roop Singh s/o Sh. Kripa Ram
5. Sh. Sardar Ram s/o Sh. Kedar Dutt
6. Sh. Jaginder Singh s/o Sh. Sunder Singh
7. Smt. Kishan Devi w/o Sh. Jagmohan
8. Sh. Ranbir Singh s/o Sh. Bahari Singh
9. Sh. Prithvi Singh s/o Sh. Partap Singh
10. Sh. Balinder Singh s/o Sh. Jazdekar
11. Sh. Jaganat Singh s/o Sh. Mohan Singh
12. Sh. Ajay Kumar s/o Sh. Dhunbir
13. Sh. Jyoti Ram s/o Sh. Kripa Ram
14. Sh. Jai Kishore s/o Sh. Kaidar all. at R/o
Jambh Singh

RRSyl

Sub-Divisional Magistrate
Sub-Division, Nahan (H.P.)

2. That H.P.P.W.D. Department has sanctioned a link Road from Nahan Kaulanwala Bhood Road to Upper Jamali-Baron, Tehsil Nahan, Distt. Simaur, H.P., which is to be constructed from our aforesaid shamlat land at Mauza Jamli-Baron, Tehsil Nahan, Distt. Simaur, H.P.
3. That we undertake that we have no objection if the aforesaid sanctioned Road is construct from our aforesaid shamlat land.
4. That we undertake that we will not claim any compensation or damage in respect of the construction of the aforesaid road in future from the H.P.P.W.D. or Government of Himachal Pradesh.
5. That the undertaking given through this affidavit shall be binding on our legal heirs, legal representatives, executors and assigns, hence this affidavit.

27/8/12
 सन्त राम
 कृष्ण
 कोशला देवी
 DEPENDENTS
 VERIFICATION:

We the above named deponents do hereby verify that the contents of this affidavit are true and correct to the best of our knowledge, no part of it is false and nothing material has been concealed therefrom.

Verified at Nahan, H.P., on this 27th day of August, 2012.

27/8/12

सन्त राम

कृष्ण

कोशला देवी

27/8/12

DEPENDENTS



हिमाचल प्रदेश HIMACHAL PRADESH

AFFIDAVIT

04AA 038080

We, Partap Singh S/O Sh. Gopal Singh, Amar Singh S/O Sh. Gopal Singh, Balbir Singh S/O Sh. Gopal Singh, and Kishan Singh S/O Sh. Ishri Singh R/O Surla, Tehsil Nahan, Distt. Sirmaur, H.P. do hereby solemnly affirm and declare as under:-

1. That Partap Singh above said is owner of Khasra No. 216/163 and Balbir Singh, Amar Singh and Kishan Singh are owner of khasra No. 213/163 situated mouza Kathana, Tehsil Nahan, Distt. Sirmaur, H.P.
2. That we have no objection if a road is constructed as per Survey of H.P. P.W.D. which connects Kathana onward Jamli and connect in Main road at Jamli i.e. Nahan Kaulamwala Bhoad road.
3. That we have also no objection if the said road is constructed by Daska Pudla Panchayat.

VERIFICATION:

Verified that the contents of affidavit are true and correct to the best of our knowledge and belief. No part of it is false and nothing has been concealed therein.

Verified at Nahan on this 7th Sept., 2011.

DEPONENTS

LT Sh. Amar Singh

Deponent
Contd...2

LT Sh. Amar Singh

I have personally and before me signed and affixed my official stamp and signature.

Notary Public
Sirmaur
H.P.
7/9/11

S. No.
7861
7/9/11

Sh. Paratop Singh S/o Sh. Gopal Singh etc
R/o VPO Surda, Teh. Naha HP
For Affidavit

Shir
PWC Probate Officer
Gulab Vender
Naha HP

भारतीय गैर न्यायिक

एक रुपया

ONE RUPEE



भारत INDIA

INDIA NON JUDICIAL

हिमाचल प्रदेश HIMACHAL PRADESH

03AA 758072

- 2 -

for stamp purposes .

Blank

Deponents

हरा पान ३

Balk Singh

LTI Amar Singh

Singh

Se. No
1861
7/9/14

~~Attached~~
For Aff
Shiv

Prasanna Kumar
Stamp Vendor
Nashik, M.S.





हिमाचल प्रदेश HIMACHAL PRADESH

19AA 145054

AFFIDAVIT

We, (1) Surender Kumar age about 55 years S/o Sh. Jagat Singh, (2) Rakesh Kumar age about 52 years S/o Sh. Tejbir Singh, (3) Jagdeep Singh age about 65 years S/o Sh. Partaap Singh, (4) Joginder Singh age about 56 years S/o Sh. Sunder Singh (5) Balbir Singh age about 38 years S/o Sh. Ishir Singh (6) Randev Singh age about 42 years S/o Sh. Raghubir Singh (7) Navraj age about 23 years S/o Sh. Jagmohan Singh (8) Ajay Kumar age about 45 years S/o Sh. Dhanbir Singh (9) Sanjeev Kumar age about 40 years S/o Sh.

Dhanbir Singh all resident of Village Jamli, P.O. Surla, Tehsil Nahan Distt.

Sirmour H.P. (10) Jhadu Ram age about 93 years S/o Late Sh. Kripa Ram

(11) Jai Kishore age about 65 years S/o Late Sh. Kedar Dutt, (12) Surender

Singh age about 40 years S/o Late Sh. Mohan Singh (13) Sanjay Sharma

① [Signature] ③ जगदीश सिंह ⑥ Ramesh 9/12 ⑨ Surender Singh
④ [Signature] ⑦ Navraj 10/2/23 ⑫ Sanjay Kumar
⑤ [Signature] ⑧ [Signature] 11/2/23 ⑬ [Signature]
⑩ [Signature] 14 [Signature]

16793
22/3/2023

Sender Kumar
Jagat etc R/O Vill
Jamli P.O. Surla

No. 373, Date 22-3-2023
Stamp
This Document presented by Shri. Sunder Kumar
Kumar S/o. R/O Vill. Bagon, P.O. Surla, Dist. Sirsa
Identified by Shri. Sandeep Chohan S/o. Dist. Sirsa
L.No. personally known to me the
contents of this document read over and
explained to the executant, who admits to be
correct and were on Oath. Hence attested.

Executive Magistrate
Nahan (H.P.)



aged about 45 years S/o Late Sh. Shardha Ram, (14) Mahender Singh age about 38 years S/o Sh. Kesho Ram 10 to 14 resident of Village Baron, P.O. Surla, Tehsil Nahan, Distt Sirmaur, H.P., do hereby solemnly affirm and declare as under:-

1. That we all are permanent residence of above mentioned address.



2. That we all co-owner in possession of Shamlat land detailed in Khata Khatoj No 109/151 to 165 kitta 80 total measuring 1095-04-00 Bigha, to the extent of our shares, Situated at Mauza Jamli, P.O. Surla, Tehsil Nahan, District Sirmaur, H.P. as per copy of Jamabandi for the year 2016-17 attached herewith for kind perusal.

3. That the H.P.P.W.D. wants to construct a link road from Upper Jamli to Nahan Kumhar Hatti N.H Road near Chunjar Ki Johdi, through Badon and Patahar for the welfare of Villagers. The H.P.P.W.D wants to construct the above mentioned road from our above mentioned land.

4. That we all have no objection if the H.P.P.W.D constructs a link road from our above mentioned Shamlat land. Neither we shall create any hurdle or objection at the time of construction, nor we shall claim any compensation from the department in future.

5. That we all are also undertakes that we all are ready to fulfill all other formalities which is required by the department for the construction of the road mentioned above.

No. 373 Dst. 22-12-2023
Attested and Return
Executive Magistrate
Tehsil Nahan District Sirmaur

6. That all the information and undertaking given by us are true and correct,

and the information given by us in our full sense voluntarily, sound disposing

① [Signature] ③ [Signature] ⑤ [Signature] ⑦ [Signature] ⑨ [Signature]
② [Signature] ④ [Signature] ⑥ [Signature] ⑧ [Signature] ⑩ [Signature] ⑫ [Signature]
⑬ [Signature] ⑭ [Signature]

and good perfect health and without any pressure of anyone else, and after understanding the contents well we are put our signature on it.



- 12 Surender singh
- 13 Sanjay Kumar
- 14 Mahinder singh

- 1 [Signature]
- 2 [Signature]
- 3 [Signature]
- 4 [Signature]
- 5 [Signature]
- 6 [Signature]
- 7 [Signature]
- 8 [Signature]
- 9 [Signature]
- 10 2492184

Deponents.

Verification.

We, the above named deponents do hereby verify that the contents of our above mentioned affidavit are true and correct to the best of our knowledge and no part of it is false and nothing has been concealed therein..



Verified at Nahan on this 22th day of March, 2023.

No 393, Date-29-3-2023
Attested and Return

Executive Magistrate
Tehsil, Nahan Dist. Sangrur (H.F.)

- 1 [Signature]
- 2 [Signature]

Deponents

- 4 [Signature]
- 5 [Signature]
- 6 [Signature]
- 7 [Signature]
- 8 [Signature]
- 9 [Signature]
- 10 2492184
- 11
- 12 Surender singh
- 13 Sanjay Kumar
- 14 Mahinder singh

विभाग, हिमाचल प्रदेश - नकल जमाबंदी

रसीद संख्या : 11032224758
नाम : -
पिता/पति : -

नकल शुल्क : 15
सेवा शुल्क : 90
कुल शुल्क : 105

रकबा ईकाई : बीघा-बिस्वा-बि

साल : 2016-2017

खतीनी नं.	नाम मालिक व पहराज	नाम काश्तकार व पहराज	नाम चाह व दीगर वसायत आबपाही	नम्बर खसरा हाल	रकबा हर खेत व मिजान खाता मय किस्म अराजी	हिसा या रकबा खरीद व लोका बरा	कैफियत
1	2	3	4	5	6	7	8
109	151	शामलात देह हस्बहस्ब रस्ट खेत	ककता मालकान	1	53-04-00		
103	147			9	नाकदमिन जगल झाडी		
				10	09-03-00		
				17	मै.मु.नाला		
				45	03-11-00		
				55	बजर कदीम		
				60	00-07-00		
				65	मै.मु.नाला		
				81	00-18-00		
				81	बजर कदीम		
				81	05-00-00		
				81	मै.मु.नाला		
				81	09-19-00		
				81	03-09-00		
				81	ओबड दीपम		
				81	06-10-00		
				81	बजर कदीम		
				81	00-11-00		
				81	मै.मु.नाला		
				81	01-09-00		
				81	बजर कदीम		
				81	04-00-00		
				81	ओबड दीपम		

निकलेट : हिमाचल प्रदेश - शिमला

दिनांक 18-Mar-2023

18/03/2023

पृष्ठ संख्या : 1

Scanned with OKEN Scanner

3	4	5	6	7	8	9
			160	बजर कदीम 01-06-00		
			164	शे.सु.कुल 03-19-00		
			165	बजर कदीम 47-00-00		
			167	शे.सु.अवक 01-07-00		
			188	बजर कदीम 01-18-00		
			204	नाकाबिल अगल काडी 00-17-00		
			225	शे.सु.कुल 01-06-00		
			226	शे.सु.आबदी 00-11-00		
			232	शे.सु.रायल 02-00-00		
			264	शे.सु.रायल 00-01-00		
			298	शे.सु.किरा फरल 02-00-00		
			333	शे.सु.दरा 00-15-00		
			343	बजर कदीम 01-17-00		
			348	बजर कदीम 00-06-00		
			373	बजर कदीम 06-16-00		
			388/387	शे.सु.नाल 100-00-00		
			399/387	नाकाबिल जोगल काडी 116-00-00		

Handwritten signature and date: 18/03/2023

3	4	5	6	7
	इसरी सिंह, विजय सिंह पुत्र बानीराम पुत्र मोतीराम आन बाराबर स्थानिय वाली बकिज-2 बन्दीबन्दी		345	04-18-00 जोबड टोपम
153	कुल आन (2) श्रीमति कुशमी देवी धानी		449/378 म	07-00-00
169	कुलदा सिंह पुत्र तुलसी राम (1) आन कुलदा			03-00-00
X	सिंह पुत्र तुलसी राम पुत्र धीपू (1) आन स्थानिय वाली बकिज-2 बन्दीबन्दी			जोबड टोपम 04-00-00 बज्र कटीम
154	आन व बज्र केदाराम, अन्तराम, राधाराम		8	02-14-00
160	धर्मदत्त, अचकिशोर पुत्र कैदार दल पुत्र		74	बज्र कटीम
X	रामराम आन बाराबर स्थानीय वाली हिमसेदाराम	पावहर की कुल	76	01-03-00
			84	बै.मु.अकटी
			90	04-17-00
				नाकबिल जंगल कुली
				01-14-00
				बज्र कटीम
				00-19-00
				कुल जंगल
			किला	11-07-00
			5	
			कुल	अकुल
			कुल जंगल	10-08-00
			00-19-00	बज्र कटीम
				04-08-00
				नाकबिल
				04-17-00
				रै. कुलजिला
				01-03-00

Handwritten signature and date: 18/03/2023

1	2	3	4	5	6	7	8	9
			इन्फोसिंह पुर मंदिर सिंह जंके गुण्ण, 1 आग मुंदरसिंह जगदीश धन्व पुर मंगाराग पुर मुंद आग बरानर 1 आग रमारीय जन्वी सिन्धेदराग					
181			कनरा व कनरा मन्थ कुल 8 माग नेजगीरसिंह रणधीर सिंह बलनीरसिंह पुर मुंदराग पुर संगेल सिंह माग बरानर 3 आग श्रीमन्ति धनरा सिन्ध्या रणधीरसिंह पुर मुंदराग 1 आग मुंदरसिंह पुर संगेनासिंह पुर श्रीमन्ति 4 आग रमारीय जन्सी हिन्सेदारान		163	13-10-20 02-06-20 श्रीम 07-20 11-09-20 का मन्थ		
X								
182			कनरा सुंदर राम, मावकपम, मोहन सिंह पुर व श्रीमन्ति निशानदेवी, श्रीमन्ति सुधी, श्रीमन्ति कान्ता देवी, श्रीमन्ति नरन्ती देवी, श्रीमन्ति कनरा देवी, मुचिया कुन्ती राम पुर नन्त, भान बराबर रमन्तिय जन्सी काबिजाल		54	09-10-20 ने म् जन्ती		
183			धनप सिंह पुर रंका पुर सिन्धु स्थन्तीर जन्सी हिन्सेदार		107	03-18-20 श्रीम 07-20		
184			मुन्दरसिंह पुर रंका पुर सिन्धु रमारीय जन्सी हिन्सेदार		108	02-08-20 02-10-20 श्रीम 07-20 03-01-20 ने म् जन्ती		
					339	04-02-20 श्रीम 07-20 का मन्थ		
			कनरा शीर सिंह पुर देवी राम पुर मोदीगान रमन्तिय जन्सी ठेकेदार घराटी		80	श्रीम		

3	4	5	6	7	8	9
			સારાસ 78 કુલ 12 34-14-00 કુલ અવસ 01-05-00 કુલ દોર 01-18-00 અવસ અવસ 02-14-00 અવસ દોર 28-17-00	અવસ 1080-10-00 અવસ અવસ 01-00-00 અવસ અવસ 101-19-00 અવસ અવસ 792-16-00 અવસ અવસ 164-15-00		

સારાસ
કુલ
12/03/2023

સારાસ
કુલ
12/03/2023

Certified that this copy has been generated from the database of Revenue Department at Central Server- HP as accessed by Tehsil Operator TEHNAHAN on 18-March-2023 from Tehsil Office

To Verify: enter the Copy No above Bar Code at
<https://himbhoomilink.nic.in>
 For Validity Refer Notice: No Rev-CFY10-1/2009 Dated 14-Feb-2011
 Jam11032224758




Project Name: Diversion of 1.276 Hectare of forest land in favour of HPPWD for the construction of link road from Upper Jamli to Baron Kathana (Km 0/0 to 6/700), within the jurisdiction of Nahan Forest Division, Distt. Sirmaur Himachal Pradesh
Proposal No. FP/HP/Road/15861/2015

AERIAL DISTANCE CERTIFICATE

It is certified that the aerial distance of the proposed site of construction of link road from Upper Jamli to Baron Kathana (Km 0/0 to 6/700) from:

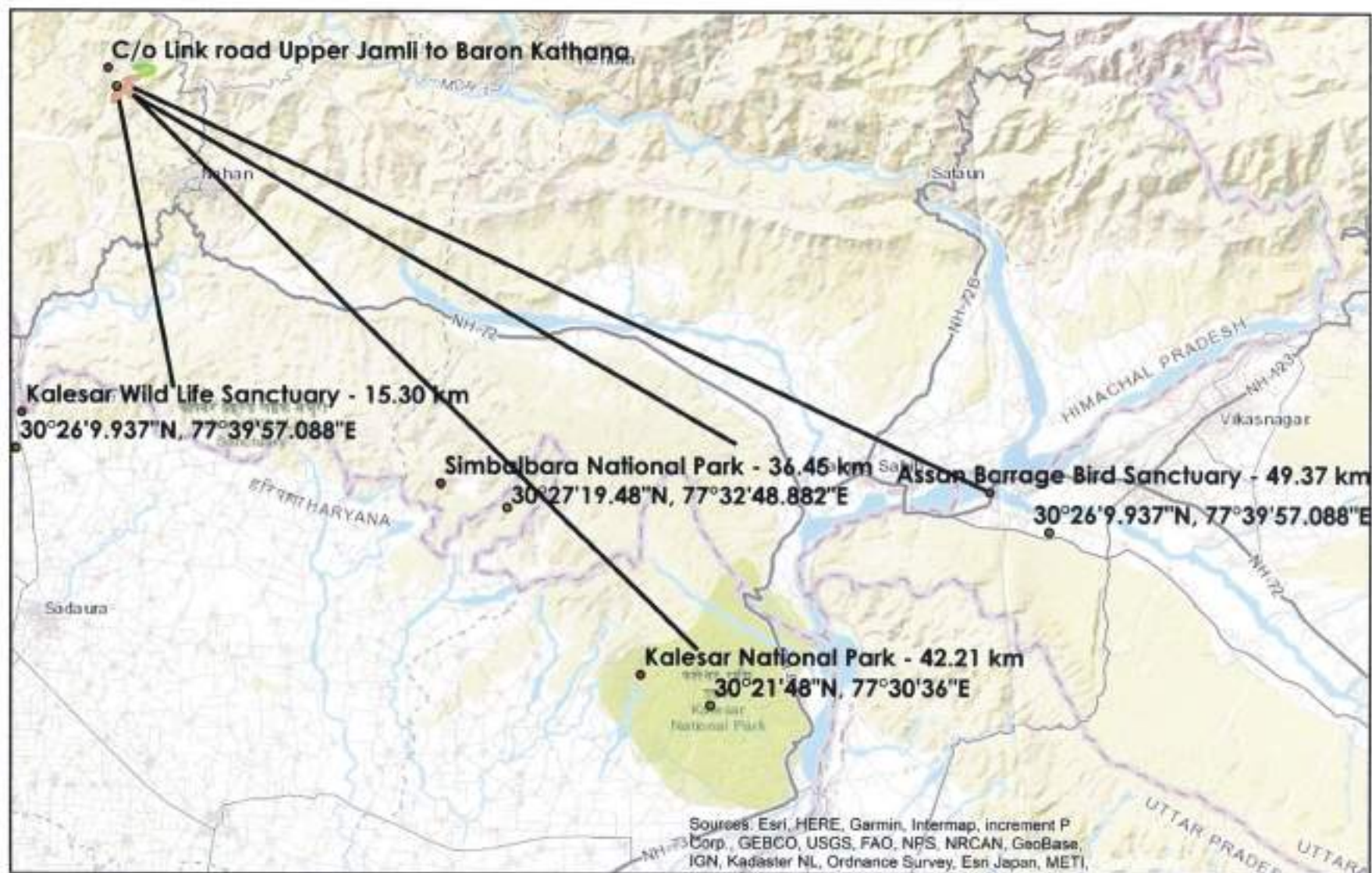
- i. Kalesar Wild Life Sanctuary is 15.30 Km,
- ii. Simbabara National Park is 36.45 km,
- iii. Kalesar National Park is 42.21 and
- iv. Assan Barrage Bird Sanctuary is 49.37.

Date:


Executive Engineer
Nahan Division, H.P.P.W.D, Nahan


Divisional Forest Officer
Nahan Forest Division, Nahan

**Aerial Distance of Construction of Link Road from Upper Jamli to Baron Kathana (kms. 0/0 to 6/700)
from Simbabara National Park, Kalesar National Park & Wild Life Sanctuary and Assan Barrage Bird Sanctuary**



Savabh
Divisional Forest Officer,
Nahan Forest Division,
Nahan, H.P.

L
Executive Engineer
B&R Division
HPPWD Nahan

P/S copy of Form-1-1

178

FORM-1
(for linear projects)
Govt. of H.P.

OFFICE OF THE DISTRICT COLLECTOR, DISTT. SIRMAUR AT NAHAN, H.P.

No.....

Dated.....

To WHOWSOEVER IT MAY CONCERN

In the compliance of the Ministry of Environment and Forests (MoEF), Government of India's letter No. 11-9/98-FC (pt.) dated 3rd August 2009 wherein the MoEF issued guidelines on submission of evidences for having initiated and completed the process of settlement of rights under the Scheduled Tribes and Other Traditional Forest Dwellers (Recognition of Forest Rights) Act, 2006 ('FRA', for short) on the forest land proposed to be diverted for non-forest purposes read with MoEF's letter dated 5th February 2013 wherein MoEF issued certain relaxation in respect of linear projects, it is certified that 0/0 to 7/0 k.ms, of forest land proposed to be diverted in favour of Executive Engineer, B&R Division HP.PWD., Nahan District Sirmaur for construction of Link Road from main road to Upper Jamli, Baron Kathana (0/0 to 7/0 k.ms), in Sirmaur district falls within jurisdiction of main road to Upper Jamli, Baron Kathana village(s) in Nahan Teshil.

It is further certified that:

- (c) the complete process for identification and settlement of rights under the FRA has been carried out for the entire 0/0 to 7/0 k.ms, of forest area proposed for diversion. A copy of records of all consultations and meetings of the Forest Rights Committee(s), Gram Sabha(s), Sub-Division Level Committee(s) and the District Level Committee are enclosed as annexure- A, B and C.
- (h) the diversion of forest land for facilities managed by the Government as required under section 3 (2) of the FRA have been completed and the Gram Sabhas have given their consent to it;
- (i) the proposal does not involve recognized rights of Primitive Tribal Groups and Pre-agricultural communities.

Encl: As above.

No. Peshi-II-(8)NOC/F-Land/2012-
Dated, Nahan, the

93120
7/6/14

m
7/6/14
District Collector
District Sirmaur at Nahan.

The Executive Engineer,
B&R Division HP.PWD.,
Nahan District Sirmaur(HP)



179

PROCEEDINGS OF THE MEETING OF THE DISTRICT LEVEL COMMITTEE ESTABLISHED UNDER RULE-7 OF THE SCHEDULED TRIBES & OTHER TRADITIONAL FOREST DWELLERS (RECOGNITION OF FOREST RIGHT RULES) 2006 HELD UNDER THE CHAIRMANSHIP OF SHRI VIKAS LABROO, I.A.S., DEPUTY COMMISSIONER SIRMAUR IN D.C. OFFICE, NAHAN ON 27th MAY, 2014, TO DELIBERATE ON THE ISSUE OF CONSTRUCTION OF COLLEGE COMPLEX AT MAUZA KAHAN, HELIPAD AT MAUZA TIKKERI PIERLI, TEHSIL PACHHAD AND CONSTRUCTION OF LINK ROADS, TEHSIL NAHAN.

A meeting of the District Level Committee was convened under the Chairmanship of Shri Vikas Labroo, I.A.S., Deputy Commissioner, Sirmaur in D.C. Office, Nahan on 27th May, 2014 to deliberate on the various issues involved in the construction of new College Complex at Sarahan mauza Kahan, Helipad at Kawagdhara mauza Tikri Pajerli, Tehsil Pachhad, (i) C/O Link Road from village Surla to Bakarla, (k.ms 0/0 to 5/0), (ii) C/O Link Road from village Bheron to Adi Badri (k.ms 0/0 to 5/0), (iii) C/O Link Road from village Upper Surla (k.ms 1/500 to 3/0), and (iv) C/O Link Road from main to Upper Jamli, Baron Kathana (k.ms 0/0 to 7/0), Tehsil Nahan which is proposed to be constructed by the H.P.P.W.D. through Executive Engineer, Nahan & Rajgarh Division. The following officers participated in the meeting:-

1. Smt. Dayal Pyari, Chairperson, Zila Parishad, District Sirmaur, Member
2. Shri Manmohan Sharma, H.A.S., Additional Deputy Commissioner, Sirmaur being the Member Secy.
3. Shri Anjani Kumar, D.F.O., Nahan, (Member).
4. Shri Y.P. Garmaria, D.F.O., Rajgarh, (Member).
5. Shri Raghubir Singh Thakur, Member, Zila Parishad, Nehog, Tehsil Nahan, (Member).
6. Sh. Ranjeet Negi, Member Zila Parishad, S/o Sh. Rai Singh, House No. 93/3, VPO & Tehsil Shillai, Distt. Sirmaur (Member).

After initial felicitations, the permission of the Chair was taken for the commencement of the meeting. At the outset, the ADC, being the Member Secretary of the Committee informed the House that (Case No. 1.) land comprising in Khasra No. 183/1, 183/2/2/1, 183/2/1/1, 183/2/1/2, (Nakabal jungle jhari) and 188/1, (Nakabal jungle chir) Kite- 5, measuring 14-07-00 bighas (01.21 Hectares), situated in mouza Tikri Pajerli, Tehsil Pachhad, District Sirmaur is required for construction of Helipad at Kwagdhara near Sarahan, (Case No. 2.) land comprised in Khasra No. 1180/1018/3, measuring 28-18-00 bighas (02.44 Hectares), situated in mauza Kahan, Tehsil Pachhad for the construction of new Degree-College at Sarahan, (Case No. 3.) (i) C/O Link Road from

1000

..2/-



village Surla to Bakarla, (k.ms 0/0 to 5/0), (Case No. 4.) (ii) C/O Link Road from village Bheron to Adi Badri (k.ms 0/0 to 5/0), (Case No. 5.) (iii) C/O Link Road from village Upper Surla (k.ms 1/500 to 3/0), and (Case No. 6.) (iv) C/O Link Road from main road to Upper Jamli, Baron Kathana (k.ms 0/0 to 7/0). He further informed the house that the H.P.P.W.D. Department had applied for diversion of the said forest land and the Sub Divisional Level Committee, Nahan has already recommended the diversion of the said lands and a certificate on prescribed performa in each case regarding Forest Rights Act, 2006 in respect of the said land has also been supplied to the Deputy Commissioner, Sirmaur by the Sub Divisional Officer (Civil), Nahan vide his letter No. SDM-N(LRK)/2014-756 dated 22.03.2014 & Sub Divisional Officer (Civil), Rajgarh vide his letter No. 7 Raj-Reader/2014-725 dated 28.03.2014 after due approval by the concerned Gram Sabha and Sub Divisional Level Committee constituted by the Govt. under Rule-7 of the Schedule Tribes & Other Traditional Forest Dwellers (Recognition of Forest Right Rules) 2006 vide Notification No. TBD(A)3-1/2013-Loose dated 21-08-2013. These certificates are duly placed on record.

Later the House took notice of the fact that no claim over the proposed forest land or any objection whatsoever to its diversion for the construction of the said College, Link roads and Helipad have so far been received by the concerned authorities from any quarter despite of the fact that proper intimation through public notice(s) for affording reasonable opportunity was given to the concerned people. The Committee observed that the above facts clearly prove beyond doubt that the diversion of said forest land for construction of the College Complex, Link roads & Helipad does not do or entail any harm to the rights of Scheduled Tribes / Other Traditional Forest Dwellers or Right Holders and that all the forest Rights under Forest Rights Act, 2006 have been settled in respect of area proposed for construction of College Complex at Mauza Kahan, Helipad, at Mauza Tikkeri Pjerli, Tehsil Pachhad (i) C/O Link Road from village Surla to Bakarla, (k.ms 0/0 to 5/0), (ii) C/O Link Road from village Bheron to Adi Badri (k.ms 0/0 to 5/0), (iii) C/O Link Road from village Upper Surla (k.ms 1/500 to 3/0), and (iv) C/O Link Road from main road to Upper Jamli,



Baron Kathana (k.ms 0/0 to 7/0), Tehsil Nahan. After discussions, the House unanimously recommended the diversion of said forest land for the construction of College Complex at Mauza Kahan, Heli pad, at Mauza Tikkeri Pjerli, Tehsil Pachhad, (i) C/O Link Road from village Surla to Bakarja, (k.ms 0/0 to 5/0), (ii) C/O Link Road from village Bheron to Adi Badri (k.ms 0/0 to 5/0), (iii) C/O Link Road from village Upper Surla (k.ms 1/500 to 3/0), and (iv) C/O Link Road from main road to Upper Jamli, Baron Kathana (k.ms 0/0 to 7/0), Tehsil Nahan under F.C.A., 1980 in larger public interest. The Committee also recommended case to the District Collector, Sirmaur to issue a certificate in each case on prescribed proforma under Scheduled Tribes and other Traditional Forest Dwellers (Recognition of Forest Right Rules), 2006 to the user departments i.e. H.P.P.W.D. Department. through Executive Engineer, Division, Nahan & Rajgarh under Forest Conservation Act, 1980. With this, the meeting ended with a vote of thanks to and from Chair.

(Vikas Labroo) IAS,
Deputy Commissioner,
District Sirmaur at Nahan, H.P.

1. (Smt. Dayal Pyari), Chairperson,
Zila Parishad, Sirmaur at Nahan
2. (Shri Manmohan Sharma) HAS,
ADC, Sirmaur at Nahan.
3. (Shri Anjani Kumar),
D.F.O., Nahan, (Member).
4. (Shri Y.P. Garmaria),
D.F.O., Rajgarh, (Member).
5. (Shri Raghubir Singh Thakur), Member,
Zila Parishad, Nehog, Tehsil Nahan.
6. Sh. Ranjeet Negi, Member
Zila Parishad, S/o Sh. Rai Singh,
House No. 93/3, VPO &
Tehsil Shillai, Distt. Sirmaur (Member).



P/S copy of sub div. level committee - 1 to 3

182

No.SDM-N(LRK)/2014-754
OFFICE OF THE SUB-DIVISIONAL OFFICER (CIVIL), NAHAN, DISTRICT
SIRMAUR, H.P.

Dated, Nahan, the 22nd March, 2014.



To

The Deputy Commissioner,
Sirmaur District at Nahan, H.P.

Sub:- Regarding Forest clearance case under Forest Conservation Act,
1980.


Sir,

With reference to your office letter No.Peshi-II-8(Non-Avail-
Cet)(PWD)/2013-8584, dated 13-09-2013 and another letter of even No.87180,
dated 30-10-2013 on the subject cited above. The proceedings of Sub-Divisional
Level Committee established under Rule 7(c) of the Scheduled Tribes & Other
Traditional Forest Dwellers (Recognition of Forest Rights Rules, 2006) held
under the Chairmanship of the undersigned on 26-02-2014 in connection with
construction of certain Link Roads in Gram Panchayats of Nahan Block is
submitted along with other related documents for further necessary action
please..

Encls: 4 Pages ADC/SR dt 26-03-14

✓ INCHARGE ✓

Yours faithfully,


Collector,

Sub-Division, Nahan,
District Sirmaur, H.P.



183

Proceedings of the meeting of Sub-Divisional Level Committee established under Rule 7(c) of the Scheduled Tribes & Other Traditional Forest Dwellers (Recognition of Forest Rights Rules, 2006) held under the Chairmanship of Sub-Divisional Officer (Civil), Nahan on 26-02-2014 in connection with construction of certain Link Roads in Sub-Division, Nahan.

The following official and non-official members attended the meeting of Sub-Divisional Level Committee established under Rule 7(c) of the Scheduled Tribes & Other Traditional Forest Dwellers (Recognition of Forest Rights Rules, 2006) held on 26-02-2014 under the Chairmanship of Sub-Divisional Officer (Civil), Nahan for the construction of certain link roads:-

OFFICIAL MEMBERS

1. Sh. K.S. Lalta, Tehsildar, Nahan
2. Sh. O.P. Shanra, Forest Range Officer, Nahan

NON-OFFICIAL MEMBERS

1. Smt. Anita Devi, B.D.C. Member
2. Sh. Babu Ram, B.D.C. Member
3. Sh. Rakesh Kumar, B.D.C. Member.

PROCEEDINGS

The meeting started with the welcome address by the Chairman. The Chairman apprised the members of the committee that the proposal has been received for the diversion of land for the construction of following Link Roads:-

1. C/O Link Road from village Suria to Bakarla (k.ms. 0/0 to 5/0)
2. C/O Link Road from village Bheron to Adli Badri (k.ms. 0/0 to 5/0)
- ✓ 3. C/O Link Road from village Upper Suria (k.ms. 1/500 to 3/0)
- ✓ 4. C/O Link Road from main road to Upper Jamli, Baron Kathana (k.ms. 0/0 to 7/0)


In compliance to the orders of District Collector, Sirmour District at Nahan conveyed vide No. Pehl-II-8(Non-Avail-Cet.) (PWD)/2013-85842, dated 13_09_2013 and another letter of even No. 87180, dated 30-10-2013 in respect of the construction of above proposed link roads, the Sub-Divisional Officer (Civil) Nahan has issued notices of the conversion of lands involving in the construction of abovementioned link roads by displaying them at the conspicuous places of the areas and at the notice boards of the offices of S.D.M. Nahan, Tehsildar, Nahan etc. for inviting the claims and objections from the general public and all concerned right holders. No claim and objection have been received so far. The copies of 1. Resolution No. 1 of 2013-14, dated 23-11-2013 of Gram Panchayat, Suria in respect of C/O Link Road from village Suria to Bakarla (k.ms. 0/0 to 5/0), 2. Resolution No. 2, dated 02-02-2014 of Gram Panchayat, Mattar in respect of C/O Link Road from village Bheron to Adli Badri (k.ms. 0/0 to 5/0), 3. Resolution No. 1 of 2013-14, dated 15-11-2013 of Gram Panchayat, Suria in respect of C/O Link Road, Upper Suria (k.ms. 1/500 to 3/0) and 4. Resolution No. 1 of 2013-14, dated 30-10-2013 of Gram Panchayat, Devka Purla in respect of C/O Link Road, Jamli, Baron Kathana (k.ms. 0/0 to 7/0) have been received vide which the respective Gram Panchayats conveyed their consent for the alleged conversions/constructions of aforesaid link roads.



184

During the course of discussions in the meeting it has been revealed that no claim and objection has been raised by any one despite publication of notices and providing reasonable opportunity. Therefore it has been observed that no right of Scheduled Tribe and other Traditional Forest Dwellers or right holders are affected adversely by such conversions under F.C.A., 1980. Hence the committee recommends and forwards the case of conversions of Forest land, if any for the construction of abovementioned proposed link roads to issue certificate under the Scheduled Tribes & Other Traditional Forest Dwellers (Recognition of Forest Rights Rules, 2006) to the user department under the Forest Conservation Act, 1980.

The meeting ended with vote of thanks.


Sub-Divisional Officer (C),
Nahan, District Sirmaur, H.P.



Proceeding the Meeting of Sub.

Division Level Committees - established under Rule 7(c) and Rule 5(c) of Scheduled Tribes and other traditional Forest Dwellers (Recognition of Forest Rights) Rule 2006) held on 26.2.2014 in %

- (1) C/o Link road from village Surda To Bakarla (Km 0/0 To 5/0)
- (2) C/o Link road from vll. Bheron To Adi Badzi (Km 0/0 To 5/0)
- (3) C/o Link road from vll. Upper Surda (1/500 To 3/0)
- (4) C/o Link road from main road To Upper Jronli, Baran Kathana. T. Julecham.

The following members ^{km 0/0 To 7/0} attended the meeting.

Sr No	Name & Designation	Signature
(1)	L.S. Kallu Tehsildar Nahan	<u>[Signature]</u>
(2)	D.P. Sharma R.O. Nahan	<u>[Signature]</u>
(3)	अनीता देवी BDC में	<u>[Signature]</u>
4	बलदेव राय B.O.C में	<u>[Signature]</u>
5	शशिबल्लभ B.O.C. member	<u>[Signature]</u>

186

FORM -I
(for linear projects)
Government of.....
Office of the Collector of Sub-Division

No. 754...

Dated. 22-3-2014

TO WHOMSOEVER IT MAY CONCERN

In compliance of the Ministry of Environment and Forests (MoEF), Government of India's letter No. 11-9/98-FC (pt.) dated 3rd August, 2009 wherein the MoEF issued guidelines on submission of evidences for having initiated and completed the process of settlement of rights under the Scheduled Tribes and other Traditional Forest Dwellers (Recognition of Forest Rights) Act, 2006 (FRA for short) on the forest land proposed to be diverted for non-forest purposes read with MoEF's letter dated 5th February, 2013 wherein MoEF issued certain relaxation in respect of linear projects, it is certified that 0.754 ha of forest land proposed to be diverted in favour of XEP HPWD (name of user agency) for purpose for diversion of forest land in Seemur district falls within jurisdiction of Seemur village(s) in Seemur Tehsils.

It is further certified that:

- (a) The complete process for identification and settlement of rights under the FRA has been carried out for the entire 0.754 ha of forest area proposed for diversion. A copy of records of all consultations and meetings of the Forest Rights Committee (s), Gram Sabha (s), Sub Division Level Committee (s) and the District Level Committee are enclosed as annexure A+B.
- (b) The diversion of forest land for facilities managed by the Government as required under section 3 (2) of the FRA have been completed and the Gram Sabhas have given their consent to it:
- (c) The proposal does not involve recognized rights of Primitive Tribal Groups and Pre-agricultural communities.

Encl: As Above.
Misc.

Signature
(Full name and official seal of the Sub Divisional Collector)





वन अधिकार समिति गहन बोर

प्रमाणित किया जाता है कि ग्राम जामली बोर (वडि नं 2) में दिनांक 15-10-2013 को उप-ग्राम सभा का आयोजन किया गया तथा इस उप-ग्राम सभा सर्वसम्मति से निम्न पदाधिकारियों का चयन किया गया।

क्र.संख्या	नाम	पिता/पति का नाम	पद	फोन नं
1	श. राजपुत उमर	उमरपुत श.रा	प्रधान	9816497848
2	व. लीमू खि	जगदीश खि	उप-प्रधान	9418994215
3	भ. लुमर खि	इंदी खि	सचिव	9418858060
4	न. राजपुत उमर	उमरपुत श.रा		
5	ह. राज	सुरज श.रा		
6	सुरेश उमर	मन खि		
7	र. लुमर खि	सुरज खि		
8	म. लीमू खि	म. लीमू खि		
9	लीमू खि	म. लीमू खि		
10	ल. लीमू खि	म. लीमू खि		
11	ल. लीमू खि	म. लीमू खि		
12	ल. लीमू खि	म. लीमू खि		
13	ल. लीमू खि	म. लीमू खि		
14	ल. लीमू खि	म. लीमू खि		
15	ल. लीमू खि	म. लीमू खि		

आज दिनांक 15-10-2013 को वन अधिकार समिति जामली बोर में बैठक की गई तथा यह भी प्रस्ताव स्वीकृत कर पारित किया गया कि ग्राम जामली बोर के वन क्षेत्र से गुजरने वाली सड़क जो कि लोक निर्माण विभाग द्वारा प्रस्तावित है उसका बनाना अति आवश्यक है तथा इस सड़क के बनने से ग्रामवासियों के तथा अन्य किसी भी जाति का समुदाय के वन अधिकार बिलुप्त हो जाने की संभावना है। अतः ग्राम पंचायत के माध्यम से वन अधिकार समिति के गहन बोर प्रस्ताव के माध्यम से ग्रामवासियों के वन अधिकारों की सुरक्षा के लिए ग्राम जामली बोर में उपरोक्त वन अधिकार समिति का गठन किया गया तथा समिति ने दिनांक 15-11-2013 को प्रस्ताव पारित कर ग्रामवासियों को ग्राम सभा में इस बारे में जानकारी कराया है।

प्रस्तावक: 
 ताल: 



FRA कैमरी "जामली बर्डो"

188

ग्राम पंचायत देवका-पुड़ला के तहत ग्राम जामली बर्डो के निवासियों ने ग्राम सभा पर ग्राम स्तर पर FRA (वन अधिकार समिति) का गठन दिनांक 09/10/2013 को किया तथा इसके निम्नलिखित पदाधिकारी स्व सदस्य सर्व सदस्य से चुने गये:-

क्र.संख्या	नाम	पिता/पति का नाम	पद	सदस्य
1	संजय ठाकुर	संजय का	प्रधान	Sanjay
2	बलीन्दु सिंह	जमदीय सिंह	उपप्रधान	Balinder
3	बलवीर सिंह	इन्दी सिंह	सचिव	Balinder
4	नरेश ठाकुर	लाल का		Narash
5	हनुमान	कुल का		Hanuman
6	जुवेय ठाकुर	राम सिंह		Juvey
7	रजवीर सिंह	जुल सिंह		Rajveer
8	शशी बाबा	बलीन्दु सिंह		Sashi Baba
9	जीम देवी	राजेश ठाकुर		Geemdevi
10	बन्दीप ठाकुर	नरेश सिंह		Ban
11	कुल बाबा	अमर ठाकुर		Kulm Baba
12	चन्नीर सिंह	जुल सिंह		Channier
13	मन्नी देवी	अनंद सिंह		Mani Devi
14	पदीप सिंह	मोहन सिंह		Padiip Singh
15	अनिला गुरु	बन्दीप ठाकुर		Anita Guru

प्रधान का फोन नं 9816497845
उप प्रधान का फोन नं 9418994215
सचिव का फोन नं 9418858060



इस्तावर प्रधान [Signature]

ग्रामीण ग्राम पंचायत देवका-पुडला

विकास खण्ड गढ़न, जिला बिरमौर (हिण्डोल)

189

प्रमाणिक

दिनांक 30-10-2013

पुस्तक संख्या :- 1/2013-14

आज दिनांक 15-10-2013 को FRM (वन अधिकार समिति) का गठन किया और ग्राम जमीनी बंध में लोक निर्माण विभाग द्वारा प्रस्तावित सड़कों को अनापसी ध्यान-पत्र प्रदान करेगी। बंधक के विरुद्ध के सदस्यों के नाम दिया गया पुस्तक पारित किया कि कारवाही जारी रखे। कारण के लिए जो सड़क बननी है उसके विषय में अनुसूचित जाति का सुझाव का कोई विचार नहीं है। इस क्षेत्र में अनुसूचित समाजों का कोई परिवार नहीं रहता है।

क्रम	नाम	फिरा/पति को नाम	पद	हस्ताक्षर
1	संजय कुमार	पुस्तक पद	पुस्तक	Somraj
2	बलीन सिंह	अनुसूचित वि	अनुसूचित	Balim
3	बलीन सिंह	सिंह वि	सिंह	Balim
4	नुरेज कुमार	आपत पद	आपत	Balim
5	हनु रमि	पुस्तक पद	पुस्तक	Mohamud
6	पुस्तक पद	पुस्तक पद	पुस्तक	हनु रमि
7	रुखीन सिंह	सिंह वि	सिंह	Ramam
8	शशी वाला	सुख वि	सुख	Seshi Bala
9	लीला देवी	बलीन सिंह	बलीन	Seshi Bala
10	अनंदी देवी	रुखीन सिंह	रुखीन	Seshi Bala
11	उपमा बाबा	नुरेज कुमार	नुरेज	Seshi Bala
12	अनंदी देवी	नुरेज कुमार	नुरेज	Seshi Bala
13	अनंदी देवी	नुरेज कुमार	नुरेज	Seshi Bala
14	अनंदी देवी	नुरेज कुमार	नुरेज	Seshi Bala
15	अनंदी देवी	नुरेज कुमार	नुरेज	Seshi Bala



अनुमोदित
प्रतीक

हस्ताक्षर
दिनांक

कार्यालय ग्राम पंचायत देवका-पुड़ल 190

विकास खण्ड नाहन, जिला सिरमौर (हि0प्र0)

क्रमांक

अनापत्ति प्रमाण: ५७

दिनांक 30/10/2013

प्रमाणित किया जाता है कि लिंक रोड
(0.0070 1/0 K.M.)
मेन रोड से उपरली जामली, बड़े कठाना बन विभाग
की भूमि पर निर्माण किया जाता है। इस कार्य पर पूर्णतः
अपेक्ष जतलाते कि इस प्रकार की कोई अनापत्ति
नहीं की है।



इसकातर
दिनांक 30/10/2013



कार्यालय ग्राम पंचायत देवका-पुडला

विकास खण्ड नाहन, जिला अरमौर (हि.प्र.)

क्रमांक

दिनांक 30.10.2012

सूचना

सर्व साधारण को सूचित किया जाता है कि ग्राम पंचायत देवका पुडला में बने वाली सड़कों में अगर किसी भी जाति समुदाय या व्यक्ति विशेष की कोई आपत्ति है तो वह 15 दिनों के भीतर ग्राम-पंचायत प्रधान देवका पुडला के समक्ष आपत्ति दर्ज करा सकता है या पंचायत में गठित F.R.A. समिति के प्रधान के समक्ष आपत्ति दर्ज करवा सकता है सड़कों का विवरण इस प्रकार है :-

1. सड़क निर्माण अपरली जामली बड़ों कम्बरा
2. सड़क निर्माण पुडला



प्रमाणित प्रमाण पत्र (एल.आर.के)/१-१५ - ५५२

कार्यालय, समाहता, नाहन उपायुक्तता क्षेत्राधिकारी कार्यालय

दिनांक :- २८-२-१५


192

हस्ताक्षर

जैसा कि महकमा लोक निर्माण विभाग द्वारा

(१) लिंक रोड खुलना से लकायला (२) लिंक रोड भेड़ों से आदि बंदरी (३) लिंक रोड ऊपर खुलना से (४) लिंक रोड अने सड़क से उपरीजामली, बेंगों-कठना का निर्माण किया जाना प्रस्तावित है। इसको यदि किसी जमीन, समुदाय या व्यक्ति विशेष को कोई एतराज है तो वह १५ दिनों के भीतर अपने दावा या एतराज वाकत वन अधिकार अधिनियम, उपमण्डल अधिकारी (ना) नाहन के कार्यालय में दे सकते हैं।

आज दिनांक २८.२.२०१५ को मेरे हस्ताक्षर नमोहर सहित जारी किया गया।


समाहता
नाहन उपमण्डल
जिला सिरमौर हि.प्र.



कार्पिंग एजेन्सी नाहन

रजिस्ट्रार सी० डी० 2 से प्रार्थना

प्रार्थना पत्र... 878 ... की तिथि 10/03/2023

आज नकल नवीन... 10/03/2023

प्रति होने की तिथि... 28/3/2023

निधि जब प्रति प्रमाणित हो

शर्तों की संख्या न हो

क) प्रति का रजिस्ट्रार

ख) अहली फा

ग) खोज फा

घ) रजिस्ट्रेशन का फा

इ) वी०पी०डी० फा

कुल प्रतियों...

नकल वितरण तिथि...

15
Sd/- of M.P.P.W.D. Nahar

Sd/-

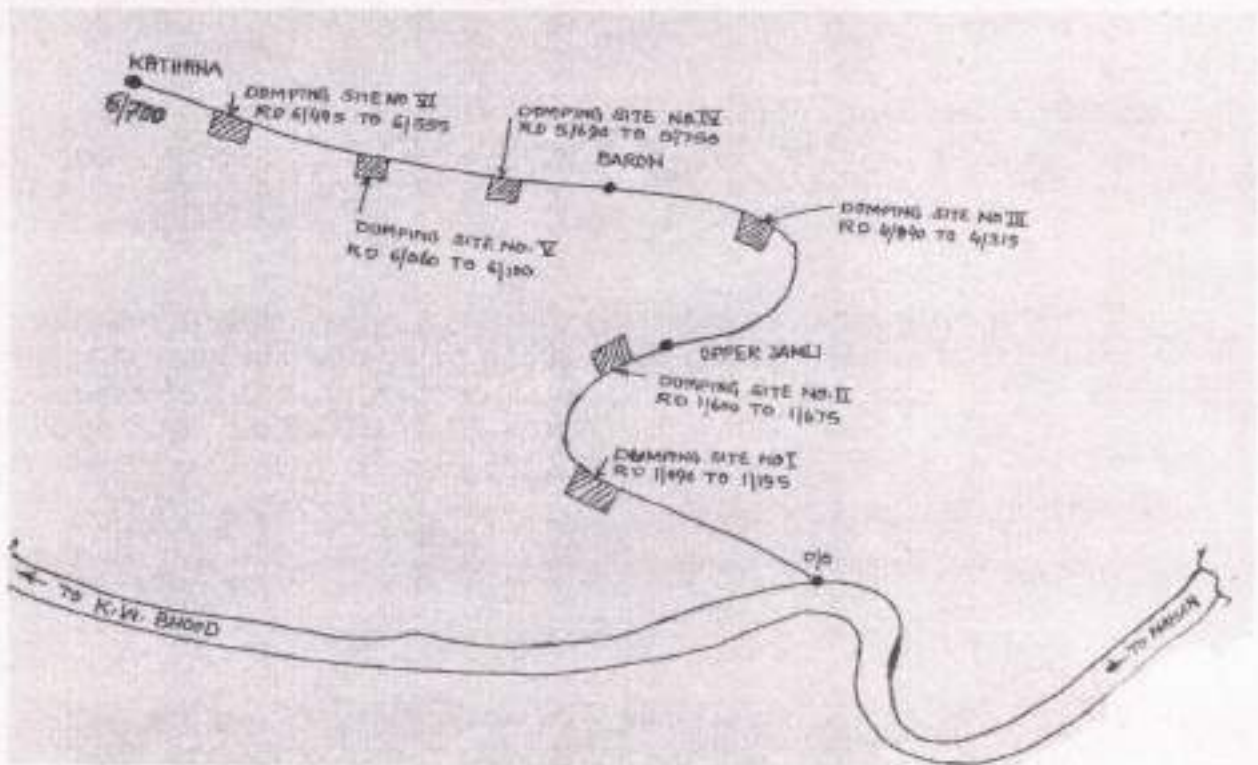
23/03/2023

प्रति असल से सही प्रमाणित की जाती है
तिथि 23/3/23
रीजान १६ भारतीय एवं जिला एक १९९२
के अन्तर्गत अधिकृत ।

Project Name: Diversion of 1.276 Hectare of forest land in favour of HPPWD for the construction of link road from Upper Jamli to Baron Kathana (Km 0/0 to 6/700), within the jurisdiction of Nahan Forest Division, Distt. Sirmaur Himachal Pradesh

Proposal No. FP/HP/Road/15861/2015

SITE PLAN OF C/O LINK ROAD FROM UPPER JAMLI TO BARON
KATHANA (KMS. 0/0 TO 6/700)



Assistant Engineer
B & R Sub-Division
HPPWD Nahan

Executive Engineer
B & R Division
HPPWD Nahan

Countersigned by: -

Divisional Forests Officer
Nahan Forest Division
Office Seal
Date:-

Project Name : Diversion of 1.276 ha of forest land in favour of HPPWD for the construction of link road from Upper Jamli to Baron Kathana (kms .0/0 to 6/700), within the jurisdiction of Nahan Forest Division Distt. Sirmour Himachal Pradesh
Proposal No. FP/HP/Road/15861/2015

CHECK LIST No.-06

LAYOUT PLAN/LINEAR PLAN

Sr. No	RD from	RD to	Distance in mtrs.			
			Non-Forest Land		Forest Land	Total
			Shamlat Land	Private Land		
1	0/0	3/075	3075	-	-	3075
2	3/075	5/240		2165		2165
3	5/240	6/700			1460	1460
Total			3075	2165	1460	6700



Shows Non-Forest Land



Shows Forest Land





Assistant Engineer
B & R Sub-Division
HPPWD Nahan



Executive Engineer
B & R Division
HPPWD Nahan

Countersigned by :-



 Divisional Forests Officer
 Nahan Forest Division
 Office Seal
 Date:-


Project Name: Diversion of 1.276 Hectare of forest land in favour of HPPWD for the construction of link road from Upper Jamli to Baron Kathana (Km 0/0 to 6/700), within the jurisdiction of Nahan Forest Division, Distt. Sirmaur Himachal Pradesh

Proposal No. FP/HP/Road/15861/2015


MUCK MANAGEMENT PLAN

1	Total quantity of muck to be generated from cutting	124890 m ³
2	Deduction of useful stone as required under clauses of agreement to be executed by the Executive Engineer of Project implementing Unit division on behalf of Govt. of H.P. for suing in the project.	18733 m ³
3	Net balance quantity of debris/muck	106157 m ³
4	Add quantity available on site with swell factor @ 25% on PW & JW	26539 m ³
	Total (A)	132696 m³
5	Less for materials required for dumping in behind R/wall etc. @10% of A	13277 m ³
6	Less for materials required for levelling of proposed road @ 15% of A	19904 m ³
7	Less materials/muck required for levelling/filling of road on the analogy of half cutting and half fittings @ 40% of A	53078 m ³
	Total (B)	86259 m³
8	Materials/Muck left at site which will require carriage for proper dumping into the recognized sites as per the illustration of forest and environment Ministry reinforced by various judgment of the Apex court Govt. of India i.e. (A-B)	46437 m³
9	Design proposed for dumping sites (attached)	6 Nos
10	Total capacity of dumping sites as per details attached	47775 m³
11	Area in hectare for dumping sites. i. Forest area ii. Non-Forest Area iii. Total	0.40 Hectare 0.51 Hectare 0.91 Hectare


Assistant Engineer
B & R Sub-Division
HPPWD Nahan


Executive Engineer
B & R Division
HPPWD Nahan

Countersigned by: -



Divisional Forests Officer
Nahan Forest Division
Office Seal
Date:-


Project Name: Diversion of 1.276 Hectare of forest land in favour of HPPWD for the construction of link road from Upper Jamli to Baron Kathana (Km 0/0 to 6/700), within the jurisdiction of Nahan Forest Division, Distt. Sirmaur Himachal Pradesh

Proposal No. FP/HP/Road/15861/2015

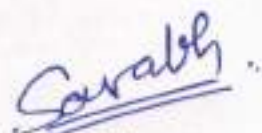
DETAILS OF DUMPING SITES

Sr. No	Name of dumping site	RD/KM	Area coming under dumping				Capacity of dumping sites. (in cum)
			Forest area (in Ha.)	Private Shamlat Land (in Ha.)	Private Land (in Ha.)	Total Area (in Ha.)	
1.	Dumping site No. 1	1/090 to 1/195		0.21		0.21	11288
2.	Dumping site No. 2	1/660 to 1/675		0.15		0.15	7387
3.	Dumping site No. 3	4/840 to 4/915			0.15	0.15	7725
4.	Dumping site No. 4	5/690 to 5/750	0.15			0.15	8062
5.	Dumping site No. 5	6/060 to 6/100	0.10			0.10	5400
6.	Dumping site No. 6	6/495 to 6/555	0.15			0.15	7913
Total:-			0.47	0.36	0.15	0.91	47775


Assistant Engineer
B & R Sub-Division
HPPWD Nahan


Executive Engineer
B & R Division
HPPWD Nahan

Countersigned by: -



Divisional Forests Officer
Nahan Forest Division
Office Seal
Date:-


Project Name: Diversion of 1.276 Hectare of forest land in favour of HPPWD for the construction of link road from Upper Jamli to Baron Kathana (Km 0/0 to 6/700), within the jurisdiction of Nahan Forest Division, Distt. Sirmaur Himachal Pradesh

Proposal No. FP/HP/Road/15861/2015

Detail showing the capacity of dumping sites

Sr. No	Name of dumping site	RD/KM	X-sectional area of dumping site	Length	Quantity/ Capacity (cum)
1	Dumping site No. 1	1/090 to 1/195	107.50 sqm	105	11288
2	Dumping site No. 2	1/660 to 1/675	98.50 sqm	75	7387
3	Dumping site No. 3	4/840 to 4/915	103.0 sqm	75	7725
4	Dumping site No. 4	5/690 to 5/750	134.37 sqm	60	8062
5	Dumping site No. 5	6/060 to 6/100	135.0 sqm	40	5400
6	Dumping site No. 6	6/495 to 6/555	131.88 sqm	60	7913
		Total			47775


Assistant Engineer
B & R Sub-Division
HPPWD Nahan


Executive Engineer
B & R Division
HPPWD Nahan

Countersigned by: -


Divisional Forest Officer
Nahan Forest Division
Office Seal
Date:-

Project Name: Diversion of 1.276 Hectare of forest land in favour of HPPWD for the construction of link road from Upper Jamli to Baron Kathana (Km 0/0 to 6/700), within the jurisdiction of Nahan Forest Division, Distt. Sirmaur Himachal Pradesh

Proposal No. FP/HP/Road/15861/2015

DETAIL OF MEASUREMENT


Full Title of the Project: - Construction of Link Road from Upper Jamli to Baron Kathana (kms .0/0 to 6/700) (SH: Construction of wire crates for dumping sites)


Sr. No	Description	No. L x B x H	Quantity in cum
1	Providing and laying of boulder apron laid on wire crates with 4mm dia wire confirming to 1:5:280 and 1:5:4826 in 100mmx100mm mesh (woven diagonally) including 10% extra for lapse & joints laid with stone boulders weighing not less than 25 kg each. Dumping Site No. 1 RD 1/090 to 1/195	1x105x2.70x1.20	340.0
	1 st layer	1x105x2.40x1.20	302.40
	2 nd layer	1x105x2.10x1.20	264.60
	3 rd layer	1x105x1.80x1.20	226.80
	4 th layer	1x105x1.50x1.20	189.0
	5 th layer		
2	Dumping Site No. 2 RD 1/600 to 1/675		
	1 st layer	1x75x2.70x1.20	243.0
	2 nd layer	1x75x2.40x1.20	216.0
	3 rd layer	1x75x2.10x1.20	189.0
	4 th layer	1x75x1.80x1.20	162.0
	5 th layer	1x75x1.50x1.20	135.0
3	Dumping Site No. 3 RD 4/840 to 4/915		
	1 st layer	1x75x2.70x1.20	243.0
	2 nd layer	1x75x2.40x1.20	216.0
	3 rd layer	1x75x2.10x1.20	189.0
	4 th layer	1x75x1.80x1.20	162.0
	5 th layer	1x75x1.50x1.20	135.0
4	Dumping Site No. 4 RD 5/690 to 5/750		
	1 st layer	1x60x2.70x1.20	194.0
	2 nd layer	1x60x2.40x1.20	172.80
	3 rd layer	1x60x2.10x1.20	151.20
	4 th layer	1x60x1.80x1.20	129.60
	5 th layer	1x60x1.50x1.20	108.0
5	Dumping Site No. 5 RD 6/060 to 6/100		
	1 st layer	1x40x2.70x1.20	129.0
	2 nd layer	1x40x2.40x1.20	172.80

Project Name: Diversion of 1.276 Hectare of forest land in favour of HPPWD for the construction of link road from Upper Jamli to Baron Kathana (Km 0/0 to 6/700), within the jurisdiction of Nahan Forest Division, Distt. Sirmaur Himachal Pradesh


Proposal No. FP/HP/Road/15861/2015

	3 rd layer	1x40x2.10x1.20	151.0
	4 th layer	1x40x1.80x1.20	129.60
	5 th layer	1x40x1.50x1.20	108.0
6	Dumping Site No. 6 RD 6/495 to 6/555		
	1 st layer	1x60x2.70x1.20	194.0
	2 nd layer	1x60x2.40x1.20	172.80
	3 rd layer	1x60x2.10x1.20	151.20
	4 th layer	1x60x1.80x1.20	129.60
	5 th layer	1x60x1.50x1.20	108.0
	Total		5228.80


Assistant Engineer
B & R Sub-Division
HPPWD Nahan


Executive Engineer
B & R Division
HPPWD Nahan

Countersigned by: -


Divisional Forests Officer
Nahan Forest Division
Office Seal
Date:-

Project Name: Diversion of 1.276 Hectare of forest land in favour of HPPWD for the construction of link road from Upper Jamli to Baron Kathana (Km 0/0 to 6/700), within the jurisdiction of Nahan Forest Division, Distt. Sirmaur Himachal Pradesh

Proposal No. FP/HP/Road/15861/2015

ABSTRACT OF COST

Full Title of the Project: - Construction of Link Road from Upper Jamli to Baron Kathana (kms .0/0 to 6/700) (SH: Construction of wire crates for dumping sites)

Sr. No.	Sub head and item of work	Quantity (cum)	Rate	Unit	Amount
1.	Providing and laying of boulder apron laid on wire crates with 4mm dia wire confirming to 1:5:280 and 1:5:4826 in 100mmx100mm mesh (woven diagonally) including 10% extra for lapse & joints laid with stone boulders weighing not less than 25 kg each.	5228.80	1857.10	cum	9710404
Total					9710404




Assistant Engineer
B & R Sub-Division
HPPWD Nahan



Executive Engineer
B & R Division
HPPWD Nahan

Countersigned by: -

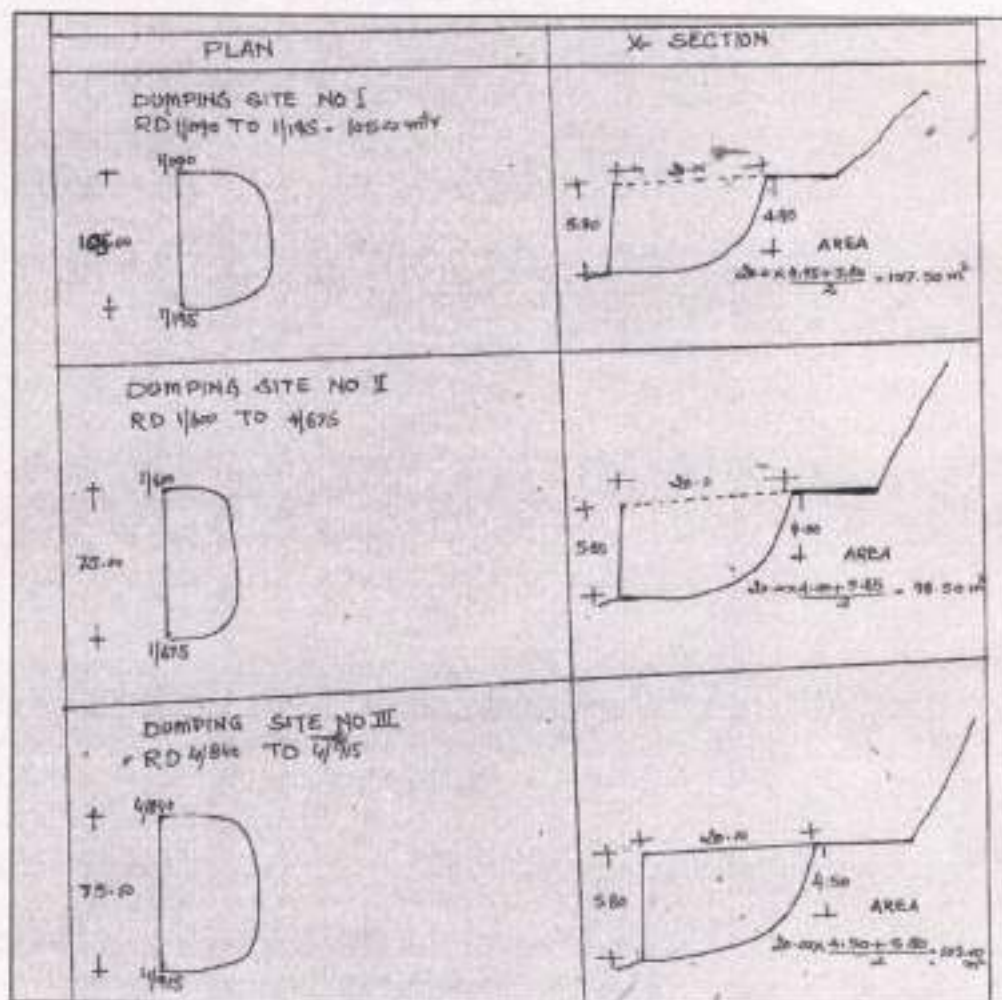


Divisional Forests Officer
Nahan Forest Division
Office Seal
Date:-

Project Name: Diversion of 1.276 Hectare of forest land in favour of HPPWD for the construction of link road from Upper Jamli to Baron Kathana (Km 0/0 to 6/700), within the jurisdiction of Nahan Forest Division, Distt. Sirmaur Himachal Pradesh

Proposal No. FP/HP/Road/15861/2015

RECLAMATION PLAN



Assistant Engineer
B & R Sub-Division
HPPWD Nahan

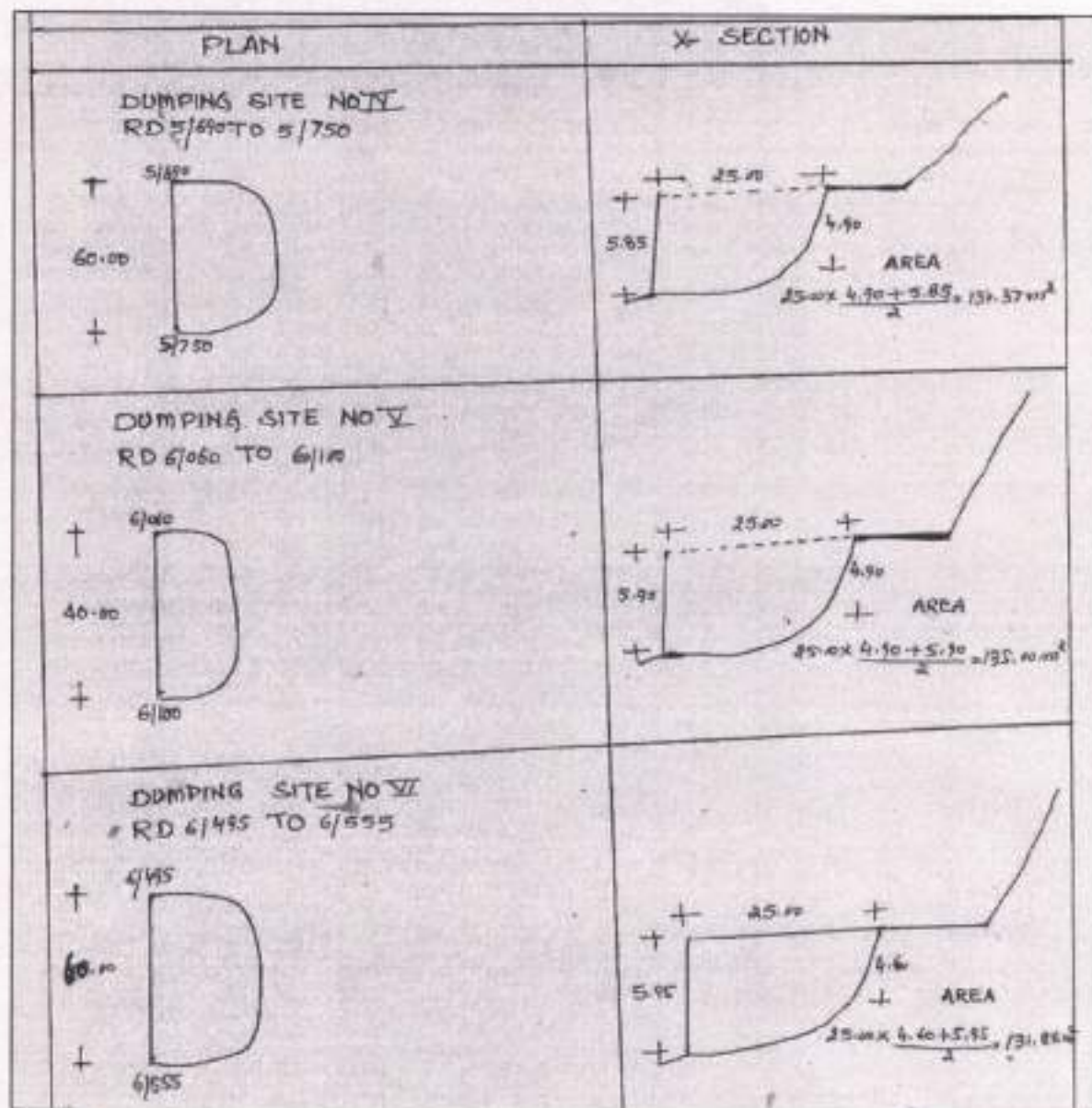
Executive Engineer
B & R Division
HPPWD Nahan

Countersigned by :-

Savabh
Divisional Forest Officer
Nahan Forest Division
Office Seal
Date:-

Project Name: Diversion of 1.276 Hectare of forest land in favour of HPPWD for the construction of link road from Upper Jamli to Baron Kathana (Km 0/0 to 6/700), within the jurisdiction of Nahan Forest Division, Distt. Sirmaur Himachal Pradesh

Proposal No. FP/HP/Road/15861/2015



Assistant Engineer
B & R Sub-Division
HPPWD Nahan

Executive Engineer
B & R Division
HPPWD Nahan

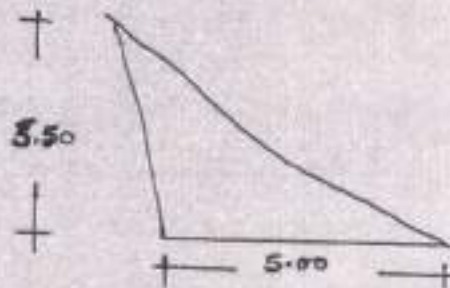
Countersigned by :-

Divisional Forest Officer
Nahan Forest Division
Office Seal
Date:-

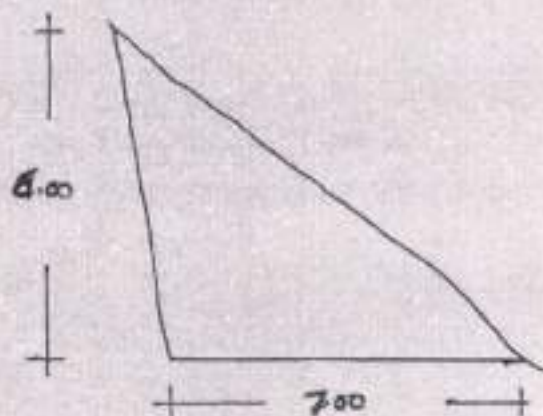
Project Name: Diversion of 1.276 Hectare of forest land in favour of HPPWD for the construction of link road from Upper Jamli to Baron Kathana (Km 0/0 to 6/700), within the jurisdiction of Nahan Forest Division, Distt. Sirmaur Himachal Pradesh

Proposal No. FP/HP/Road/15861/2015

TYPICAL X-SEC. SHOWING THE AVERAGE WIDTH AND APPROXIMATE HEIGHT.



X-SEC. FOR STRAIGHT PORTION



X-SEC. FOR CURVED PORTION

Assistant Engineer
B & R Sub-Division
HPPWD Nahan

Executive Engineer
B & R Division
HPPWD Nahan

Countersigned by: -

Divisional Forests Officer
Nahan Forest Division
Office Seal
Date:-

Project Name: Diversion of 1.276 Hectare of forest land in favour of HPPWD for the construction of link road from Upper Jamli to Baron Kathana (Km 0/0 to 6/700), within the jurisdiction of Nahan Forest Division, Distt. Sirmaur Himachal Pradesh

Proposal No. FP/HP/Road/15861/2015

Detail showing the capacity of dumping sites

Sr. No	Name of dumping site	RD/KM	X-sectional area of dumping site	Length	Quantity/ Capacity (cum)
1	Dumping site No. 1	1/090 to 1/195	107.50 sqm	105	11288
2	Dumping site No. 2	1/660 to 1/675	98.50 sqm	75	7387
3	Dumping site No. 3	4/840 to 4/915	103.0 sqm	75	7725
4	Dumping site No. 4	5/690 to 5/750	134.37 sqm	60	8062
5	Dumping site No. 5	6/060 to 6/100	135.0 sqm	40	5400
6	Dumping site No. 6	6/495 to 6/555	131.88 sqm	60	7913
		Total			47775




Assistant Engineer
B & R Sub-Division
HPPWD Nahan



Executive Engineer
B & R Division
HPPWD Nahan

Countersigned by :-



Divisional Forests Officer
Nahan Forest Division
Office Seal
Date:-

Full Title of the Project: Diversion of 1.276 ha of forest land in favour of HPPWD for the construction of link road from Upper Jamli to Baron Khatana (Kms 0/0 to 6/700) with in the jurisdiction of Nahan Forest Division, Nahan Distt. Sirmour H.P.

File No. FP/HP/road/15861/2015.

Site Inspection Report.

The revised site inspection of the land involved in this road was been done by me on dated 25.10.2021 with the PWD Official. The alternative has been explored during visit, which have not found suitable. Two numbers alternative alignments were explored by the PWD authority, but not found feasible. The grade of the alternative alignment is not adequate and involved more number of trees as compare to the proposed alignment. Therefore road connectivity to both villages is adequately required.

1) Further every effort has been made to reduce the number of trees involved in the proposed road alignment. The proposed road alignment passes through the Shamlat land of the private land owners. Previously 496 Nos. of trees involved in the road alignment & dumping site of Village Shamlat jungle jhari of village Jamli & Khatana. Again RD wise enumeration of trees has been counted by the Forest field staff and PWD authority.

2) In this road alignment 1.276 Hectare Govt. forest land have been involved for construction of road out of which 0.876 hectare area road alignment and 0.40 hectare for dumping site. The three dumping sites of the forest land is 0.40 hector area involved and 81 number of trees involved and road alignment area is 0.876 ha. and 284 numbers of trees involved. The revised enumeration list already submitted to higher-up.

3) The proposed road alignment to connect these villages, which is being provided by the PWD, is absolutely feasible and also shortest, construction of this road the minimum forest land as well as trees will be involved. The route is quite unavoidable. The proposal is specifically recommended in the interest of public , the land proposed for diversion in the proposal is minimum.


Divisional Forest Officer,
Nahan Forest Division, Nahan.

Full Title of the Project:- Construction of link road from Upper Jamli to Baron Kathana
road km.0/0 to 6/700

File No.

Date of Proposal:

CHECK LIST SERIAL NUMBER-15

SITE INSPECTION REPORT NOT BELOW THE RANK OF DCF IDFO
(For the Forest land to be diverted under FCA)

1. A proposal has been received by this office from **Executive Engineer Nahar Division, HPPWD, Nahar** for diversion (under FCA-1980) of **1.276** Hectare of forest land for non-forestry purpose. The subject envisages the use of forest land for 1.276 Ha. The site inspection of the land involved in the proposal has been done by me on dated 21/12/2016
2. On inspection of the site, it is found that the land required by the user agency is a forest area measuring **1.276 Ha**
3. The requirement of forest land as proposed by the user agency in Col. 2 of part-I is unavoidable and is barest minimum required for the project.
4. Whether any rare/ endangered/ unique species of flora and fauna found in the area. If so, the details thereof. NA
5. Whether any protected archaeological/ heritage site/ defence establishment or any other important monument is located in the area. If so, the details thereof with NOC from the competent authority. NA
6. (a) **The user agency has not violated the provisions of Forest (Conservation) Act, 1980 and no work has been started without proper sanction.**

(b) It has been found that the user agency has violated the provisions of the Forest (Conservation) Act, 1980 Indian Forest Act, 1927/ any other forest Act. A detailed report as per para 1.9 of Chapter 1, Part C of Hand-book of Forest (Conservation) Act, 1980 is attached).

(Note: Whichever of the above is applicable should be shown in bold letters)

Specific recommendation for acceptance or otherwise of the proposal.

The proposal is specifically recommended in the interest of public, the land proposed for diversion in the proposal is minimum.

Place : Nahar

Date:-

Signature


Name.....
Designation **NISHANT MANOHOTRA I.F.S.**
Office seal..... **Divisional Forest Officer**
Nahar Forest Division
Nahar (H.P.)
Ph. No. 01762-222260