



**CENTRAL COALFIELDS LIMITED**

*(A Subsidiary of Coal India Limited)*

*(A Govt. of India Undertaking)*

**OFFICE OF THE PROJECT OFFICER  
MAGADH OCP, MAGADH-SANGHMITRA AREA**

E-mail ID: [pomagadhms@gmail.com](mailto:pomagadhms@gmail.com)

**CCL**

*(A Minoratna Category-I Company)*

Ref. No.: PO(M)/Forest/192.23 Ha/2023-24/356

Date: 13.7.2023

**To**

**The Divisional Forest Officer  
Chatra South Forest Division  
Chatra**

**Sub: Point wise Reply of Query raised in File No 8-27/2022-FC; Dated 28<sup>th</sup> April 2023 in respect of Proposal for the non-forest use of 192.36 ha.**

**Ref No :- Letter no 1626 dated 12.07.2023**


Dear Sir,

Please find enclosed here with Point wise Reply of Query raised in File No 8-27/2022-FC; Dated 28th April 2023 in respect of Proposal for the non-forest use of 192.36 ha (Forest land -57.29 ha and Jungle Jhari 135.07 ha) of forest land for Magadh East Opencast mining project in favour of M/s CCL, Chatra South, Jharkhand-reg along with the compliance of observation made by letter No Letter no 1626 dated 12.07.2023 from Office of DFO Chatra South.

This is for your kind information and further submission please.

Thanking you in anticipation.

Yours Faithfully

  
Project Officer  
Magadh OCP

**SADALA SATI ANARAYAN  
PROJECT OFFICER  
MAGADH OCP,**



Point wise Reply of Query raised in File No 8-27/2022-FC; Dated 28.04.2023 in respect of Proposal for the non-forest use of 192.36 ha (Forest land - 57.29 ha and Jungle Jhari 135.07 ha) of forest land for Magadh East Opencast mining project in favour of M/s CCL, Chatra South, Jharkhand -reg.

Sl No	Query	Compliance																																													
1	The KML file of 96.72 ha forest land which has been diverted earlier along with Mine lease boundary of Sanghamitra OCP and 13.04 ha approved forest land of Magadh OCP which is overlapping/included in the Sanghamitra OCP is required for detailed analysis of the proposal.	The KML file of already diverted forest land of 96.72 Ha along with properly marked portion of 13.04 Ha now falling in the boundary of upcoming Sanghamitra OCP is submitted as <b>Annexure-I</b> .																																													
2	The justification for transferring the forest area from Magadh OCP to Sanghamitra OCP along with the details of approval obtained for the same shall be submitted.	96.72 Ha of forest land in respect of Magadh OCP was diverted vide F.No.8-38/2008-FC dated 18.10.2012 in favour of M/S Central Coalfields Limited (CCL). Initially Magadh OCP had a total area of 643.19 Ha in Chatra Dist. In order to achieve operational efficacy, it was decided to operate another mine named Sanghamitra. For this 147.27 Ha of Magadh OCP was transferred to proposed Sanghamitra & 495.92 Ha remains with Magadh OCP. Out of previously released 96.72 Ha forest, 83.68 Ha lies within boundary of Magadh OCP and 13.04 Ha was transferred to Sanghamitra OCP. Both Magadh OCP & Sanghamitra OCP are under administrative control of GM MS Area, CCL which is part of the User agency i.e Central Coalfields limited (CCL) and as such there is no change in user agency. In this regard a certificate of GM MS Area is attaches as <b>Annexure VIII</b>																																													
3	The details of land-use as per approved mining plans of respective mining leases involved in the proposal shall be submitted. The State Govt shall ensure that the landuse proposed now is in conformity to the proposed landuse in the approved mining plans. A comparative analysis in this regard shall be submitted.	Component wise breakup as mentioned in the approved mine plan at page no. 51, point no. 6.1.1 is for an area of 495.92 Ha (including 412.24 Ha of current proposal and 83.68 Ha of already diverted proposal) is given as under: <table border="1"><thead><tr><th colspan="5">Chatra District</th></tr><tr><th></th><th>Land in Ha</th><th>Notified Forest</th><th>GMJJ</th><th>Non Forest</th></tr></thead><tbody><tr><td>Quarry</td><td>345.89</td><td>55.57</td><td>150.52</td><td>139.8</td></tr><tr><td>OB Dump</td><td>27.8</td><td>0</td><td>4.99</td><td>22.81</td></tr><tr><td>Conveyor Corridor</td><td>3.56</td><td>0</td><td>0.58</td><td>2.98</td></tr><tr><td>Road</td><td>2.71</td><td>0</td><td>0.65</td><td>2.06</td></tr><tr><td>safety</td><td>5.04</td><td>5.04</td><td>0</td><td>0</td></tr><tr><td>Green belt</td><td>110.92</td><td>9.14#</td><td>49.55</td><td>52.23</td></tr><tr><td>Total</td><td>495.92</td><td>69.75</td><td>206.29</td><td>219.88</td></tr></tbody></table> Total forest land Magadh OCP (Chatra Part) is (69.75 + 206.29)= <b>276.04 Ha</b> Already diverted Forest land in Magadh OCP (Chatra Part) is (96.72-13.04 )= <b>83.68 Ha</b> Area of Forest Land in instant proposal is (276.04 – 83.68) = <b>192.36 Ha</b> And the component wise breakup mentioned at FORM A of Magadh east OCP (192.36 Ha) is for 412.24 Ha (excluding the already diverted forest land of 83.68 Ha) as detailed below:	Chatra District						Land in Ha	Notified Forest	GMJJ	Non Forest	Quarry	345.89	55.57	150.52	139.8	OB Dump	27.8	0	4.99	22.81	Conveyor Corridor	3.56	0	0.58	2.98	Road	2.71	0	0.65	2.06	safety	5.04	5.04	0	0	Green belt	110.92	9.14#	49.55	52.23	Total	495.92	69.75	206.29	219.88
Chatra District																																															
	Land in Ha	Notified Forest	GMJJ	Non Forest																																											
Quarry	345.89	55.57	150.52	139.8																																											
OB Dump	27.8	0	4.99	22.81																																											
Conveyor Corridor	3.56	0	0.58	2.98																																											
Road	2.71	0	0.65	2.06																																											
safety	5.04	5.04	0	0																																											
Green belt	110.92	9.14#	49.55	52.23																																											
Total	495.92	69.75	206.29	219.88																																											

सदा आलम अंसारी, (क.प्र.प्र.)  
वन प्रबंधन परामर्शक,  
पतार बहिनी वन प्रबंधन

*8.4.2023*  
SADALA SATYANARAYAN  
PROJECT OFFICER  
MAGADH OCP



#### B.2.4 Component wise breakup

Component wise breakup			
S.no	Component	Forest Land(ha)	Non-Forest Land(ha)
1	Quarry	125.9	125.9
2	OB Dump	1	12.81
3	Conveyor Corridor	0.58	1.98
4	Road	0.65	2.16
5	Safety Zone	5.04	6
6	Green Zone	58.69	52.73
Total		192.36	219.68

As such it is to submit that the land use mentioned in present application is in conformity with the approved mine plan.

4	It has been observed that the user agency is applying for diversion of forest land within 1593.73 ha mining lease area in piecemeal. The complete KML file of the project area i.e. 1593.73 ha along with the status of approval and present landuse of forest land in the Sanghamitra OCP shall therefore be submitted. A justification for submitting part proposals shall also be provided.	<p>The total mine lease area in respect of Magadh Project as per approved mine plan dated 10.03.2021 is 1593.73 Ha which includes the land of both Chatra (Magadh East) and Latehar District (Magadh west).</p> <p>The details of notified forest and revenue forest in Latehar district is not explicitly clear due to the publication of revisional survey of land records in the year 2005. The difference in land records in Cadastral survey and revisional survey led to discrepancy in preparation of land schedule of Latehar part. The matter was taking ample time to get resolved and Magadh, being a mega mine of Central coalfields Limited, after internal discussion and consultation with State Forest officials it was decided to submit application of Chatra part separately.</p> <p>As such, to expedite the clearance and avoid delay due to difference in land records of CS and RS khatyan in Latehar District, a separate application for Chatra district (Magadh East OCP- 192.36 Ha Forest Land ) was submitted vide FP/JH/MIN/87235/2020 dated 19.03.2021.</p> <p>Steps are being taken to resolve the matter in Latehar district in consultation with the concerned Forest Dept. officials and State Govt. officials of Revenue dept. On resolution, the FC application of Latehar part will be submitted at the earliest.</p> <p>Sanghamitra is a new mine planned in the northern side of Magadh East OCP for which proposal for forest application is under preparation.</p> <p>KML of approved mine plan (1593.75 Ha) is enclosed as <b>Annexure-II</b>.</p>
5	The KML file indicating various components as per proposed land use in the instant proposal shall also be submitted.	KML file indicating various components as per proposed land use in the instant proposal is enclosed as <b>Annexure-II</b> .
6	The State Govt has intimated that the compliance of the stipulated conditions by the User agency in case of earlier approvals is not up to the mark. In this regard, the details of the action taken by the State Govt for ensuring the compliance of the conditions shall be submitted.	Compliance in respect of earlier forest clearance of 96.72 Ha has been submitted to DFO Chatra (S) vide letter no-117 on 17.04.2023. Copy of Compliance report is enclosed as <b>Annexure-III</b> .
7	The undertaking to bear the cost of implementation of wildlife management plan has not been submitted by the User agency which shall be provided.	The undertaking to bear the cost of implementation of wildlife management plan is being enclosed as <b>Annexure-IV</b> .

सबा आलम अंसारी, (च.प.उ.)  
वन प्रबंधन प्रशासक,  
मध्य प्रदेश वन प्रबंधन

SADALA SATYANARAYAN  
PROJECT OFFICER  
MAGADH OCP



8	<p>The State has now reported the violation of FCA, 1980. In this regard the detail of the forest ares utlized for Non - forestry purpose without prior approval of the central govt. along with the time period of violation shall be submitted.</p>	<p>The forest area utilised for non-forest use is JM JJ land: Total broken area of GM JJ is 16.79 Ha (5.59 Ha in Saradhu and 11.2 Ha in Masilong)</p> <p>All such areas fall under the GMJJ land (which is under the administrative control of State Revenue Department) not under the notified Forest Land (which is under administrative control of Forest Department). In other words, no land belonging to Forest Department has been violated.</p> <p>The parcel of land in question was settled to the tenants by the State Govt. In this regard CCL having acquired the land under Coal Bearing Act (Acquisition &amp; Development) Act 1957, had approached the State Govt Authorities for verification of land so as to know the nature of land for extending the compensation and R&amp;R benefits, if any.</p> <p>The revenue officials at the collectorate provided the authentication through Statement VI separately for different parcels (i.e. Khata /plot) of land <b>(Annexure V)</b></p> <p>In these authentications the following statements are mentioned: -</p> <ol style="list-style-type: none"> <li>1. एवं वन सीमा से बाहर है</li> <li>2. भौतिक सर्वेक्षण के लिए गठित टीम उपायुक्त चतरा के आदेशानुसार, उक्त रैयत को उक्त खाता एवं खसरा में रक्बा....एकड़ में दखल कब्जा पाया गया है।</li> <li>3. वर्णित रसीद के आधार पर 30 वर्ष से अधिक दखल पाया गया।</li> </ol> <p>It is to note that Statement VI are duly signed by revenue officials of the circle which is endorsed by SDO and signed by Additional Collector. Further the authenticated statements are communicated by Additional Collector to the Area General Manager, CCL.</p> <p>It is also to note that the details of rent receipt (i.e. the receipt of the rent paid by tenant) are also mentioned in the authentication report. Going by these details, it is clear that the tenants have been paying the rent since long. (as long as 1960).</p> <p>As such, the raiyats (i.e. the tenants) in whose name the authentication has been done have been using the land since long for farming and other livelihood purpose. Therefore, it can be said to be under non-forest utilisation since long.</p> <p>Another perspective is that, GMJJ land is under the administrative control of State Revenue Department and mostly under Khatedari rights of some or other individual, therefore is comprised of a number of fragmented land units. Since most of the GMJJ lands are under farming/Kutchra construction, they are almost devoid of vegetation. Further, User Agency has obtained NOC from the revenue authorities.</p> <p>However, User Agency undertakes to make payments of all applicable levies and implement all compliances as directed by the authorities. <b>(Annex V A)</b></p> <p>Rehabilitation and Resettlement benefits have been extended to all eligible tenants as per CIL's R&amp;R policy on the basis of authentication provided by State Govt.</p>
9	<p>A report on action, as taken by the State Forest Department against the violation of Forest (Conservation) Act, 1980 shall be submitted.</p>	<p>The land which was already in use by the tenants prior to use of User Agency has been identified as GMJJ Land, which comes under administrative control of District authority of Jharkhand govt.</p> <p>The land which has been broken was already settled to the tenants by the state Govt.</p>
10	<p>Detailed report including nature of violation, chronology, total area under the violation of the FCA, 1980 along with Shape/KML file shall be submitted.</p>	<p>KML of Broken Area included as <b>Annexure- VI</b>.</p> <p>Total broken area of GM JJ is (4+1.59) 5.59 Ha in Saradhu and 11.2 Ha in Masilong) total 16.79 Ha</p> <p>Prior to use of the said land by CCL from 2018-19, it was already in use by the respective tenants as explained at point no. 8.</p>
11	<p>As per the information received, the condition no. 18 of the Stage-II approval dated 18.10.2010 for diversion of 96.72 ha forest land has not been complied, which needs justification Moreover, a copy of Wild life Management</p>	<p>The condition 18 states that <b>"The user agency to bear the cost of implementation of conservation plan</b> to be prepared in consultation with the CWLW of the State for the Hazaribagh National Park and its buffer zone adjoining CCL mining zone." The delay in preparation of WLMP occurred due to confusion, as to who has to prepare the WLMP. User agency has been ever ready to bear the related implemented cost of WLMP.</p>

सदल सागर अंतारी, (च.प्र.प्र.)  
वन प्रबंधन परामर्शक,  
चतरा दक्षिणी वन प्रबंधन

SADALA SAHARANARAYAN  
PROJECT OFFICER  
MAGADH OCP

	approved by the CWLW shall be submitted.	Combined Wild Life Management Plan for 96.72 & 192.36 has been submitted to DFO Chatra South on 02.06.2023 at cost of 7189.00 Lakhs for 10 years in which 4836.34 Lakhs is for the management of wildlife in chatra south forest division and Rs 2352.66 Lakhs is for wild life Hazaribagh National Park <b>(Receiving copy enclosed as Annexure-VII)</b> . The undertaking to bear the cost of implementation of wildlife management plan is being enclosed as <b>Annexure-IV</b> .
12	The State Govt. shall clarify whether the Green Zone now proposed in the proposal is different from the Safety Zone or otherwise.	The green belt zone proposed in the instant proposal is different from the safety Zone and includes the area left out after subtracting Safety zone, OB Dump, Quarry area, Conveyor and roads from project bounty of 495.92 Ha, which comes out to 110.92 Ha Justification of CMPDI Enclosed as <b>Annexure-IX</b> .
13	The State Government shall furnish details of steps taken by the State Forest Department to rectify the lapses happened in the past regarding the implementation of WLMP of 96.72 ha proposal in the past.	The combined WLMP of 96.72 & 192.36 has been prepared with the help of State Forest Department and submitted to DFO Chatra South on 02.06.2023.
14	As reported by the State Govt. the settlements within the proposed area are old. In this regard the state shall intimate whether the settlements are encroachment or otherwise. The future plan to evict or rehabilitate as the case may be shall also be submitted.	Settlements within the proposed area are old, which has mostly been settled to the tenants by the state Govt. Sample Settlement copy of tenant enclosed as <b>Annexure-X</b> . The settlement present shall be rehabilitated as per R&R policy of Coal India Limited

  
 Project Officer  
 Magadh OCP  
**SADALA SATYANARAYAN**  
**PROJECT OFFICER**  
**MAGADH OCP**

**सबा आलम अंसारी, (भा.प्र.से)**  
**वन प्रबंधन पदाधिकारी,**  
**जलदा बंकिनी वन प्रबंधन**





CENTRAL COALFIELDS LIMITED

(A Subsidiary of Coal India Limited)

(A Govt. of India Undertaking)

OFFICE OF THE PROJECT OFFICER

MAGADH OCP, MAGADH-SANGHMITRA AREA

E-mail ID: pomagadhms@gmail.com

CCL

(A Minoratna Category - I Company)

Ref. No.: PO(M)/E&amp;F/96.72 Ha/2023-24/117

Date: 15.04.2023

To

The Divisional Forest Officer  
Chatra South, Chatra

Subject: Compliance report of Stage II FC in respect of Magadh OCP (96.72 Ha).

Dear Sir,

Please find enclosed here with the Pointwise compliance report of Stage II FC conditions in respect of Magadh OCP (96.72 Ha) diverted vide MoEF&CC F.No. 8-38/2008-FC dated 18.10.2010

Yours Sincerely

*[Signature]*  
15/4/23  
Project Officer  
Magadh OCP  
Magadh Sanghmitra Area  
Project Officer  
Magadh Project

Copy for kind information: -

1. The HOD (Forest), CCL
2. The GM, Magadh Sanghmitra Area

*[Signature]*  
15/4/23  
NIRPENDRA NATH  
Project Officer  
Magadh Project

*[Signature]*  
15/4/23  
SADALA SATANARAYAN  
PROJECT OFFICER  
MAGADH OCP

SLN	Conditions	Compliance/ Action Taken Report												
1	Legal status of forest land shall remain unchanged.	CCL undertake that legal status of forest land shall remain unchanged.												
2a	Compensatory afforestation shall be raised and maintained by the state forest department at the project cost.	<p>A sum of Rs. 91,327,075.00/-has already been deposited by CCL to CAMPA (Jharkhand) out of which Rs 13,660,914.60 is as Cost for Compensatory afforestation, Fencing, protection and regeneration of the safety zone and cost of afforestation on degraded forest land, to be selected elsewhere, measuring one and a half times the area under safety zone.</p> <table border="1"> <thead> <tr> <th>Sl No</th><th>Payment Head</th><th>Amount Paid (In Rs)</th></tr> </thead> <tbody> <tr> <td>1</td><td>Compensatory Afforestation</td><td>11,414,760.00</td></tr> <tr> <td>2</td><td>Safety zone (fencing, regeneration etc)</td><td>2,246,154.60</td></tr> <tr> <td colspan="2">Total</td><td></td></tr> </tbody> </table> <p>Afforestation work in CA land has been done in following villages: -</p> <p>100.84 Ha in Dahu village &amp; 100.16 Ha in Bakhani village have been completed in 2014-2015. The Plant saplings mainly planted are Chakundi, Khair, Sesam, Sagwan, Karang etc.</p>	Sl No	Payment Head	Amount Paid (In Rs)	1	Compensatory Afforestation	11,414,760.00	2	Safety zone (fencing, regeneration etc)	2,246,154.60	Total		
Sl No	Payment Head	Amount Paid (In Rs)												
1	Compensatory Afforestation	11,414,760.00												
2	Safety zone (fencing, regeneration etc)	2,246,154.60												
Total														
2b	Fencing, protection and regeneration of the safety zone area shall be done at the project cost. Besides this, afforestation on degraded forest land, to be selected elsewhere, measuring one and a half times the area under safety zone, shall also be done at the project cost.	<p>Fencing, protection and regeneration of the safety zone area has been done at the project cost. Pillaring has been done for 7.5-meter safety zone in diverted forest area. (Photo No 01).</p> <p>The site is yet to be identified by state forest dept. where afforestation on degraded forest land is to be done elsewhere, measuring one and a half times the area under safety zone,</p>												

  
 15.7.23  
 SADALA SATYANARAYAN  
 PROJECT OFFICER  
 MAGADH OCP

# Compliance/ Action Taken Report

Compliance/ Action Taken Report

SLN	Conditions											
2c	Wherever possible and technically feasible, the User Agency shall undertake afforestation measures in the blanks within the lease area, as well as along the roads outside the lease area diverted under this approval, in consultation with the State Forest Department at the Project cost.	<div>Afforestation has been done at different part of lease area by State Forest Department at the Project cost. (Photo No 02-04)</div> <table><tr><th>Year</th><th>Plantation</th></tr><tr><td>2019</td><td>2.50 Ha</td></tr><tr><td>2020</td><td>13.74 Ha</td></tr><tr><td>2022</td><td>3.10 Ha</td></tr><tr><td>Total</td><td>19.34 Ha</td></tr></table>	Year	Plantation	2019	2.50 Ha	2020	13.74 Ha	2022	3.10 Ha	Total	19.34 Ha
Year	Plantation											
2019	2.50 Ha											
2020	13.74 Ha											
2022	3.10 Ha											
Total	19.34 Ha											
3	Following activities undertaken by the project proponent under the supervision of the State Forest Department at the Project cost:											
3i	Proper imitative measures to minimize soil erosion and choking of streams shall be prepared and implemented.	<div>Mitigative measures are taken according to "Scientific Study of Soil Erosion and Preventive Measures" prepared by CMPDI in Jul 2011 and submitted to DFO Chatra (S) and under guidance of DFO Chatra South.</div> <div>Toe Walls(Photo No 07)have been provided to contain sediments and runoff.</div> <div>Check Dams:(Photo No 05) 03 nos. of Check dam at koed, Soparan and Ara has been completed in the year 2015-16. 01 no. at New Masilong village has been completed in 2016-17. 02 nos. of check dams at Golitand and phulbasia has been completed in 2017-18 02 nos of check-dam at Chadera village have been completed in 2017-18.</div> <div>Ponds:(Photo No 06) 01 no. of pond has been completed with beautification and deepening at New Masilong village in 2015-16 04 nos. of pond have been built in Amarwadih&amp;Raham (two each) in 2016-17. 01 no of settling pond has been completed in Chamatu village in 2022-23.</div>										
3ii	Planting of adequate drought hardy plant species and showing of seeds to arrest soil erosion.	Planting of adequate drought hardy plant species and showing of seeds (seedballs plantation of grass seeds) to arrest soil erosion are continuously being done at OB dump										

13.9.23  
SADALA S. ANARAYAN  
PROJECT OFFICER  
MAGADH OCP



SLN	Conditions	Compliance/ Action Taken Report
3iii	Construction of check dams, retention/ toe walls to arrest sliding down of the excavated material along the contour.	<p>Work for 08 nos of check dam at Soparan, Ara, Koed, New Masilong, Golitand, Phulbasia and Chadera village has been completed.</p> <p><b>Toe Walls</b> (Photo No 07) is provided to contain sediments and runoff. Garland drains and Sedimentation ponds along coal stock, quarry, coal stockyard, soil dump etc. are constructed.</p> <p>Toe wall for 806 m length has been constructed around Kundi OB Dump. In addition, catch drains has been constructed for 1170-meter length around dumping yard near check post no.5 towards weigh bridge no.6 at Kundi and for 1100-meter length along Masilong to Dewalgada road. Additionally, work has been completed for construction of Toe wall in balance length of 1280 m at Masilong &amp; digging of catch drain around Kundi OB dump.</p> <p>Construction of Gabian wall around transporting road of Chamatu patch has been awarded.</p>
3iv	The areas shall be reclaimed keeping in view the international practice of stabilizing the dumps by grading/ benching so that angles of repose (normally less than 28 at any given place) are maintained	<p><b>Grassing</b> (Photo No 08) has been done on OB dump of East Quarry and action is being taken to grass OB Dump of West Quarry as well.</p> <p>Overall slope of OB dump is less than 28 degrees.</p> <p>Plantation was done OB Dumps at Masilong Dump. Currently plantation is being carried out on Kundi and Chamatu OB Dump with help of Forest dept.</p>
3v	The top soil management plan should be strictly adhered to.	Two no.s of <b>Top soil dump</b> (Photo No 09) is being maintained at Masilong and Chamatu respectively. CCL also undertakes that the topsoil management plan shall be strictly adhered to. Topsoil is stacked in Topsoil dump and is being used for plantation purpose. Topsoil dump is provided with catch drain and sedimentation pond.
4	The approval under the Forest (Conservation) Act, 1980 is subject to the clearance under the Environment (Protection) Act, 1986 and any other Acts/Regulation/Rules.	Environment clearance has already been obtained from MoEF vide no. J11015/865/2007-IA.II(M) 27.10.2008.

13.7.25  
 RADALA SATYANARAYAN  
 PROJECT OFFICER  
 MAGADH OCP

15/11/22

SLN	Conditions	Compliance/ Action Taken Report
5	The period of diversion under this approval shall be thirty (30) years subject to possession of valid lease by User Agency under the MMDR Act, 1957 or any other Act/Rules.	Land has been acquired under CBA(A&D) Act 1957 under section: 9(i) vide S.O No-870(E) dated 2/12/94, 1384(E) dated 10/05/2003 and 3155(E) 4/10/1962.
6	The User Agency shall furnish an undertaking to pay the additional NPV, if so determined, as per the final decision of Hon'ble Supreme Court of India.	CCL undertakes to pay the additional NPV, if so determined, as per the final decision of Hon'ble Supreme court of India.
7	Demarcation of mining lease area will be done on the ground at project cost using four feet high reinforced cement concrete pillars with serial numbers, forward & back bearings and distance from pillar to pillar.	Demarcation of Forest land has been done by proper pillars.
8	Mining/reclamation schedule shall be implemented by the user agency at their cost as per Environmental Management Plan/Phased reclamation programme. The annual report about the progress of reclamation should be submitted to the CCF (Central), Bhubaneswar.	<p>The process of reclamation takes certain period of time as the in-pit filling (reclamation) can only be started only after de-coaling of the area, as such report could not be prepared till date.</p> <p>As of now as in-pit filling (reclamation) has been started, the back filling of the Mined-out area is under process, biological reclamation shall begin after attaining Final RL, the annual report about the progress of reclamation shall be submitted to CCF (Central), Bhubaneswar on regular basis.</p>

13-7-23  
**SADALA SATYANARAYAN**  
**PROJECT OFFICER**  
**MAGADH OCP**



SLN	Conditions	Compliance/ Action Taken Report																					
9	In addition to above, the user agency shall undertake rehabilitation of the used/ mined out pits/ voids as per plan for rehabilitating of abandoned mines in CCL command area under the supervision of the State Forest Department. The annual report about the progress of rehabilitating should Be submitted to the CCF(Central), Bhubaneswar.	No mined-out pits or voids is available from the past in the leasehold area of the project, however the work, if required, shall be done in consultation with State Forest Department and accordingly the progress report shall be submitted. <b>Internal backfilling</b> (Photo No 10) has been started in Chamatu Patch. Year wise backfilling details is given below: - <table border="1"> <thead> <tr> <th>SL NO.</th><th>Year</th><th>Volume Of OB Dump (In Cum.)</th></tr> </thead> <tbody> <tr> <td>1</td><td>2018-19</td><td>1,40,775.64</td></tr> <tr> <td>2</td><td>2019-20</td><td>22,68,847.36</td></tr> <tr> <td>3</td><td>2020-21</td><td>45,68,223.00</td></tr> <tr> <td>4</td><td>2021-22</td><td>1,07,90,880.00</td></tr> <tr> <td>5</td><td>2022-23</td><td>65,10,169.00</td></tr> <tr> <td></td><td></td><td><b>2,42,78,895.00</b></td></tr> </tbody> </table>	SL NO.	Year	Volume Of OB Dump (In Cum.)	1	2018-19	1,40,775.64	2	2019-20	22,68,847.36	3	2020-21	45,68,223.00	4	2021-22	1,07,90,880.00	5	2022-23	65,10,169.00			<b>2,42,78,895.00</b>
SL NO.	Year	Volume Of OB Dump (In Cum.)																					
1	2018-19	1,40,775.64																					
2	2019-20	22,68,847.36																					
3	2020-21	45,68,223.00																					
4	2021-22	1,07,90,880.00																					
5	2022-23	65,10,169.00																					
		<b>2,42,78,895.00</b>																					
10	The user shall also take up study on soil erosion/ soil flow from the over-burden areas with the help of GIS in consultation with forest department	Mitigative measures are taken according to "Scientific Study of Soil Erosion and Preventive Measures" prepared by CMPDI in Jul 2011 and submitted to DFO Chatra (S) and under guidance of DFO Chatra South. Toe wall, Catch Drain, Siltation Pond has been constructed for prevention of soil flow from OB dump.																					
11	The area within the lease, but outside diversion, be conserved and developed as Green Belt at project cost by the user agency.	For compliance plantation are done along Basaria Road and Saradhu Road. Further the area beyond the land use and within the lease hold is proposed to be developed as green belt and when working will be started in the diverted forest land & accordingly the progress report shall be submitted.																					
12	The forest land shall not be used for any purpose other than that specified in the proposal.	CCL undertakes the forest land diverted shall not be used for any purpose other than that specified in the proposal.																					
13	Any tree felling shall be done only when it is unavoidable under strict supervision of the State Forest Department	Tree felling if required shall be done only under supervision of forest department.																					

  
**SADALA SATYANARAYAN**  
**PROJECT OFFICER**  
**MICADH OCP**

SLN	Conditions	Compliance/ Action Taken Report
14	No damage to the flora and fauna of the adjoining area shall be caused.	CCL undertakes that no damage to the flora and fauna of the adjoining area shall be caused.
15	No labor camps shall be set up inside the forest area.	CCL undertakes that no labor camps shall be set up inside the forest area.
16	The user agency will make arrangement for free supply of alternate fuel to labors and staff working on the project site so as to avoid any pressure on the adjacent forest areas.	One cylinder of fuel gas is being supplied free of cost to each employee of CCL. The employee engaged by outsourcing agency are being provided food in their camp where food is being prepared by LPG/Coal and no forest produce is being used in the above process. Hence the condition is being duly taken care of.
17	The user agency will implement the R&R Plan as per the R&R Policy of State Govt. in consonance with National R&R Policy after obtaining approval from the Ministry of Tribal Affairs.	R&R Policy of coal India Limited based on R&R Policy of Ministry of Rural Development, Govt. of India already approved by Ministry of coal, Govt. of India, is already in practice. Chamatu, a beautiful site has been earmarked for Rehabilitation of villagers. This site has been equipped with facilities like of a modern colony like roads, electricity, water supply, market place and dispensary. House Compensation- Rs 7,49,34,178(413 PAFs) till Dec-2022. Lump Sum payment for opting outside R&R site- Rs 57,184,440(180 PAFs) till Dec -2022. The land identified for proposed R&R site of part PAP has been acquired and the site shall be developed and handed over just after taking possession before shifting of their residence where the PAPs are presently residing. <b>R&amp;R compensation</b> (Photo No 11) to 134 family of Masilong village has been provided and they have shifted to other non-forest land willingly.
18	The user agency to bear the cost of implementation of conservation plan to be prepared in consultation with the CWLW of the State for the Hazaribagh National Park and its buffer zone adjoining CCL mining zone.	CCL undertakes to bear the cost of implementation of conservation plan to be prepared in consultation with the CWLW of the State for the Hazaribagh National Park and its buffer zone adjoining CCL mining zone. Hazaribagh National Park is more than 50 kms away from the site. Wild Life Management Plan has been submitted to DFO Chatra South on 24.01.2023 at cost of 1565.42 Lakhs for 10 years in which 872.78 Lakhs is for the management of wildlife in chatra south forest division and Rs 692.64 Lakhs is for wild life Hazaribagh National Park (Annexure-1).
19	The user agency will reclaim and surrender all areas which were handed over to them 20 years back.	No land has completed a period of 20 years from diversion however, the forest land diverted shall be surrendered after reclamation as per reclamation plan. In accordance with the guidelines of MoEF&CC.

  
**SADALA SATYANARAYAN**  
 PROJECT OFFICER  
 MAGADH OCP



SLN	Conditions	Compliance/ Action Taken Report
20	The Project Proponent shall explore the possibility of sparing 100-150 m wide strip from diverted forest land on the northern side of its mines in the region for Rail line project, if geologically and geographically feasible and envisaged by the Railways.	There is proposal for construction and establishing the railway siding for Coal dispatch. Green belt shall be established after construction of railway siding beside it.
21	The User Agency, on a long-term policy intervention, will explore the possibility of establishing Vocational Training Institutes of training the local youths and period as part of its CSR.	<p>These activities are well covered in the CSR and R&amp;R Policies of the company. A survey is being conducted through NGO for collecting Socio-Economic data of the villagers in and around the project for the above purpose. In the meantime, many CSR activities like construction of community building, tube wells, Infrastructure of school etc are being carried out in consultation with Panchayat representative.</p> <p>60 project affected youths have been <b>trained</b> under CSR scheme as electrician, welder trade etc at CETI Burkunda. They are also linked with employee through employment fair. To impart better education among project affected marginalize children 23 children have been adopted under CSR scheme, they are getting education at St. Joshep School Mander and all their expenses are being funded by Magadh Project, CCL under CSR scheme.</p> <p>VTC- Construction of VTC at Mine is included in Capital Budget 2023-24, proposal is being prepared for the same.</p> <p><b>In FY 2022-23 following training has been imparted</b></p> <ol style="list-style-type: none"> <li>Heavy Motor Vehicle (HMT) training- 32 Persons (Latehar District Administration)</li> <li>CIPET Vocational Training- 30 Persons</li> <li>Nurse Training – 17 Persons</li> </ol> <p>(Photo No 12)</p>

SADALA SATYANARAYAN  
PROJECT OFFICER  
MAGADH OC

15/11/23

SLN	Conditions	Compliance/ Action Taken Report
22	The User Agency shall take up the desilting of the village tanks within five Km area from the mine lease boundary as a Corporate's social responsibility so as to mitigate the impact of siltation of such tanks if any.	<ol style="list-style-type: none"> <li>01 no. of pond has been completed with beautification and deepening at New Masilong village in 2015-16.</li> <li>04 nos. of pond have been built in Amarwadih &amp; Raham (two each) in 2016-17.</li> <li>02 nos of Pond (Size 50mx40m) has been constructed at Phulbasia and Pokla.</li> <li>04 Nos. of Hand Pumps has been constructed during 2015-16.</li> <li>22 nos. of hand pump at Kamtaand New Masilong has been completed during 2016-17 and further 42 nos of hand pump constructed during 2017(till date).</li> <li>08 nos. of open well completed during 2014-15 at Garilong, Kundi, Saradhu, Kurlonga, Ara, Chamatu, Phulbasia, Devalgada.</li> <li>02 nos. of deep tube well-constructed during 2014-15 in Saradhu.</li> <li>04 nos. of deep borewells with solar powered submersible pumps installed at Saradhu and Tandwa villages in 2016-17.</li> <li>Besides this water is supplied to nearby village by tanker during summer.</li> <li>17 nos. of deep borewells with solar powered submersible pumps with water storage and supply facilities have been started at PAP villages of Magadh OCP.</li> </ol>
23	Any other condition that the Chief Conservator of Forests (Central), Regional Office, Bhubaneswar may impose from time to in the interest of conservation, protection of development of forest.	<p>Photo graph of different CSR Activity (Photo No 12)</p> <p>CCL undertakes to comply that the Chief Conservator of Forests (Central), Regional Office, Bhubaneswar may impose from time to in the interest of conservation, protection of development of forest.</p>

13-7-23  
**SADALA SATYANARAYAN**  
 PROJECT OFFICER  
 MAGADH OCP


15/4/23  
**Project Officer**  
**Magadh OCP**  
 Magadh Sanghmitra Area

**NIRPENDRA NATH**  
 Project Officer  
 Magadh Project





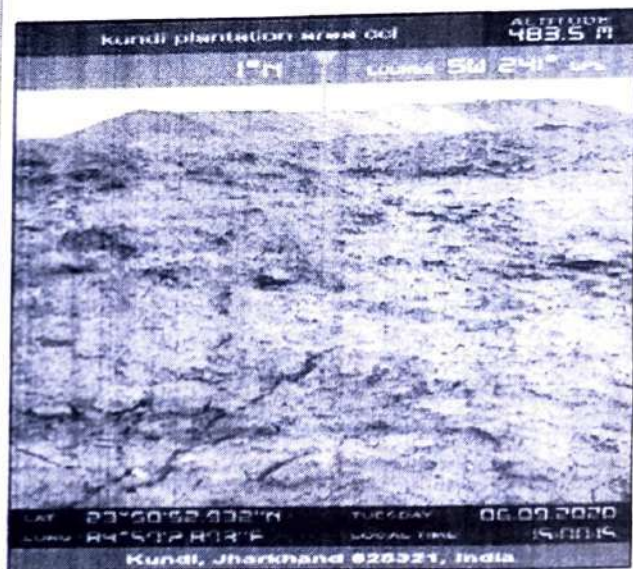

Pic 01- Maintenance of Safety Zone at Diverted Forest Land



Pic 02:- Plantation on Chamatu OB Dump

**SADALA SATYANARAYAN**  
PROJECT OFFICER  
MAGADH OCP





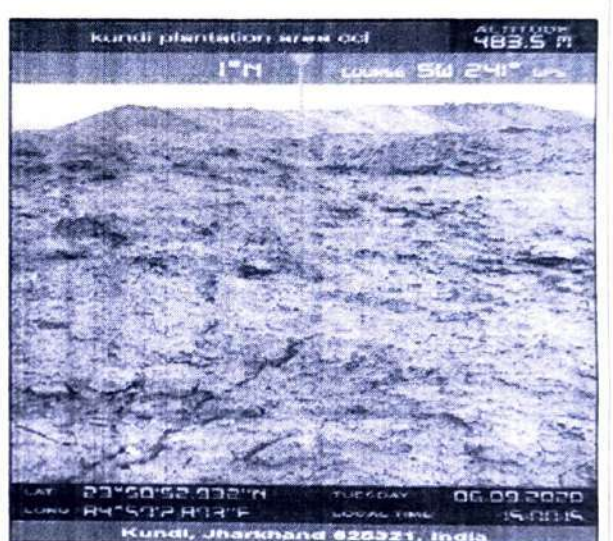
Pic 03: -Plantation on Kundi OB Dump



8/15/23  
SADALA SAT YANARAYAN  
PROJECT OFFICER  
MAGADH OCP

15/4/23





Pic 03: -Plantation on Kundi OB Dump



8/15/23

SADALA SATYANARAYAN

PROJECT OFFICER

MAGADH OCP

15/4/23


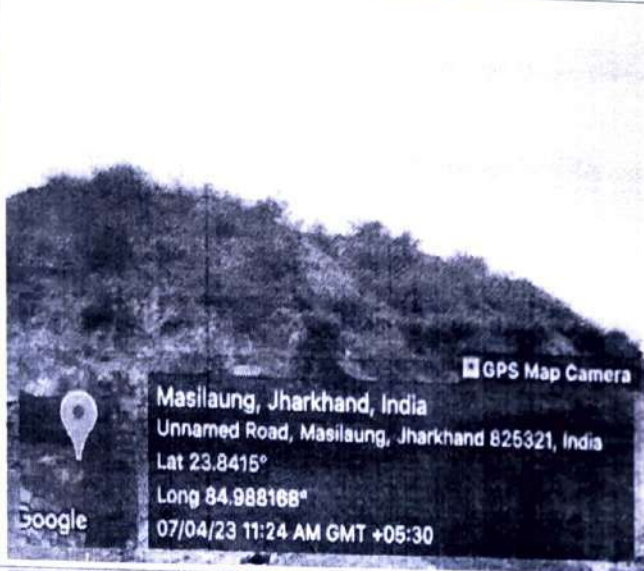





  
 19/7/23  
 SADALA SATYANARAYAN  
 PROJECT OFFICER  
 MAGADH OCP

  
 KSM/23






Pic04:-Plantation at PO Office, Mine lease Area and in Colony area

8/5  
13-223  
SADALA SAT YANARAYAN  
PROJECT OFFICER  
MAGADH OCP

15/4/23







Pic 05-Check dam at different site at Project and near by area

*15-7-23*  
**SADALA SATYANARAYAN**  
**PROJECT OFFICER**  
**MAGADH OCP**

*12/5/4/23*



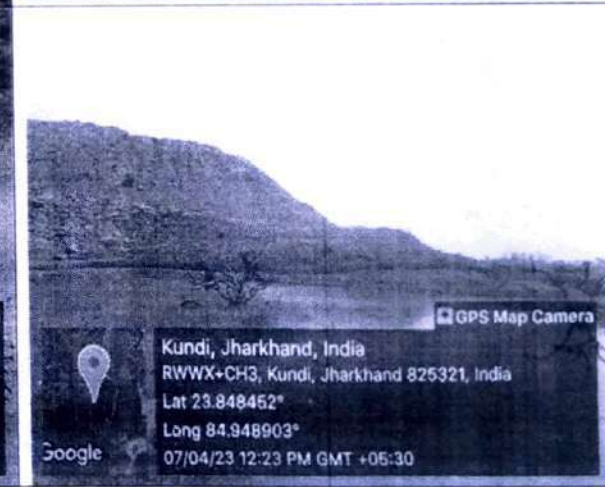




**Pic 06:- Sedimentation Pond at Kamta Village New Masilong Village, Phulbasia Village, Raham village and Saradu village**

*8.7.23*  
**SADALA SATYANARAYAN**  
**PROJECT OFFICER**  
**MASADH QCP**

*12/5M/23*






Pic 07:- Toe Wall around OB Dump at Kundi and Chamatu village

SADALA SATYANARAYAN  
 PROJECT OFFICER  
 MAGADH OCP

15/4/23





Pic-08:- Grassing on Overburden Area


SADALA SATYANARAYAN  
PROJECT OFFICER  
MAGADH OCP

12/15/23








Pic 09:- Top Soil Dum

  
 13-7-23  
 SADALA SAI YANARAYAN  
 PROJECT OFFICER  
 MAGADH OCP

13/5/4/23





Pic 10:- Backfilling: Internal Dump



Pic 11:- R&R compensation to villagers

*8/3/23*  
**SADALA SAT YANARAYAN**  
**PROJECT OFFICER**  
**MAGADH OCP**

*15/4/23*



Pic 12:- CSR ACTIVITY AT MAGADH OCP



Organising Stport Activity at School




Solar Panel distribution to villages



Supply of Drinking water to Locals



Prize Distribution at School



Construction of Ponds at nearby village



Construction of Ponds at nearby village

15/7/23  
 SADALA SATYANARAYAN  
 PROJECT OFFICER  
 MAGADH OCP

12/15/1/23






Hand Pumps



Hand Pumps




open well



open well



Construction of Toilet



Sprinkling of Water

*14.1.23*  
**SADALA SATYANARAYAN**  
**PROJECT OFFICER**  
**MAGADH OCP**

*12/15/4/23*






Medical Camp



Medical Camp



Solar Power Operated Borewell



School Bus



Water Sprinkling at Haul Road and village Roads

*S*  
15/4/23  
**SADALA SATYANARAYAN**  
**PROJECT OFFICER**  
**MAGADH OCP**

*M* 15/4/23





**CENTRAL COALFIELDS LIMITED**  
(A Subsidiary of Coal India Limited)  
(A Govt. of India Undertaking)  
**OFFICE OF THE PROJECT OFFICER**  
**MAGADH OCP,**  
**MAGADH-SANGHMITRA AREA**  
E-mail ID: [pomagadhms@gmail.com](mailto:pomagadhms@gmail.com)

**CCL**

(A minoratna Category-I company)

## Undertaking for implementation of Wild Life Management Plan

Magadh OCP, M-S Area CCL undertakes that it will bear the cost of implementation of Wild Life Management Plan.

  
**Project Officer**  
**NIRPENDRA NATH**  
**P. Magadh OCP**  
Magadh Project

  
**SADALA SATYANARAYAN**  
**PROJECT OFFICER**  
**MAGADH OCP**

सदल सात्यानाराय चतरा ।

पत्रांक—KAT (X) - 40-सात्यानाराय - 531 - 200

दिनांक 15/6/15

अपर समाहर्ता  
चतरा ।

महाप्रबंधक  
माण्ड प्रणिधिना  
सी0सी0र 40 विपरवात यड्डवा ।

प्रान्त-भासीलौग के 63.60 भूमि का सत्यापन प्रतिवेदन का प्रेषण ।

उपरोक्त विषयक अपर-भासीलौग अन्तर्गत रकबा-63.60 एकड़ भूमि का सत्यापन  
काम पूरा प्रति में पत्र में ज्ञात गलतपन कर मिला जा रहा है ।  
अतएव सूचनाार्थ प्रेषित ।

आज्ञाकारक- यथोक्त ।

विश्वासभाजन

15/6/15

अपर समाहर्ता  
चतरा ।

**SADALA SATYANARAYAN**  
PROJECT OFFICER  
MAGADH OCP

**NIRPENDRA NATH**  
Project Officer  
Magadh Project



Name of Village... MALLANA - H. THANA, TANDWA, DIST CHITRA

(Plots should be entered serially)

Khasra No.	No. of the plot Acquired	Area of Plot as per Revenue Record	Area Acquired	Balance Area	Class of Land	Name of Recorded Tenant	Name of Claimant if other than recorded Tenant	Case Record No.	REMARKS
2	3	a	5	6	7	8	9	10	11
01	318(P)	42-00	24-03			श्रीमती देवी परियोजना गोप	बचवा संख्या - 01, खेसा संख्या - 318 में श्रीमती देवी परियोजना गोप के नाम पर कुल खेसा - 3-25 एकर में जमाबंदी है। प्राथमिकता II, जीएम नम्बर - 09, सत संख्या - 40 में दर्ज/काम है। प्राथमिकता कॉलेज में पिछा वार संख्या - 16/2005-06, भौतिक कोष का आधिकारी लणवा के भौतिकानुसार खेसा संख्या - 01, खेसा संख्या - 318, खेसा - 3-25 एकर, दर्ज/मान है। प्रमाण रसीद वर्ष - 2007-08, बलीद संख्या - 080034, प्रमाण रसिद वर्ष - 2008-09, रसीद संख्या - 402612/ अधिल/ निर्गत है। उक्त रुमी में प्रमाणित खेसा खेसा किम जंगलरूप में एक क्यूसीमा से बाहर है। ऑनलाइन सर्वेक्षण के लिए गार्डन टीए, जयपुर जल सतल के माफक 362/510 दिनांक - 09-07-2003 के भौतिकानुसार, उक्त खेत की (वकाख) खेसा खेसा में खेसा - 3-25 एकर में खेसा करने पड़ा गया है। खेसा हारा - 2005 का काम है। रसीद के माफक 40 2006-09 भाग जमा - 81 अनुसार रसीद - 04 70193 दिनांक - 6/7/60 (7) 680246 ,, 4/3/55 (8) 422775 ,, 6/3/50 (9) 080034 ,, 7/2/58 (10) 402612 ,, 15/3/2009 श्रीमती देवी परियोजना - 30 गुंठों में माफक 6190-47		

କାଳିଙ୍ଗ ସାମ୍ରାଜ୍ୟର ମାଧ୍ୟମରେ 30 ବର୍ଷ ଓ ମାଧ୍ୟମରେ 519 ମସିହାରେ

2415 /

Liberty

SADALA SATYANARAYAN


PROJECT OFFICER

MAGADH QCP ~~214~~ NIRPENDRA NATH

उत्तर प्रदेश पर्यावरण विभाग  
लखनऊ

Project Officer  
Magadh Project

सं. 100/१००

  
सचिव, जिला प्रशासन  
महाध. कोषपाल, जिला  
राजपुर, जिला

राजस्व कमिषारी

अं-चल मिश्री क  
तद्वल, -च

डॉ० पल अचिन्त  
ल० ३३५५. चमरा



STATEMENT - VI

(Plots should be entered serially)

Classification No. S.O. No. 1384, DATED: 09-05-2003

Name of Village... MASLANG, P. 1, THANA - TANDWA, DIST - SIKOTRA

[illegible]

Press 429/05-06—50 Pads of 100 Lvs.

**SADALA SATYANARAYAN**

**PROJECT OFFICER**

MAGADH OCP®

NIRPENDRA NATH  
Project Officer  
Magadh Project

CENTRAL OIL FIELDS LIMITED

G.M.K. Lang.

**References**

STATEMENT - VI

(plots should be entered separately)

STATEMENT

Name of Village MA-2144-61, THANA-TANIDWA, DIST. CHATTA

Initiation No. J.C. NO. 1384, DATED: 09-05-2003

[illegible]

SADALA SATYANARAYAN  
PROJECT OFFICER  
MAGADH OCP

समूह शिक्षण  
मध्य शासनाची सेवा  
लक्ष्मी. चक्रा.

राजसूय शिवालय

मंत्रालय, दिल्ली

कॉन्सुलर कार्यालय  
नया दिल्ली

(9)  
प्रश्न क्र. 346/20

अनुसूचित जाति प

**KIRPRENDRA NATH**  
Project Officer





भारत 2023 INDIA

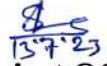
वसुधैव कुटुम्बकम्

ONE EARTH • ONE FAMILY • ONE FUTURE

**CENTRAL COALFIELDS LIMITED***(A Subsidiary of Coal India Limited)**(A Miniratna Category- I Company)***OFFICE OF THE PROJECT OFFICER****MAGADH OCP, MAGADH-SANGHMITRA****AREA, AVANTIKA, VILL-KUNDI, PO-****SARADHU, DIST:- CHATRA****E-mail ID: pomagadhms@gmail.com**

## Undertaking

Magadh OCP, CCL undertakes to make payments of all applicable levies and implement all compliances as directed by the authorities against broken GMJJ Land in present proposal i.e (192.36 Ha) forest land.

**Project Officer****Magadh OCP****SADALA SATYANARAYAN****PROJECT OFFICER****MAGADH OCP**



**CCL**

*(A Miniratna Category - I Company)*

**CENTRAL COALFIELDS LIMITED** ANNEXURE VII

*(A Subsidiary of Coal India Limited)*

*(A Govt. of India Undertaking)*

**OFFICE OF THE PROJECT OFFICER**

**MAGADH OCP, MAGADH-SANGHMITRA AREA**

E-mail ID: [pomagadhms@gmail.com](mailto:pomagadhms@gmail.com)

Ref No: PO/ (Magadh OCP)/WLMP/2023-24/534

Date: 02.06.2023

To  
The Divisional Forest Officer  
South Chatra Division  
Chatra

Sub-Submission of Combined Wildlife Management Plan for 96.72 Ha and 192.36 Ha Forest land diversion, which falls under Magadh OCP in Chatra Dist.

Respected Sir,

This is to bring into your kind information that Forest diversion of project boundary of 495.92 Ha of Magadh OCP falling in Chatra District is done in two parts.

1. Forest Diversion of 96.72 Ha, Stage-II obtained vide No. F. No. 8-38/2008, dated 18 Oct 2010
2. Forest Diversion of 192.36 Ha vide application no FP/JH/MIN/87235/2020 dated 19.03.2021

WLMP was required to be prepared for compliance of FC condition no. 18 of 96.72 Ha Forest diversion. As the boundary of 96.72 Ha released Forest lies within/adjacent to the boundary of proposed diversion of 192.36 Ha Forest land and the consideration zone of 10 km is common for both the proposal, a combined WLMP for the above two proposals has been prepared which may kindly be accepted.

The combined WLMP has been prepared in the consultation with State Forest Officials at a total cost of Rs. 7189 Lac out of which Rs 2352.66 Lac is for Hazaribagh Wildlife and Rs. 4836.34 Lac for Chatra South division.

Please find enclosed herewith the 9 copies of the combined Wildlife Management Plan

This is for your kind information and further needful please.

Thanking you.

Enclosure: As Above

Yours Sincerely

Hg  
18/6/23

**NIRPENDRA NATH**  
Project Officer  
Magadh OCP  
Magadh Sanghmitra Area, CCL

**SADALA SATYANARAYAN**  
PROJECT OFFICER  
MAGADH OCP

सवा आलम अंसारी, (प.प्र.वे)  
वन प्रबंधन परामर्शक,  
बलराव वसिणी वन प्रबंधन

**NIRPENDRA NATH**  
Project Officer  
Magadh Project





**CCL**

(A Miniratna Category-I Company)

**CENTRAL COALFIELDS LIMITED**

(A Subsidiary of Coal India Limited)

(A Govt. of India Undertaking)

**OFFICE OF THE GENERAL MANAGER**

**MAGADH-SANGHMITRA AREA, BACHRA**

**PO: BACHRA, DIST.:- CHATRA,**

**(JHARKHAND)- 829201**

**E-mail ID: gmmgscl@gmail.com**

ANNEXURE-VIII

## CERTIFICATE

This is to certify that out of 96.72 Ha diverted forest land vide No. F. No. 8-38/2008, dated 18 Oct 2010 of Magadh OCP, 13.04 Ha has been transferred to upcoming Sanghmitra OCP. This has been done to achieve operational efficacy in both the projects.



**NIRPENDRA NATH**

**General Manager**

**Magadh Sanghmitra Area, CCL**

**GENERAL MANAGER**

**महाप्रबंधक**

**MAGADH-SANGHMITRA AREA**

**मगध - संगमित्रा क्षेत्र**



**SADALA SAI YANARAYAN**

**PROJECT OFFICER**

**MAGADH OCP**

**सहा आलम अंसारी, (न.प्र.वे)**  
**वन प्रबंधन प्रशासिका, (न.प्र.वे)**  
**मगध - संगमित्रा क्षेत्र**



**cmpdi**  
A Mini Ratna Company



सेन्ट्रल माईन प्लानिंग एण्ड डिजाइन इन्स्टीट्यूट लिमिटेड  
(कोयल इण्डिया लिमिटेड की अन्तर्गामी कम्पनी / भारत सरकार का एक लोक उद्योग)  
गोन्दवना-प्लेस, कान्के रोड, राँची - 834 031, झारखण्ड (भारत)  
Central Mine Planning & Design Institute Limited  
(A Subsidiary of Coal India Limited / Govt. of India Public Sector Undertaking)  
Gondwana Place, Kanke Road, Ranchi - 834 031, Jharkhand (INDIA)  
CORPORATE IDENTITY NUMBER - UI4292JH1975GOI001223

### To whom it may concern

Justification for Green belt in respect of Forest diversion of 192.36 Ha of Magadh OCP:

As per the land use submitted, safety zone represents 7.5 m width non-working zone in forest patches all along the Lease boundary.

Whereas, green zone of 110.92 Ha. Includes:

1. 7.5 m width non-working zone in non-forest land all along the Lease area.
2. Area left as safety zone as per DGMS guidelines (Regulation 122 of CMR 2017)
3. Land earmarked for development of green belt as per standard EC conditions to contain dispersion of dust, land to be used for construction of toe-wall, garland drain and sedimentation ponds.
4. Green belt area has been taken more than requirement because Magadh Project is an expansion project. This will facilitate sufficient area of Green belt in Future course of time.

Yours faithfully

*Kanhar Singh*  
26/5/2023

*[Signature]*  
**NIRPENDRA NATH**  
Project Officer  
Magadh Project

*[Signature]*  
**SADALA SATYANARAYAN**  
PROJECT OFFICER  
MAGADH OCP



फोन नम्बर/Phone No. :  
फैक्स नम्बर/Fax No. :  
ई-मेल/E-mail:  
वेब साइट/Website:



**STATEMENT- VI**

Anchor: Tandoa

Name of Village- Saradhu

Thana No. 29

Notification No. 870(E) Dated 02-12-1994

Khata No	Plot No	Area as per Khatiyani (एकड़)	Raiyat ka Position (area) (एकड़)	Class of Land	Name of Recorded tenant	Name of Claimant if other than recorded tenant	Documents provided by tenant/ applicant	Remarks
1	2	3	4	5	6	7	8	9
278	1731 699 706	93.00 25.00 35.75	0.86 1.12 0.39 2.37	गैर मजकूर खाल - जंगल	बालदेव साव पिता कन्हैया साव	NIL	समान रसीद संख्या 533960 वर्ष 1954. 099127 वर्ष 58-59. 418273 वर्ष 61-62. 600231 वर्ष 76-77. 0305522 वर्ष 2003-04  छायाप्रति सत्यान है। (पुस्तक पंजी- 11 नहीं रहने के कारण पुराना रसीद का मिलान सम्भव नहीं है।)	सरकार के अवर सचिव के पत्रांक 10/ 08/ 2009 दिनांक 19/ 08- 334 तार दिनांक 14/ 05/ 2009 के अन्तर्गत : महोदय जीव दत्त द्वारा स्वतः प्रेषित के क्रम में दस्तावेज देना के द्वारा यथा कन्दाई एवं दो किमुन साथ पिता लगान मुन्दी शिवनारायण साव गरीब पिता मतलु साव दो दुला- सा: वगैरह पिता जानकी साव दो कानेशवर साव वगैरह पिता साव बालदेव साव दो जानकी साव वगैरह पिता कन्हैया साव को दखल कच्चा में प्रशंगत भूमि के रकबा 2.37 एकड़ में पालन कच्चा पाया। वर्तमान पंजी- 11 के पृष्ठ संख्या- 211/ 7 पर बालदेव साव पिता कन्हैया साव के नाम से खाता संख्या- 278 कुल जमाबंदी रकबा 2.37 एकड़ दर्ज है। प्रथम रसीद संख्या- 519860 दिनांक 23.02.74 एवं अंतिम रसीद संख्या 550231 दिनांक 03.02.85 दर्ज है।  देयत द्वारा प्रस्तुत क मजकूर की छायाप्रति का समान रसीद संख्या 533960 वर्ष 1954 099127 वर्ष 58-59 418273 वर्ष 61-62 600231 वर्ष 76-77 0305522 वर्ष 2003-04 की छायाप्रति सत्यान है।  वर्तमान पंजी- 11 के अनुसार जमिंदार की तिथि 02.12.1994 से 21 (इन्फॉर्म) वर्ष पूर्व से जमाबंदी कायम का दर फोरेल उपलब्ध तथा पुराना पंजी- 11 नहीं रहने के कारण पुराना रसीद का मिलान सम्भव नहीं है।  सरकार के अवर सचिव, जल एवं भूमि सुधार विभाग, झारखण्ड के पत्रांक 10/ 08/ 2009 दिनांक 19/ 08- 334 तार दिनांक 14/ 05/ 2009 एवं सचिव, राजस्व एवं भूमि सुधार विभाग, झारखण्ड सरकार के पत्रांक 423/ रा. दिनांक 12.02.2015 के संदर्भ में आदेश का पालन अधिनियम, 1980 द्वारा प्रस्तावित भूमि के स्वामी हस्तांतरण हेतु राज्य सरकार को दुरुपयोग सलाही तथा भूजल संचयन की सलाह भी माग परीक्षा द्वारा सरकारी खजाने में जमा करावी जाएगी। (प्रतिनिधि सत्यान)

सचिव कर्मचारी  
टण्डा

अधिलेखक  
टण्डा

अधिलेखक  
टण्डा

भूमि सुधार उप सहायता  
धतरा

अनुमंडित पदाधिकारी  
सिमरिया

अवर सहायता  
धतरा

SADALA SATYANARAYAN  
PROJECT OFFICER  
MAGADH OCP  
NIRPENDRA RATH  
Project Officer  
Magadh Project

Anchal- Tandwa

Name of Village- Saradhu

## STATEMENT- VI

Thana No. 29

Notification No. 870(E) Dated 02-12-1994

Khata No.	Plot No.	Area as per Khatyan (एकड़)	Raiyat ka Position (area) (एकड़)	Class of Land	Name of Recorded tenant	Name of Claimant if other than recorded tenant	Documents provided by tenant/ applicant	Remarks
1	2	3	4	5	6	7	8	9
278	706	35.75	2.11	गैर मजकूत खास - जगत	कनहाई सुन्धी की किसान सुन्धी पिता- लक्ष्मण सुन्धी	NIL	कबुलियात पट्टा संख्या 2231 वर्ष 1949 रसीद संख्या 596522 वर्ष 1954, रसीद संख्या 2913343 दिनांक 11.12.05 की छायाप्रति संलग्न है। (पुराना पंजी- 11) नहीं रहने के कारण पुराना रसीद का मिलान समय नहीं है।	सरकार के अवर सचिव के पत्रांक 10/डीएलएचओ गिरिध (नीति) 19/ 08- 334 रां दिनांक 14/05/2009 के आलेख में गठित जीव दल द्वारा स्थल निरीक्षण के क्रम में दखलदार देवा के बकाज या श्री शिवनारायण साव वगैरह पिता मानु साव की दुवार साव वगैरह पिता- जानकी साव की कारवेदार साव वगैरह पिता- सखी लालदेव साव की दखल कबज में प्रस्तावत भूमि के एकड़ 2.11 एकड़ पर दखल कब्जा पाया। वर्तमान पंजी- 11 के पुरा संख्या- 19/ 11 पर कनहाई सुन्धी की किसान सुन्धी पिता- लक्ष्मण सुन्धी के नाम से खास संख्या - 278 रसीद संख्या 706 संख्या 2.11 एकड़ दर्ज है। प्रथम रसीद संख्या- 2913343 दिनांक 11.12.2005 एवं अंतिम रसीद संख्या 4032830 दिनांक 10.12.2009 दर्ज है। देवा द्वारा प्रस्तुत कागजातों की छायाप्रति यथा कबुलियात पट्टा संख्या 2231 वर्ष 1949, रसीद संख्या 596522 वर्ष 1954, रसीद संख्या 2913343 दिनांक 11.12.05 की छायाप्रति संलग्न है। वर्तमान पंजी- 11 के अनुसार अभिलेखन की तिथि 02.12.1994 से 11 (ग्यारह) वर्ष बाद का जमाबंदी कायम का दस्तावेज उपलब्ध है। पुराना पंजी- 11 नहीं रहने के कारण पुराना रसीद का मिलान समय नहीं है। सरकार के अवर सचिव, राजस्व एवं भूमि सुधार विभाग, झारखण्ड के पत्रांक 10/डीएलएचओ गिरिध (नीति) 19/ 08- 334 रां दिनांक 14/05/2009 एवं सचिव, राजस्व एवं भूमि सुधार विभाग, झारखण्ड सरकार के पत्रांक 423/ रां, दिनांक 12.02.2015 के हस्तक्षेप में आवेदन का फायन अवैधित, खास ही प्रस्तावित भूमि के स्थानीय स्थानांतरण हेतु राज्य सरकार को भुगतान सलाही तथा भुजिक्ता सूच्य की राशि की समस्त परियोजना द्वारा सरकारी खजाने में जमा कराया जाएगा। (प्रतिनिधि संलग्न)

राजस्व कर्मचारी  
टण्डवाअंचल निरीक्षण  
टण्डवाअग्रत अधिकारी  
टण्डवाभूमि सुधार उप समाहर्ता  
घराराअनुमण्डल पदाधिकारी  
सिमरियाअपर समाहर्ता  
घराराSADALA SATYANARAYAN  
PROJECT OFFICER  
MAGADH OCPNIRPENDRANATH  
Project Officer  
Magadh Project



Car. m.k. LAND

②

STATEMENT - VI

Name of Village... MASJUNAB-UL-THANA-II ANDWA, DIST-CHITRA

Name of Village. <u>पिपरावा-61</u>						Date <u>11/1/2018</u>					
Khata No.	No. of the plot Acquired	Area of Plot as per Revenue Record	Area Acquired	Balance Area	Class of Land	Name of Recorded Tenant	Name of Claimant if other than recorded Tenant	Cass Record No.	REMARKS		
2	3	4	5	6	7	8	9	10	11		
01	318 (P)	42.00	24.08			दीपक भाग पिंगा बनारस राय	खता संख्या-01, प्रे री एड बाग पिंगा कानूना के नीचे प्रो. रखा- 2.14 एड की कपाटकी पालु गंगा-प्र. लौहम गबर-02, एफ खंख्या- 28 प्रे हरी/काय है/माधिका सैलप प्रे हिमी मंगाय पदाधिकारी को कबुलीया / अद्वैत प्राप्त प्रि नही है/ माय रखि वर्ष- 2002-03, रखि खंख्या- 0302486, काय वर्न-14 रखि खंघ- 2006-07, टसीद खंख्या- 4023175 ऑफिस/विजि है/प्रि प्रि जी मन्कुवा खाया खाया, फिमि बंगाल मदि है/प्रम वन खीमा से लाय है/ऑनिक सैमिया कैलि गठित प्रि. विभा. फला के जापोड- 364/कि दिन्ड- 09-07-2013 के अधिसावदा प्रि देण प्रि उक्त खाता संख्या-01, रखिरा खंख्या- 918 रखा- 2.14 एड के दखल करना गया है।  कार्ड्स निर यत्न बनाया प्रे रखि कार्ड्स क्रमांक निमा प्रि प्रम. निर- 0302486 — 16/3/2003 2959817 — 22/3/2004 29591191 — 10/11/2006 3445581 — 25/2/2007 4023175 — 26/11/2007  अथ रखि कार्ड्स क्रमांक - 309400 ब' अ - प्रि नाय यथा प्रि .				


SADALAS  
PROJE  
MA

CCL Press 429M05-06—50 Pads of 100 Lvs

SADALA SATYANARAYAN  
PROJECT OFFICER  
MAGADH QCP

NIRPENDRA NATH  
Project Officer  
Magadh Project

100 LRS

  
वसन्तदास वि. कान्ति  
मार्ग-आसपासी 100  
लुण्ठक-पुलगा

राजाव कर्मचारी

कां-यल निरीक्षक  
ल.उ.प्रा. - चम्पा

हिरण्य  
श्री १०८ श्री गणेशाय नमः  
२०२१/२०२२

30/9034 mial  
(9.14)

30/11/15  
अनुपमल पद्मिनी  
सिप्रीता

# CENTRAL COALFIELDS LIMITED

G.M.K. LAND.

10

## STATEMENT - VI

Refutation No. S.C. NO. 1984, DATED-09-05-2003.

Name of Village. MARLA PARA BHATHAR TA. ADWA, DIST-CHITRA.

Sl. No.	No. of the plot Acquired	Area of Plot as per Revenue Record	Area Acquired	Balance Area	Class of Land	Name of Recorded Tenant	Name of Claimant if other than recorded Tenant	Case Record No.	REMARKS
2	3	4	5	6	7	8	9	10	11
01.	312 (D)	63.00	24.88			शुद्ध भूमि मिना - खाना संख्या-01, ये शुद्ध भूमि (मा खीर भूमि) के नीचे प खीर भूमि	खाना संख्या-2.15 पर का गणवन्दी-यह प्लॉट 01, ओल्ड मन्दा- 02, एफए संख्या-55 में लग/संगम में प्राथमिक खेल में आदि का संख्या अधिक (3) गणवन्दी के पद संख्या-7405-07 के अनुसार हरे/हाथ में/पद संख्या-2008-09, रजिस्ट संख्या-156242 एम अन्तिम रजिस्ट संख्या-2011-12, रजिस्ट संख्या-936747 भूमि/संगम में/उक्त भूमि में भूमि खाना संख्या, फिलिम जंगल (3) के एम का सीमा से कर के ओल्ड संख्या के लिए गणवन्दी में, एम संख्या-2008 के गणवन्दी 364/री 03-04-2013 के आदि का संख्या, एम संख्या-2008 के खाना संख्या-01, खाना संख्या-312, खाना-2.15 पर ये एम संख्या का पद संख्या है।		
							प्रधान मंत्री संख्या 237/55 दिनांक 16/2/55		
							294955 दिनांक 16/2/55		
							778876 दिनांक 16/2/60		
							156392 दिनांक 16/2/79		
							936747 दिनांक 16/2/11		
							उपरोक्त वर्णित मंत्री		
							उपरोक्त मंत्री का पद		
							मन्दा-48 मन्दा		

CCL Press 429/05-06-00 Page of 106 Lys.

समाप्त आदेश  
मन्दा-48 मन्दा  
एडवा, चित्तूर

का. जल इन्जीनियर

का. जल इन्जीनियर  
एडवा, चित्तूर

का. जल इन्जीनियर  
एडवा, चित्तूर

का. जल इन्जीनियर  
एडवा, चित्तूर

SADALA SATYANARAYAN  
PROJECT OFFICER  
MAGADH OCP  
NIRPANDRA NATH  
Project Officer  
Magadh Project





भारत 2023 INDIA

वसुधैव कुटुम्बकम्

ONE EARTH • ONE FAMILY • ONE FUTURE



**CENTRAL COALFIELDS LIMITED**

*(A Subsidiary of Coal India Limited)*

(A Miniratna Category- I Company)

**OFFICE OF THE PROJECT OFFICER**

**MAGADH OCP, MAGADH-SANGHMITRA**

**AREA, AVANTIKA, VILL-KUNDI, PO-**

**SARADHU, DIST:- CHATRA**

E-mail ID: pomagadhms@gmail.com

## Authorization

With reference to authorization from HOD (E&F), CCL Ranchi , vide ref . No. CCL/HOD (Env & Forest)/Autho/2018/636 dated 27.08.2018, undersigned is hereby authorized to make application of forestry & environmental clearance on behalf of HOD(E&F)CCL , Ranchi with respect to Magadh East OCP, Magadh -Sanghmitra Area, CCL . The details of the undersigned are as given below: -

Name	:-	<b>Sri Sadala Satyanarayan</b>
Designation	:-	<b>Cheif Manager(Mining)</b>
Email Address	:-	<b>pomagadhms@gmail.com</b>
Phone No	:-	<b>89877884407</b>
Official address	:-	<b>Magadh Project Office , Kundi,P.O-Tandwa, P.S-Tandwa District :-Chatra, Jharkhand(825321)</b>

  
Project Office  
Magadh OCP  
**SADALA SATYANARAYAN**  
**PROJECT OFFICER**  
**MAGADH OCP**



CCL

सेन्ट्रल कोलफील्ड्स लिमिटेड  
(भारत सरकार का एक उपक्रम)  
(दरभंगा हाउस, राँची-834029)  
CENTRAL COALFIELDS LIMITED  
(Govt. of India Undertaking)

Darbhangha House, Ranchi- 834 029

फोन/Phone: (0651) 2360184 फैक्स/Fax: (0651) 2360184

वेबसाइट/Website: <http://www.centralcoalfields.in>

Ref. No. CCL/HOD (Env & Forest)/Autho./2018/636


Date: 27/8/18


### AUTHORISATION

The Project Officers of the projects of CCL are hereby authorised to make applications of forestry and environmental clearance, on behalf of Central Coalfields Limited, in respect of their projects. They will be the authorised signatory for forestry and environmental applications for their projects.

It supercedes the earlier authorisation issued vide no.CCL/HOD (Env & Forest)/2017/1315 dated 30.10.2017.

This has approval of Competent Authority.

  
(Soumitra Singh)  
HOD (Env & Forest)  
CCL, Ranchi

  
13.7.23  
SADALA SATYANARAYAN  
PROJECT OFFICER  
MAGADH OCP.



E-1243833



# CENTRAL COALFIELDS LIMITED

## Office of the Project Officer

### Magadh Project

At-"Avantika", Vill.- Kundi,  
Post- Saradhu, PS- Tandwa, Dist- Chatra,  
Jharkhand-825321

email-id: [pomagadhms@gmail.com](mailto:pomagadhms@gmail.com)



Ref. No.: PO (M)/PD/Charge Assumption Rept./PO/2023/ 532 Dated: 2/06/23

## CHARGE ASSUMPTION/RELINQUISHMENT REPORT

Certified that I have in the afternoon of **02<sup>nd</sup> June 2023** take over the charges of Project Officer, Magadh OCP, in terms of the Office Order No: HOD (P-EE) / CCL / Min./ Trans./ 23/ 9941-70 ; Dated: 29.05.2023 of HOD(P-EE), CCL HQ, Ranchi and Subsequent Office Order No: GM(M-S)/PD/T&P/2023/257; Dated:02.06.2023, of Staff Officer (P&A), Magadh-Sanghmitra Area.

NAME OF THE MINE  
NAME OF THE OWNER  
(Please write the name)  
NAME OF OUTGOING PROJECT OFFICER  
DESIGNATION  
NAME OF INCOMING PROJECT OFFICER  
DESIGNATION

: MAGADH OPEN CAST  
: Director (Technical)/ (Operation), CCL  
: SRI RAM BABOO PRASAD  
: SRI NRIPENDRA NATH  
: General Manager (Mining)  
: SRI S. SATYANARAYANA  
: Chief Manager (Mining)

*Nripendra Nath*  
Signature of the Relieving Officer  
(Nripendra Nath)  
EIS No:-90185950

*S. Satyanarayana*  
Signature of the Accepting Officer  
(S. Satyanarayana)  
EIS No: - 90169459

### Details for responsibility accepted by the Officer receiving charges:

→Duties and responsibilities of Office of the Project Officer/ Agent of Magadh Opencast Project.  
→Duties and responsibilities of Dealership licensee of Phulbasiya, Balumath and Bukru Siding.

→Details of Opening Stock of coal as on date **02.06.2023**:

As per Book stock	989853.235 Te.
As per Physical stock:	958870.18 Te.
Difference (-)	30983.05 Te
% of shortage (-)	(-) 3.13 %

*S. Satyanarayana*  
Signature of the Relieved Officer

*Nripendra Nath*  
Signature of the Relieving Officer  
(Nripendra Nath)

Countersigned

*Nripendra Nath*  
General Manager  
Magadh - Sanghmitra Area

### Distribution to:

1. The T.S to C.M.D., CCL Ranchi: For kind information.
2. The T.S to Director (Technical-Operation/Pers./Fin./P&P), CCL, Ranchi: For kind information.
3. The HOD (EE) CCL, Ranchi.
4. The General Manager, Magadh-Sanghmitra Area
5. The SO(Min./Civil/E&M/P&A/Excav./Env./Sales/Safety), M S Area
6. The Area Finance Manager, M S Area
7. All HOD's, Magadh OCP
8. The Executive concerned
9. Office file

*S. Satyanarayana*  
SADALA SATYANARAYAN  
PROJECT OFFICER  
MAGADH OCP



भारत 2023 INDIA

वसुधैव कुटुम्बकम्

ONE EARTH • ONE FAMILY • ONE FUTURE



**CENTRAL COALFIELDS LIMITED**  
(A Subsidiary of Coal India Limited)  
(A Miniratna Category- I Company)  
**OFFICE OF THE PROJECT OFFICER**  
**MAGADH OCP, MAGADH-SANGHMITRA**  
**AREA, AVANTIKA, VILL-KUNDI, PO-**  
**SARADHU, DIST:- CHATRA**  
E-mail ID: pomagadhms@gmail.com

## Undertaking

The profile of applicant in PARIVESH is not getting updated due to some technical issue. (Screenshot enclosed). As such the updated detail of the new authorized applicant is as under:

Name	:-	Sri Sadala Satyanarayan
Designation	:-	Cheif Manager(Mining)
Email Address	:-	pomagadhms@gmail.com
Phone No	:-	89877884407
Official address	:-	Magadh Project Office , Kundi,P.O-Tandwa, P.S-Tandwa District :-Chatra, Jharkhand(825321)

CCL undertakes that the above provided informations are correct and the profile in PARIVESH will be updated as soon as the technical issue is resolved.

Project Officer  
Magadh OCP

**SADALA SATYANARAYAN**  
**PROJECT OFFICER**  
**MAGADH OCP**



Welcome to PARIVESH x | Welcome to Single Window Clear x | The resource cannot be found. x +

forestsclearance.nic.in/useraccount/editregistration.aspx

## Server Error in '/' Application.

*The resource cannot be found.*

**Description:** HTTP 404: The resource you are looking for (or one of its dependencies) could have been removed, had its name changed, or is temporarily unavailable. Please review the following URL and make sure that it is spelled correctly.

**Requested URL:** /useraccount/editregistration.aspx

**Version Information:** Microsoft .NET Framework Version 4.0.30319; ASP.NET Version 4.7.3930.0

27/3/23  
SADALA SATYANARAYAN  
PROJECT OFFICER  
MAGADH OCP