

**GOVERNMENT OF TELANGANA
ROADS & BUILDINGS DEPARTMENT**

APPENDEX
(See Rule 6)

FORM-'A'

Form for seeking prior approval under section 2 of the Forest (Conservation)
Act,1980 proposals by the state Government and other authorities.

PART-1

(TO BE FILLED BY USER AGENCY)


1) Project Details :	(R&B)Road to R.Kothagudem to Kurnapally from Km 0/0 to 11/600 in Khammam District.
i) Short narrative of the Proposal for Project	<p>The Telangana State Government have taken a policy decision to improve the interior roads to (R&B) standards , it would improve further connectivity in terms of achieving smooth and safe traffic flow with higher level of service.Decided to complete all pending Projects.</p> <p>(R&B) Road to R. Kothagudem – Kurnapalli road from km.0/0-11/600 in Khammam District. This is the road of a length 11.60 Km of Single lane earthen surface connecting to the Major Distict Road , where the people are suffering a lot for travelling to the mandal head quarters and there on to district head quarters for</p>


	<p>their medical aid, education, transportation of agricultural produce etc.,</p> <p>By Improving this road to (R&B) Standards, the people will be facilitated to reach the Mandal & district head quarters, for all their needs on time.</p> <p>The road is situated in Extremist affected area and this is an important road to agency people to transport their agriculture products to market centers like Bhadrachalam. Road is sanctioned under RDF Scheme, the government have sanctioned an amount of Rs.1800.00 Lakhs vide GO.Ms.No.1 TR&B(R-II)Dept.dated.02-01-2016.</p> <p>The (R&B) Road to R.Kothagudem to Kurnapally from Km 0/0 to 11/600 in Khammam District. Is passing through reserve forest in few stretches and the extent is estimated as 12.684 Ha</p>
<p>ii) Map showing the required forest land and Boundary of adjoining Forest on a 1 in 50000 SCALE TOPO MAPS</p>	<p>Map showing required the reserve forest boundary is enclosed, The land is meant for (R&B)Road to R.Kothagudem to Kurnapally from Km 0/0 to 11/600 in</p>


	<p>Khammam District.</p> <p>The Area has been DGPS surveyed & data authenticated by PCCF (HOFF), TS. The same are overlaid on 1:50000 topo maps and enclosed</p>
iii) Cost of the Project	Rs. 1800.00 Lakhs
iv) Justification for location the project in forest area	<p>This road is connecting to the Mandal head quarters and there onto district head quarters for their medical aid, education, transportation of Agricultural produces etc. By improving this road to (R&B) Standards, the people of nearby this road will be facilitated to reach the Mandal & district head quarters, for all their needs on time. The road is passing through forest area and the reach is under the forest jurisdiction of Bhadrachalam North Division.</p> <p>The road is trespassing forest and non-forest areas , if alternate is chosen also still passes through notified forest and leads further defragmentation. Therefore it is proposed for New Formation and Upgradation of Katcha road to Pucca Road. Further, it requires diversion of Forest Land for full width .</p>
v) Cost benefit analysis (to be enclosed)	Not applicable, as there is no other alternate to compare the cost.
vi) Employment likely to be generated	1000 Mandays
2. Purpose wise breakup of the total Land required Extent	After working out various options in execution of the road Works in the forest Land, the diversion of forest land to the minimum requirement is worked out. Areas are DGPS surveyed, the details of the land requirement are as follows.

	<p>Total length of Road :11.600 km</p> <p>Km.0/0-1/5 =1.500 NF</p> <p>Km.1/5 -2/675 =1.175 F</p> <p>Km.2/675-4/125 =1.450 NF</p> <p>Km.4/125-8/125 =4.000 F</p> <p>Km.8/125-10/433 =2.308 NF</p> <p>Km.10/433-11/600 =1.167 F</p> <hr/> <p>11.600</p> <p>Road work in Forest reaches.</p> <p>Km.1/5-2/675 =1.175</p> <p>Km.4/125-8/125 =4.000</p> <p>Km.10/433-11/600 =1.167</p> <hr/> <p>6.342 x20.00</p> <p>Road Work - 12.684 Ha</p> <hr/> <p>Total - 12.684 Ha</p> <hr/>
3. Details of displacement of people due to the project if any	
i) Number of families	NO
ii) Number of Schedule Caste / Schedule Tribal families	NO
iii) Rehabilitation Plan	NO
4 Where Clearance under Environment Protection) Act, 1986 Required? (Yes/No)	No
5. Undertaking to bear the cost of rising and maintenance of compensatory Afforestation and /or penal compensatory afforestation as well as cost are protection and regeneration of Safety zone., etc., as per the Scheme prepared by the state Government (under taking to be enclosed).	<p>CA land of area 152.00 Ac is identified an extent of acrs .46.00 Gts.in sy.No.153/1 of Boriyalakunta H/o .Tirumala kunta (V) .an extent of Acrs .79.00 Gts of Asupaka (V) of Aswaroapeta (M) and an extent of Acrs.27.00 Gts .in Sy.No.350/1 at Ankakpalem (V) of Dammam (M) in Khammam (D). C.A land Maps and undertaking are Enclosed.</p> <p>Undertaking Certificate from District Collector to be enclosed.</p>

6. Details of Certificates / Documents Enclosed as required under the instructions	<p>I) TECHNICAL SANCTION MEMO.</p> <p>II) UNDERTAKING TO PAY COST OF EXTRACTION OF TREE GROWTH IN DIVERTED FOREST AREA AND ALSO TO BEAR THE ESCALATION COSTS.</p> <p>iii) UNDERTAKING TO BEAR COST OF RISING AND MAINTENANCE OF COMPENSATORY AFFORESTATION.</p> <p>iv) CERTIFICATE TO PROVIDE NON-FOREST COMPENSATORY AFFORESTATION LAND</p> <p>v) CERTIFICATE OF BAREST MINIMUM.</p> <p>vi) UNDERTAKING TO PAY NET PRESENT VALUE AND ADDITIONAL NET PRESENT VALUE.</p>


 Executive Engineer(R&B)
 Spl,Division:Kothagudem


 Supeindenting Engineer
 (R&B),CIRCLE, KHAMMAM.

"COUNTER SIGN"

 ENGINEER -IN -CHIEF (R&B)
 RURAL ,ROADS,HYDERABAD
