

FOR STAGE-I APPROVALS

FORM-'A'

Form for seeking prior approval under section 2 of the proposals by the State Government and other authorities

(To be filled by user agency)

1. Project Details


1	Short Narrative of the proposals and project/scheme for which the forest land is required	Full Title Of The Project: Diversion of Forest Land (0.0053 Hectare) for taking access Permission for the Project of Retail Outlet of "M/s Bharat Petroleum Corporation Limited " at Km 3.712 (RHS) on Jhajjar By-Pass road, in Jhajjar, Tehsil and District - Jhajjar.
2	Map showing the required forest land, boundary of adjoining forest on a 1,50,000/- scale map	Attached
3	Cost of the Project	Rs.1.00 crore
4	Justification for locating the project in forest area	Project is not in Forest land only access for road falls in forest land
5	Cost-Benefit analysis (to be enclosed)	The case is below 0.0652 Hectare So, Cost-Benefit analysis is not necessary.
6	Employment likely to be generated	30

2. Purposes wise break-up of the total land required

Sr. No	Name of Purpose	Area in Hectare	Present use of land
1	Construction of Road for access	(0.0053 Hectare)	Forestry Purpose

3. Details of displacement of the people due to the project If any

I	Number of Families	Nil
Ii	Number of Scheduled cast/scheduled tribe families	NA
Iii	Rehabilitation plan (To be enclosed If any)	NA


 प्रादेशिक प्रबन्धक - रिटेल
 भारत पेट्रोलियम कॉर्पोरेशन लिमिटेड
 ग्राम-करनावास, रेवाड़ी (हरियाणा)
 Vikram S Thakur
 Territory Manager (Retail)
 Bharat Petroleum Corp. Ltd.
 Vill. Karnawas Bawari (H.R.)

4. Others Details

Whether clearance under environment (protection) Act, 1996? (YES/NO) If yes kindly sent environment clearance copy

Yes

Undertaking to bear the cost of raising and maintenance of compensatory afforestation and / or penal compensary afforestation as well as cast of protection and regeneration of safety zone, as per the schedule prepared by the State Govt.

Attached

Details of certificates/documents enclosed as required under the instructions

Sr. No

Name of Document

Page No. 1

1

Site Map

2

Survey Map

3

Checklist No. 4,7,8,
10, 11, 12, 13

Date.....

Place.....

(Signature of User Agency)

भारत प्रमाणित करपोस्ट लिमिटेड
ग्राम कल्याण, जे.ए. (हिंगणजा)

Vikram S Thakur
Territory Manager (Retail)
Bharat Post Limited Corp. Ltd.
Vill. Kalyan, Hingran (H.R.)

FORM - A

Form for seeking prior approval of Central Government under section 2 of the Forest(Conservation) Act, 1980 for Diversion of fresh forest area

PART - I
(To be filled up by User Agency)


A. General Details**A-1. Project Details**

- (i). Proposal No. : FP/HR/Approach/42308/2019
- (ii). Name of Project for which Forest Land is required : Retail outlet of BPCL
- (iii). Short narrative of the proposal and Project/scheme for which the forest land is required : Diversion of Forest Land (0.0053 Hectare) for taking access Permission for the Project of Retail Outlet of "M/s Bharat Petroleum Corporation Limited " at Km. 3.712 (RHS) on Jhajjar Bye Pass road in Village- Jhajjar Tehsil and District -Jhajjar.
- (iv). State : Haryana
- (v). Category of the Proposal : Approach Access
- (vi). Shape of forest land proposed to be diverted : Linear
- (vii). Estimated cost of the Project(Rupees in lacs) : 100
- (viii). Area of forest land proposed for diversion(In ha.): 0.0053
- (ix). Non-forest land required for this project(In ha.): 0.0652
- (x). Total period for which the forest land is proposed to be diverted(In years): 30

A-2. Details of User Agency

- (i). Name : BHARAT PETROLEUM CORPORATION LIMITED
- (ii). Address1 : REWARI TOP, VILL: KARNAWAS, REWARI- BAWAL ROAD, REWARI
- (iii). Address2 : NIL
- (iv). State : Haryana
- (v). District : Rewari
- (vi). Pin : 123401
- (vii). Landmark : NEAR IOC TERMINAL
- (viii). Email address : bharatpetroleum.office@gmail.com
- (ix). Landline Telephone No. : 1274-269558
- (x). Fax No. : NIL
- (xi). Mobile No. : 9416200490
- (xii). Website (if any) : NIL
- (xiii). Legal status of User Agency : Central Government

A-3. Details of Person Making Application

- (i). First Name: Neeraj
- (ii). Middle Name: K
- (iii). Last Name: Jaria
- (iv). Gender: Male
- (v). Designation: TERRITORY MANAGER
- (vi). Address 1: Rewari
- (vii). Address 2: NIL
- (viii). State: Haryana
- (ix). District: Rewari
- (x). Tehsil: Rewari
- (xi). Pin: 123401
- (xii). Landmark: Depot
- (xiii). Email Address: bharatpetroleum.office@gmail.com
- (xiv). Landline Telephone No.: 1274-269301
- (xv). Fax No.: NIL
- (xvi). Mobile No.: 8002474089
- (xvii). Copy of documents in support of the competence/authority of the person making this application to make application on behalf of the User Agency: 

B. Details of land required for the Project

- B-1. Details of proposal seeking prior approval of Central Government under the Act for diversion of forest land for the Project already submitted in the past

Report Part 1

List of proposal submitted in Past

S.no	Proposal Status.	Proposal No.	Moef File No.	Area Proposed for Diversion(Ha.)	Area Diverted(Ha.)	Date of In-Principle Approval	Date of Final Approval
NIL							

B-2. Details of forest land proposed to be diverted

B-2.1 Details of Divisions Involved

Details of Divisions Involved			
S.no	Division Name	Forest Land(ha.)	Non-Forest Land(ha.)
1.	Jhajjar(Central Rohtak)	0.0053	0.0652
	Total	0.0053	0.0652

B-2.2 Details of Districts Involved

District wise breakup			
S.no	District Name	Forest Land(ha.)	Non-Forest Land(ha.)
1.	Jhajjar	0.0053	0.0652
	Total	0.0053	0.0652






B-2.3 Village wise breakup

Villages wise breakup			
S.no	Village	Forest Land(ha.)	Non-Forest Land(ha.)
1	Jhajjar bypass road	0.0053	0.0652
	Total	0.0053	0.0652



B-2.4 Component wise breakup

Component wise breakup			
S.no	Component	Forest Land(ha.)	Non-Forest Land(ha.)
1	construction of road	0.0053	0.0652
	Total	0.0053	0.0652

C. Maps of forest land proposed to be diverted

Division 1. : Jhajjar(Central Rohtak)											
(i). Area of forest land proposed to be diverted(In ha.) : 0.0053											
(ii). Nature of the Project: Linear											
(b). No. of Segments : One											
<table border="1"> <thead> <tr> <th colspan="3">Segment wise details</th> </tr> <tr> <th>Segments</th> <th>Segment Area(In ha.)</th> <th>Kml File of Segments (To view KML file on google the same may be downloaded and then open if in google earth install in your computer).</th> </tr> </thead> <tbody> <tr> <td>1.</td> <td>0.0053</td> <td> View File</td> </tr> </tbody> </table>			Segment wise details			Segments	Segment Area(In ha.)	Kml File of Segments (To view KML file on google the same may be downloaded and then open if in google earth install in your computer).	1.	0.0053	 View File
Segment wise details											
Segments	Segment Area(In ha.)	Kml File of Segments (To view KML file on google the same may be downloaded and then open if in google earth install in your computer).									
1.	0.0053	 View File									
(iii). Copy of Survey of India Toposheet indicating boundary of forest land proposed to be diverted: 											
(iv). Scanned copy of the Geo-referenced map of the forest land proposed to be diverted prepared by using GPS or Total Station: 											

D. Justification for locating the Project in forest land and details of alternatives examined:

- Copy of note containing justification for locating the Project in forest land: 
- Whether a copy of map indicating location of alternative examine is required to be provided: Yes
- Copy of map indicating location of alternative examined: 

E. Employment likely to be generated

- Whether the Project is likely to generate employment ? : Yes

- (ii). Permanent/Regular Employment(Number of persons): 10
(iii). Temporary Employment(Number of person-days): 20

E. Displacement of People due to the Project, if any

- (i). Whether Project Involves displacement?: No

G. Details of Cost-Benefit analysis for the Project

- (i). Whether the Project requires Cost-Benefit analysis?: No

H. Status of Environmental Clearance

- (i). Whether the Project requires Clearance under the Environment (Protection) Act 1986 ? : No

I. Status of Wildlife Clearance

- (i). Whether the Project or a part thereof is located in any Protected Area or their Eco sensitive zone? : No

J. Applicability of special provisions governing Scheduled Areas

- (i). Whether the Project or a part thereof is located in a Scheduled Area? : No
























K. Status of settlement of rights under the Forest Rights Act, 2006 on the forest land proposed to be diverted

- (i). Whether the process for settlement of Rights under the Forest Rights Acts 2006 on the forest land proposed to be diverted has been completed? : No

L. Details of land identified for Compensatory Afforestation

- (i). Whether non-forest or Revenue forest land is required to be provided by User Agency?: Not Applicable
(ii). Whether the area of non-forest land or Revenue forest land required to be provided by User Agency for raising Compensatory Afforestation is less than area of forest land proposed to be diverted?: Not Applicable
(iii). Reason for not providing Non-Forest Land: Not Applicable

Additional information Details

Documents		
S.No	Documents	Remarks
1		PWD NOC
2		Justification
3		Layout Plan
4		SOI marked
5		Form A
6		Forest area
7		Non Forest area
8		Undertakings
9		DGPS Map
10		Covering letter
11		Sizara plan
12		Jmabandi
13		LOI
14		Authority letter
15		CLU Online Submission Receipt
16		new observations reply
17		FORM A
18		CHECKLIST SERIAL NUMBER 4
19		CHECKLIST SERIAL NUMBER 8
20		CHECKLIST SERIAL NUMBER 10
21		CHECKLIST SERIAL NUMBER 12
22		CHECKLIST SERIAL NUMBER 13
23		CHECKLIST SERIAL NUMBER 26H