

- 1 -
12730


DETAILED NOTE ON THE PROJECT


This is the road of a length 26.00Km of bituminous surface connecting to the Major District Road, where the people are suffering a lot for travelling to the mandal head quarters and there on to district head quarters for their medical aid, education, transportation of agricultural produce etc., By Improving this road to (R&B) Standards, the people will be facilitated to reach the mandal & district head quarters, for all their needs on time.


The road is passing through Reserved forest area 12.36816 Km's (in the reach from Km.0/0-26/0). The reach is under the forest jurisdiction of Yellandu Division.

It is proposed to improve. The Telangana State Government have taken a policy decision to improve the interior roads to R&B standards vide GO Rt No.178 T, R&B/ R-I. Dt .02.04.2018. There is no other alternative except proposing upgradation in forest area of Yellandu Division. By improvement the above road, it would improve further connectivity in terms of achieving smooth and safe traffic flow and improve level of service. In addition to above, substantial economic gain in terms of reduced Vehicle Operating Cost (VOC) and reduced travel time will be achieved.

It is proposed to take up road work along the existing Single lane Earthen road. As such the permission of the forest authorities is required. Hence, proposal is submitted for diversion of forest land worked out to an extent of 24.74 Hectares in management of Yellandu Division.


Executive Engineer
(R&B) Spl, Division, Kothagudem
29/5/2018


Superintending Engineer,
(R&B) Circle, Khammam


Countersigned

Chief Engineer (R&B),
LWE, D&P, RSW
Hyderabad.


- 1 -


22/5/18

1.CERTIFICATE FOR PAYMENT OF NPV

I hereby undertake to pay the Cost of Net Present Value of Forest land to be diverted for as per State and Central Government orders and also Hon'ble Supreme Courts' decision in this regard at a later dates. We also undertake to pay additional amount if any due to escalation or any other charges at later dates as per the demand raised by the forest department authorities.


Executive Engineer,
(R&B) Spl, Division, Kothagudem
29/5/2018


Superintending Engineer
(R&B) Circle, Khammam.
2/6/18


Countersigned

Chief Engineer(R&B)
LWE,D&P,RSW,
Hyderabad.


-19-
6/8/18

2. CERTIFICATE FOR PAYMENT OF Addl. NPV

I hereby undertake to pay the Cost of Addl. NPV of Forest land to be diverted for as per State and Central Government orders and also Hon'ble Supreme Courts' decision in this regard at a later dates. We also undertake to pay additional amount if any due to escalation or any other charges at later dates as per the demand raised by the forest department authorities.



Executive Engineer,
(R&B) Spl. Division, Kothagudem



Superintending Engineer
(R&B) Circle, Khammam.


Countersigned

Chief Engineer(R&B)
LWE,D&P,RSW,
Hyderabad.

3. CERTIFICATE FOR BARE MINIMUM

This is to certify that the forest land required is bare minimum area for the purpose and there will be no further requirement of additional area. We as User Agency also certify that we will not shift to any area other than the area as mentioned in the proposal. We also certify that no suitable private or Government non forest land is available at the site required for reasons as mentioned in the proposal.


Executive Engineer.
(R&B) Spl, Division, Kothagudem


Superintending Engineer
(R&B) Circle, Khammam.


Countersigned

Chief Engineer(R&B)
LWE,D&P,RSW,
Hyderabad.


28/5

4. CERTIFICATE FOR COMPENSATORY AFFORESTATION

I hereby certify that I am willing to bear the cost of raising and maintenance of Compensatory Afforestation in non forest CA land equivalent to the extent of forest land proposed for diversion as per the scheme prepared by the Forest Department. We also undertake to pay additional amount, if any, due to escalation or revision of CA scheme as and when demanded by Forest Department.


Executive Engineer,
(R&B) Spl, Division, Kothagudem.


Superintending Engineer
(R&B) Circle, Khammam.

Countersigned

Chief Engineer(R&B)
LWE,D&P,RSW,
Hyderabad.


-25-


283


5. CERTIFICATE

Undertaking to pay cost of exploitation of Tree Growth in diverted forest area and also bear the escalation Costs

I hereby undertake to pay the cost of exploitation of tree growth on the forest land proposed for diversion under the project as and when demanded by the forest authorities and also undertake to pay the additional amount if any due to escalation or any other charges at later date as per the demand raised by the Forest Department.


Executive Engineer
(R&B) Spl, Division, Kothagudem.


Superintending Engineer
(R&B) Circle, Khammam

Countersigned

Chief Engineer(R&B)
LWE,D&P,RSW,
Hyderabad.

-31-
12/8/18

STATEMENT SHOWING THE FOREST AREA REQUIRED FOR DIVERSION.

Sl.No	Stretch	Length in forest reach Km	Width in Mtrs	Area required in Ha
1	1) Km 0/0-26/0 = 26.0 Kms	12.36816Km's	20	24.740
	Total forest area required			24.740 Ha.


Executive Engineer
(R&B) Division, Kothagudem.


Superintending Engineer
(R&B) Circle, Khammam.


Countersigned

Chief Engineer (R&B),
LWE, D&P, RSW
Hyderabad.

AREA & FOREST DETAILS STATEMENT IN MANAGEMENT YELLANDU DIVISION, KHAMMAM DISTRICT										
Set	Range	Section	Beat	Block/Name of the RF	Compt. No	Structure type	STRETCH	Length in 'm'	Width in 'm'	Area in 'Ha'
1	Tekulapally	Tekulapally	Tekulapally	Chatakonda	34,35,36	Road work	Tekulapally- Gundala	5751.410	20.00	11.503
	2	Tekulapally	Tekulapally	Bodu	Komararam			31,34,35	6616.75	20.00
										24.740


 Executive Engineer,
 (R&B) Spl. Division, Kathaguduru



 Superintending Engineer,
 (R&B) Circle, Khammam

Countersigned

 Chief Engineer (R&B),
 LWE,D&P,RSW
 Hyderabad.

DETAILS OF SURVEY INSTRUMENTS USED				
S.No	Name of the Agency	Instruments used	Persons involved	Period of Survey
1	M/s Deltacon's Project Private Limited, Hyderabad	1.DGPS make: Geomax-zeneth25	Survey Team Lead By Mr.G.P.Sesha Sai and Mr.N.Chandrasekhar	
		2.Survey Method: RTK BY OMNISTAR HP/XP		


 Executive Engineer
 (R&B) Division, Khammam
 2/10/18

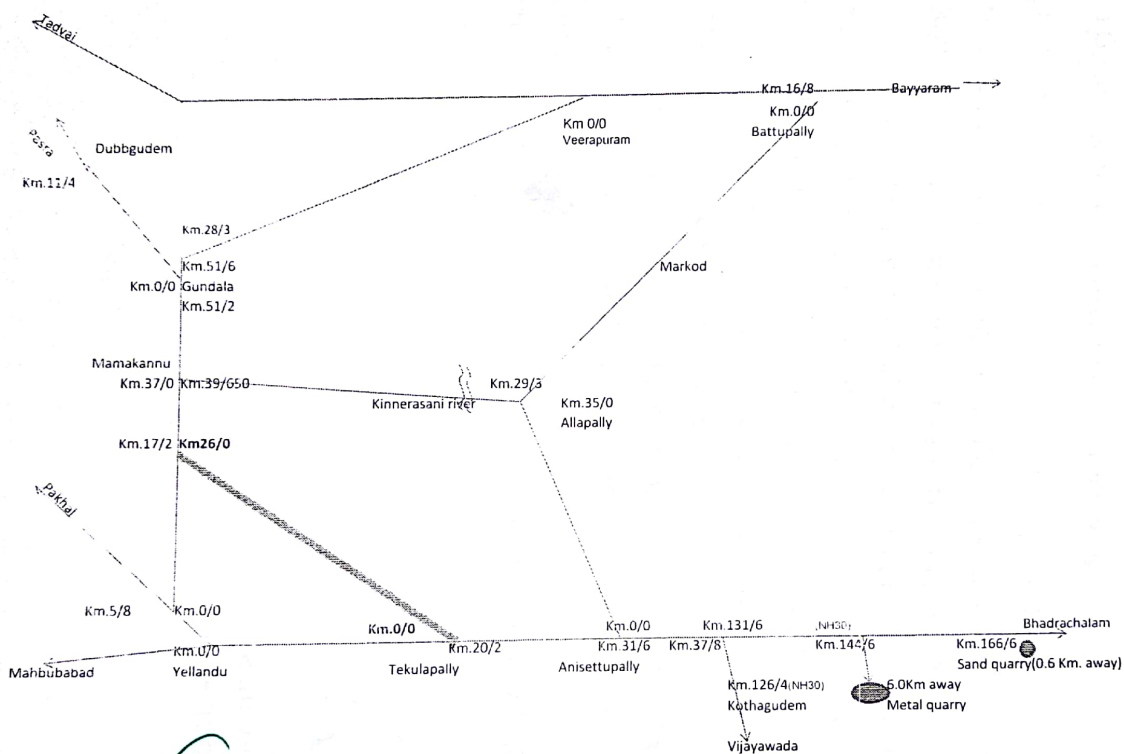

 Superintending Engineer,
 (R&B) Circle, Khammam

Countersigned

 Chief Engineer (R&B),
 LWE, D&P, RSW
 Hyderabad.

ROUTE DIAGRAM

Division of 9.02 Hectares of Forest Land in Yellandu and Gudur WLM Forest Divisions for the work "Construction of BT Road from Tekulapally - Gundala 0/0 to 26/0 in Gundala Mandal in Bhadrachalam District"

Quarry Map



Executive Engineer,
(R&B) Spl, Division, Kothagudem

Superintending Engineer,
(R&B) Circle, Khammam

Countersigned
Chief Engineer (R&B),
LWE, D&P, RSW
Hyderabad.

LEGEND	
ITEM	PROPOSED
Proposed Road	
Village	