



Government of West Bengal
Directorate of Forests
Office of the Divisional Forest Officer, Jalpaiguri Division
OLD COURT CAMPUS, COLLECTORATE AVENUE, HAKIMPARA,
JALPAIGURI - 735 101

TEL: (03561) - 232016, FAX: (03561) - 222218, EMAIL: dfojalpaiguri@gmail.com

No. **1361** / **8-8/2021-22**


Dated: 30-05-2022

To whom it may Concern

Proposal No.: FP/WB/OFC/146241/2021

Area (ha.): 0.0696 hectare (From KHARIARBANDAR FOREST COMPARTMENT ALONG NH-31(R o W) AND VILLAGE ROAD UNDER JALPAIGURI FOREST DIVISION)

The Project will not cause any significant damage to existing Flora and Fauna as it is underground in nature. No Tree felling is involved during execution of the Project.


Vikas V (IFS)

Divisional Forest Officer
Jalpaiguri Division

Divisional Forest Officer
Jalpaiguri Division

Reply of Queries Regarding Alternate Routes

Before finalization of proposed route of laying OFC over RoW along Existing NH-31 and Village Road passing through Kharabandar Compartment under Jalpaiguri Forest Division Vide Proposal no FP/WB/OFC/146241/2021. 3 more alignments were reced as mentioned below. But all alignments of the routes not found to be suitable due to total lengths of the routes are much higher than the selected proposed route and laying of OFC may not be possible due to Bolder deposition within a depth of 1.5- 3 Mtr and which may cause less disturbance to the Existing Forest & Environment.

Route 1:

Starting Point: 26.86353/88.80303 along NH-31 towards Green Vista Resort (600M) 26.85810/88.80317 To St. Conleth English School (400Mtr) 26.85793/88.80719 to End Point (1100 Mtr) 26.86683/88.80839 totaling 2.1 Km. Map of the alternate Route no 1 is attached.

Route 2:

Starting Point: 26.86353/88.80303 along NH-31 towards Green Vista Resort (600M) 26.85810/88.80317 To Jyoti Ahram (750Mtr) 26.85696/88.81038 to Tea garden (1100 Mtr) 26.86602/88.81255 to End Point (400 Mtr) 26.86683/88.80839 totaling 2.9 Km. Map of the alternate Route no 2 is attached.

Route 3:

Starting Point: 26.86353/88.80303 along NH-31 towards Mangalbari Hat (900M) 26.87177/88.80300 To Sarpoti bagan (1000 Mtr) 26.8691/88.81187 to End Point (450 Mtr) 26.86683/88.80839 totaling 2.3 Km. Map of the alternate Route no 3 is attached.

Regarding Reply of other queries please see the attachment No. 1 email Documents Address to DM Jalpaiguri dated 26th October 2021 for FRA Clearance of the Project & Documents related to ROW , Order of MoRTH, Govt of India No RW/NH-33044/27/2005/S&R(R) (Pt.) DATED 06.08.2013 regarding laying of OFC along national Highway.

If the RoW of the road NH-31 (From Chalsa to lataguri) if falls in the Forest areas, our proposal for 370 Mtr out of 870 Mtrs may be considered as per the procedure of diversion of Forest land. Necessary payments for Grvill be paid from Our End on receipt of DN for 0.0348 Ha.

Please kindly expedite the Process.

Thanks & Regards,

For Reliance Jio Infocomm Limited

RELIANCE JIO INFOCOMM. LTD.

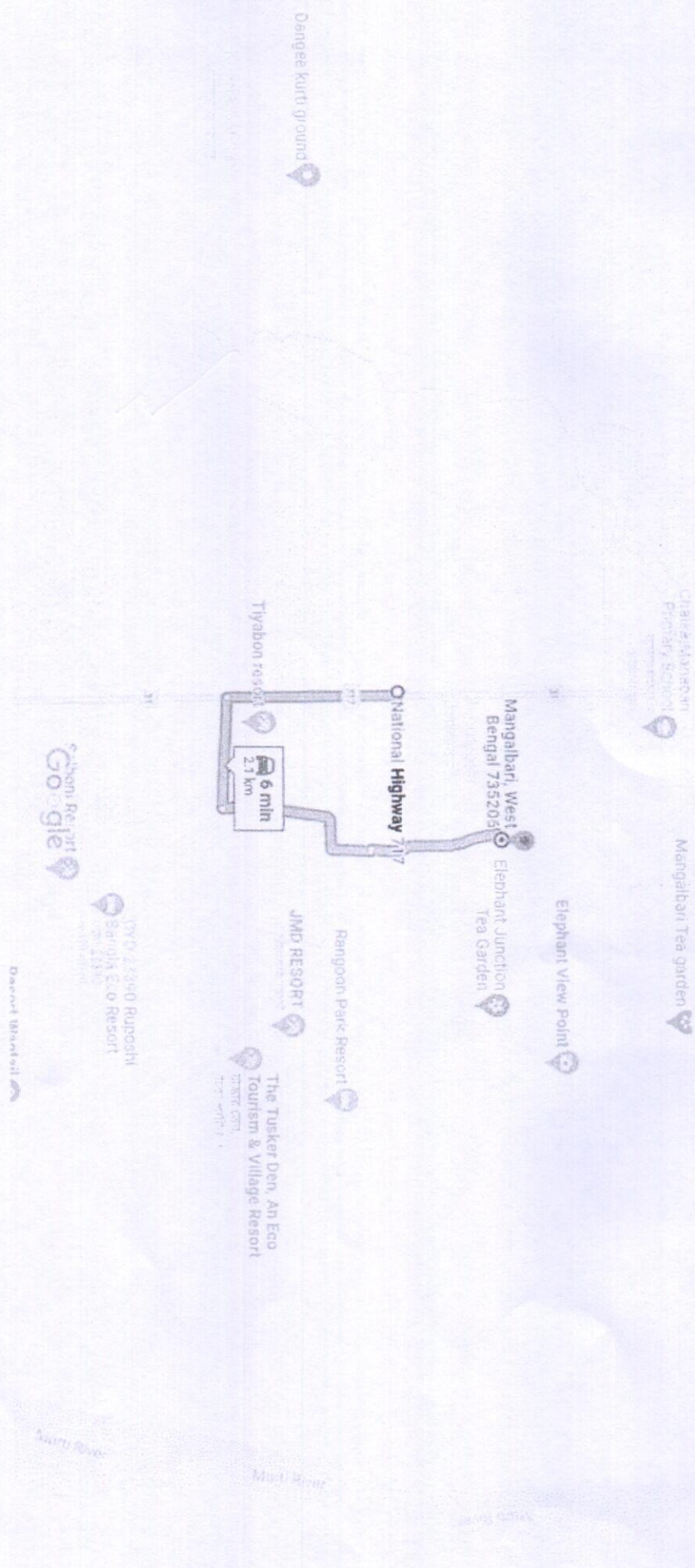
Ashish Dasgupta
AUTHORISED SIGNATORY

Am
30/05/22
Divisional Forest Officer
Jalpaiguri Division

Google Maps

NH 717, Mangalbari, West Bengal 735206 to Mangalbari, West Bengal 735206
1st Alternate Route Kharibandar Compartment

Drive 2.1 km, 6 min



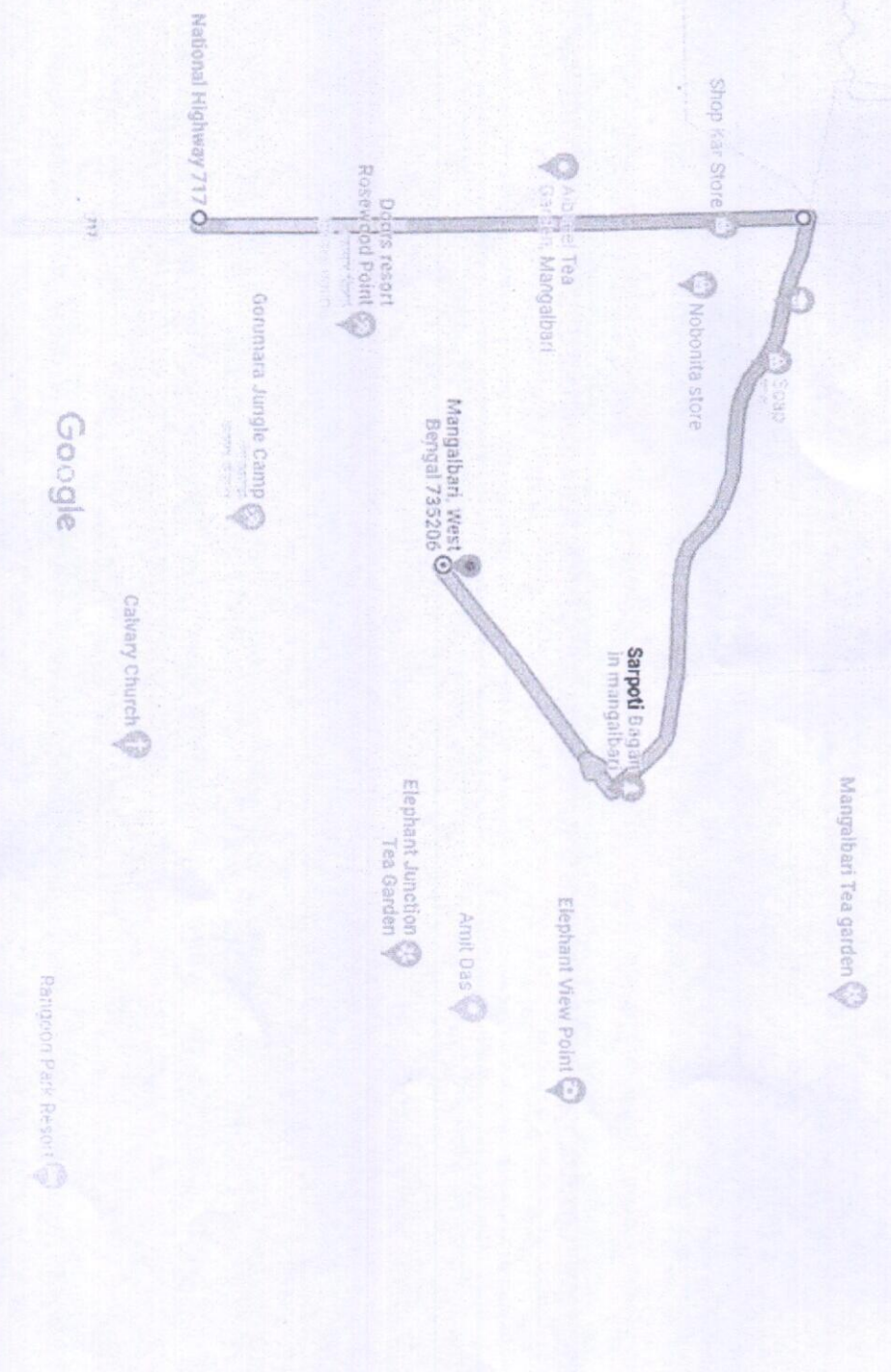
26/05/22
Divisional Forest Officer
Jalpaiguri Division

RELIANCE JIO INFOCOMM. LTD.
AUTHORISED SIGNATORY
Ashish Dasgupta

Google Maps

NH 717, Mangalbari, West Bengal 735206 to Mangalbari, West Bengal 735206
3rd alternate Routes

Drive 2.3 km, 6 min



Google

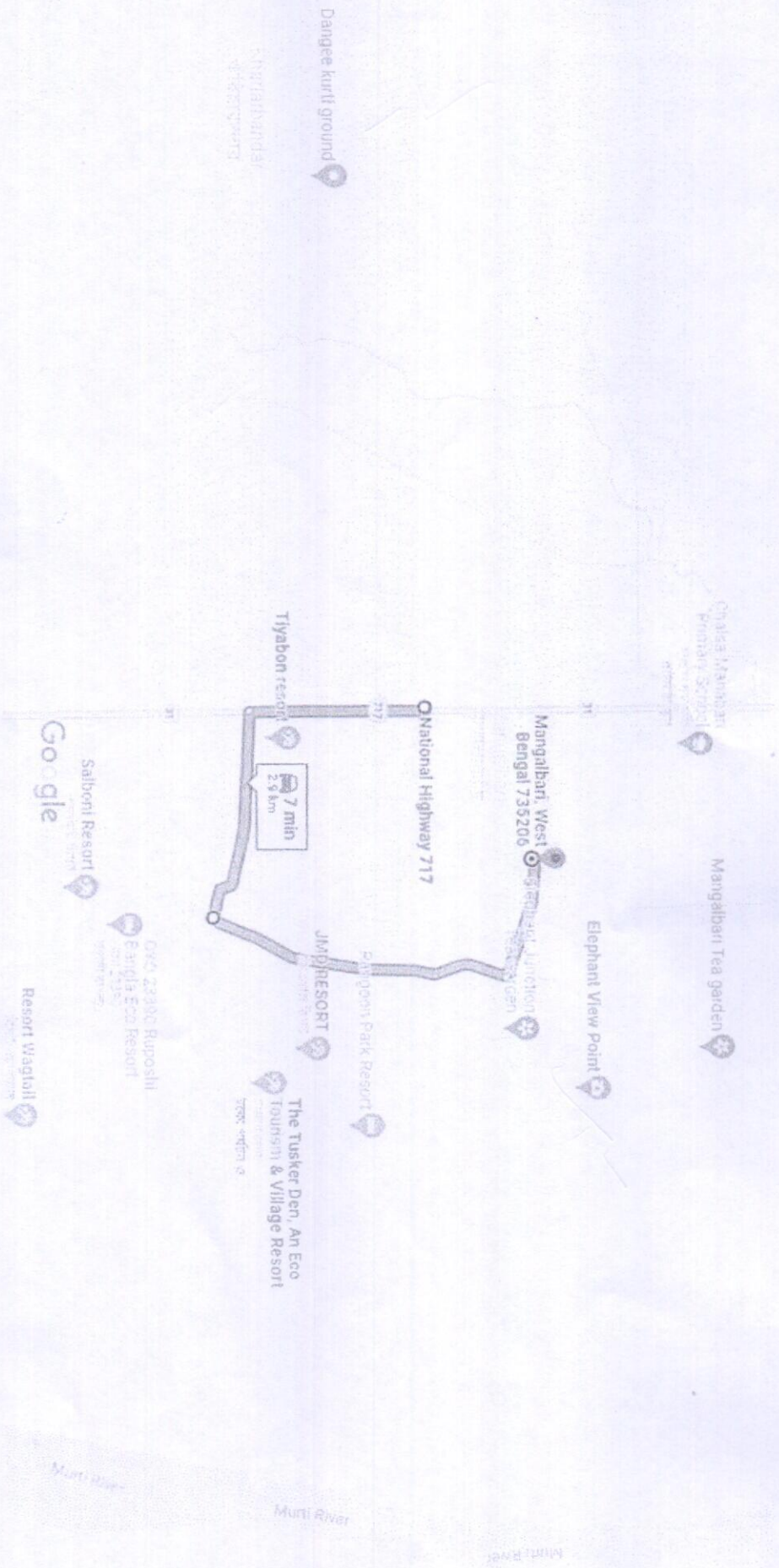
20/05/21
Divisional Forest Officer
Jalpaiguri Division

Map data ©2021 200 m
RELIANCE JIO INFOCOMM. LTD.
Ashish Dasgupta
AUTHORISED SIGNATORY

Google Maps

NH 717, Mangalbari, West Bengal 735206 to Mangalbari, West Bengal 735206
2nd alternate Route Khariabandar Compartment

Drive 2.9 km, 7 min



Signature
30/05/22
Divisional Forest Officer
Jalpaiguri Division

Map data ©2021 200 m
RELIANCE JIO INFOCOMM. LTD.
Asish Dasgupta
AUTHORISED SIGNATORY