

**PART-II**

(To be filled by the concerned Deputy Conservator of Forest)

State Serial No. of proposal : JH-046/2016

## 1. Location of the project/Scheme : Jharkhand

- (i) State / Union Territory : Jharkhand  
(ii) District : Chatra  
(iii) Forest Division : Chatra South  
(iv) Area of forest land proposed for diversion (in ha.) : 431.59  
(v) Category of the Proposal: Mining

**सहा आरक्षक वन्यजीव, (च.प्र.प्र.)**  
**वन प्रबंधन एवं विकास,**  
**जतरा दक्षिणी वन प्रबंधन**

## 2. Legal status of forest land proposed for diversion :

S. No.	Division	Forest Land(ha.)	Legal Status
1	Chatra South	335.45	Protected Forest
2	Chatra South	96.14	jungle-jhari land
Total		431.59	

Division 1. : Chatra South

## 3. District wise area to be diverted in the division :

S. No.	District	Area(ha.)
1	Chatra	431.59
Total		431.59

## 4. Details of Vegetation available in the forest land proposed for diversion :

## (i) Density of vegetation

S. No.	Area(in ha.)	Density	Eco-Class
1	431.59	0.5	Eco 3
Total.	431.59		

## (ii) Species-wise local/scientific names and girth-wise enumeration of trees at FRL :

S. No.	Scientific Name	Local Name	(0-30)cm.	(31-60)cm.	(61-90)cm.	(91-120)cm.	(121-150)cm.	(>150)cm.
1	Mangifera Indica	Aam	0	1	0	0	0	0
2	Terminalia Arjuna	Aashan	0	21	1	0	0	0
3	Bambusa Vulgaris	Babul	0	1	0	0	0	1
4	Terminalia Bellarica	Bahera/Bahair/Baher	0	23	2	0	3	11
5	Ficus Bengalensis	Bar/Bargad	0	1	0	3	0	10
6	Aegle Marmelos	Bel	0	21	2	3	8	19
7	Syzigium Cumini	Jamun	0	10	11	11	3	12
8	Acacia Catechu	Khair	0	249	42	29	67	234
9	Eucalyptus	Liptus	0	1673	235	191	83	408
10	Madhuka Indica	Mahua	0	116	177	61	32	31
11	Mangifera Indica	Mango	0	0	0	0	0	1
12	Azadirachta Indica	Neem	0	60	21	13	19	82
13	Butea Monosperma	Paras	0	917	318	160	139	1113
14	Ficus Religiosa	Pipal	0	1	2	1	2	14
15	Tectona Grandis	Sagwan	0	66	11	1	0	1
16	Shorea Robusta	Sakhua	0	11526	300	52	66	217
17	Dalburgia Sisoo	Sisham	0	1	0	0	0	0
18	Others	Amla, Bair etc	0	1732	127	48	161	642



Total	0	16419	1249	573	583	2796
Sub Total (No of Trees.)	21620					

5. Working plan prescription for the forest land proposed for diversion :

Yes, (1) Rehabilitation & Sol Conservation Working Circle, (2) Fit for Plantation Working Circle

6. Brief note on vulnerability of the forest area to erosion : The forest area in and around the proposed site is moderately vulnerable to soil erosion.

7. Approximate distance of the proposed site for diversion from boundary of forest(in km.) : 0.00

8. Significance of the forest land proposed for diversion from wildlife point of view :

(i). Details of wildlife present in and around the forest land proposed for diversion : Hyena, Peacock, Cobra, Wild Pig, Rabbit, Deer, Jackal, elephant etc

(ii). Whether forms part of national park, wildlife sanctuary, biosphere reserve, tiger reserve, elephant corridor, wildlife migration corridor etc. : No

(iii). Whether the forest land proposed for diversion is located within eco-sensitive zone(ESZ) of the Protected Area notified under Wildlife(Protection) Act, 1972 (Note: In case, ESZ of a Protected Area is not notified, then, 10kms distance from boundary of the Protected Area should be treated as ESZ): No

(iv). Whether any national park, wildlife sanctuary, biosphere reserve, tiger reserve, elephant corridor, wildlife migration corridor etc., is located within 1 Km. from boundary of the forest land proposed for diversion : No

(v). Whether any rare/endangered/unique species of flora and fauna found in the area : No

9. Details of any protected archaeological/heritage site/defence establishment or any other important monument located in the area, if any :

(i). Whether any protected archaeological/heritage site/defence establishment or any other important monument is located in the area : No

10. Comment as to the reasonability of the extent of the forest land proposed for diversion :

(i). Whether the requirement of forest land as proposed by the user agency is unavoidable and bare minimum for the project : Yes

11. Details of violation(s), if any ,committed :

(i). Whether any work in violation of the Act or guidelines issued under the Act has been carried out : No













12. Whether work in violation is still in progres(Yes/No) : No Data

13. Details of compensatory afforestation scheme :

(i). Patch wise details for Degraded Area (To be earmarked by DFO)

(i). Total Financial Outlay for C.A(lacs): 2480.37533

**सबा आलम अंसारी, (न.प्र.सं.)**  
वन प्रमंडल पदाधिकारी,  
जसरा दक्षिणी वन प्रमंडल

Patch Wise Details						
S.no	Patch No.	Area(ha.)	Name of PF/RF	Range	Compartment No	Uploaded KML file of patch
1	1	50.00	Mali PF	Lawalong	Plot No- 144P,145,146	 <a href="#">View file</a>
2	3	60.00	Katiya PF	Lawalong	Plot No- 168P,169P,173,174,177	 <a href="#">View file</a>
3	4	60.00	Kanti PF	Lawalong	Plot N- 1P,63	 <a href="#">View file</a>
4	5	60.00	Parwani PF	Lawalong	2,3,5,6,7,8	 <a href="#">View file</a>
5	6	55.00	Mahesha PF	Lawalong	50,53,4474	 <a href="#">View file</a>
6	7	50.00	Jowari PF	Lawalong	Plot No- 118,120,121	 <a href="#">View file</a>
7	14	50.00	Gulli PF	Chatra Range	849,851,852,854	 <a href="#">View file</a>
8	2	48.00	Ulatu alias Simratn PF	Tandwa	663,665,666	 <a href="#">View file</a>
9	15	25.00	PF	Tandwa	402P	 <a href="#">View file</a>
10	16	50.00	PF	Chatra Range	11P, 14, 15, 16, 17P	 <a href="#">View file</a>
11	17	50	PF	Chatra Range	3872P, 3873, 3874	 <a href="#">View file</a>
12	8	74.00	Jasur PF	Lawalong	1,2,60,62,64	 <a href="#">View file</a>



13	9	60.00	Mahuari PF	Lawalong	Plot No- 1228,1229,1230P	<a href="#">View file</a>
14	10	103	Ramtunda PF	Chatra Range	Plot No- 1790,1781,1765,1763	<a href="#">View file</a>
15	11	100	Dariyatu PF	Chatra Range	Plot No- 1563,1564,1565,1566,1568,1569	<a href="#">View file</a>
16	12	40.00	Gidhour PF	Chatra Range	4201,4202,4203,4207,4208	<a href="#">View file</a>
17	13	55.00	Pitizi PF	Chatra Range	595,603	<a href="#">View file</a>

(ii). Copy of CA scheme details:

(iii). Scanned copy of the Geo-referenced map of the forest land proposed for C.A. prepared by using DGPS or Total Station:

(iv). Copy of Survey of India Toposheet indicating boundary of forest land proposed for C.A.:

(v). Copy of NOC from Competent Authority :

Additional information Details :

S. No.	Documents	Remarks
1		Manual Part- II
2		Online Part-II
3		Revised CA forwarding

14. District Profile :

S.no	District Name	Geographical area of the district (in ha.)	Forest area of the district (in ha.)	Total forest area diverted since 1980 (in ha.)	No. of Approved Cases	Forest Land including penal C.A. (in ha.)	Progress of compensatory afforestation as on(date)	A) Forest land (in ha.)	B) Non-forest land (in ha.)
1	Chatra	370600	201370	1499.68	21	1922.36	10/07/2021	1881.65	0.00

15. Site inspection report of the DFO/CCF/Nodal Officer highlighting important facts pertaining to the forest land :

Division Name	Circle	Site inspected By	Whether site inspected	No. of times site visited	Site inspection report	Date of visit
Chatra South	Chatra	DFO	Yes	One		07/04/2021
	Chatra	CF	Yes	One		07/09/2021
		Nodal Officer	No		No Data	

(Specific recommendation of the DFO/CCF/Nodal Officer with(Part II,III & Part IV))

16. Specific recommendation of the DFO/CCF/Nodal Officer for acceptance or otherwise of the proposal with reason :

Division	Circle	Recommendation By	Recommendation	Reason	Letter	Whether CF agreed
Chatra South	Chatra	DFO	Recommended	The proposed area is a good reserve of coal required to meet the energy need of the country.		
	Chatra	CF	Recommended	The proposal is recommended for approval under the Forest Conservation Act 1980, Subject to provision to avoid air and water pollution regular maintenance of		Yes

**सहा आसम असारी, (म.प्र.प.)**  
 वन प्रमंडल स्थापिकारी,  
 जलस दक्षिणी वन प्रमंडल

				the concerned road and water sprinkling to be done by CCL i.e User Agency. From the perusal of the proposal and the documents attached to, it appears that the proposed forest land of 431.59 Ha is required by the CCL for the excavation/mining of coal which is the chief source of electricity/energy in the country and therefore, 431.59 Ha of proposed forest land is recommended for diversion under the provision of Forest Conservation Act 1980 and the Forest Conservation Rules, 2003	
		Nodal Officer	Recommended	Recommended	

**Specific recommendation of the State Government(Part V)**

17. Specific recommendation of the State Government for acceptance or otherwise of the proposal with reason ( Part V) :

State	Recommendation By	Recommendation	Recommendation Date	Remarks	Signing Authority	Notification	Recommendation Letter
Jharkhand	State Secretary	Recommended	17/06/2022	Recommended	State Govt. Officer	No Data	

Print page

  
**सबा आलम अंसारी, (भा.व.से)**  
**वन प्रमंडल पदाधिकारी,**  
**क्षेत्रा दक्षिणी वन प्रमंडल**