

PROPOSAL NO. : FP/MH/ROAD/39684/2019 Proposal for diversion of 17.01 Ha. Forest land under Forest (Conservation) Act, 1980 for Rehabilitation and Up-gradation of Section – I – Shahpur Patgaon (KM 0+000 to KM 20+130) under Shahapur Forest Division part of NH-3 Shahpur - Murbad – Mhasa – Karjat - Khopoli-NH4 section of newly declared NH-548 A in the state of Maharashtra on Engineering, Procurement & Construction (EPC) Basis Contract”

124

JOINT INSPECTION REPORT

A) Details of Inspection

1.	Name of Project	:	Proposal for diversion of 17.01 Ha. Forest land for Rehabilitation and Up-gradation of Section – I – Shahpur Patgaon (KM 0+000 to KM 20+130) under Shahapur Forest Division part of NH-3 Shahpur - Murbad – Mhasa – Karjat - Khopoli-NH4 section of newly declared NH-548 A
2.	Date of Inspection	:	24/06/2020
3.	Inspecting Officer	:	
	a) Forest Department	:	Shri R. H. Patil Assistant Conservator of Forests (FLCS & CAMPA) Shahapur
	b) Implementing/ Project Agency	:	Executive Engineer, Maharashtra State Road Development Corporation Ltd, Bandra, Mumbai.
4.	Implementing Agency	:	Executive Engineer, Maharashtra State Road Development Corporation Ltd, Bandra, Mumbai.
5.	Whether work has been started in violation of Forest Conservation Act 1980, if yes officer from implementing agency will furnish the date of commencement of work done and amount spent.	:	Yes. Work has been started in Forest area and hence violation of Forest (Conservation) Act 1980 and its guidelines is committed. The detail Violation Report is enclosed.
6.	Whether the area forms part and National Park, wildlife sanctuary, Nature reserve biosphere reserve etc.	:	No, the project area does not exist the part of National Park, wildlife sanctuary, & any monument site, Historical, religious places.
7.	Whether rare and endangered habitats of migratory found or in a heading of them if so, give scientific names	:	No
8.	Whether forest area of a habitats of migratory found or in heading for them if so, give scientific name	:	No.
9.	Details of existing forest:	:	
	a) Density	:	Eco-Value Class – I Density – 0.3 to 0.4
	b) Important species	:	Nil

PROPOSAL NO. : FP/MH/ROAD/39684/2019 Proposal for diversion of 17.01 Ha. Forest land under Forest (Conservation) Act, 1980 for Rehabilitation and Up-gradation of Section – I – Shahpur Patgaon (KM 0+000 to KM 20+130) under Shahapur Forest Division part of NH-3 Shahpur - Murbad – Mhasa – Karjat - Khopoli-NH4 section of newly declared NH-548 A in the state of Maharashtra on Engineering, Procurement & Construction (EPC) Basis Contract”

125

10.	Trees expected to be felled	:	1235 Trees
11.	Other forest produce from the forest involved	:	Nil
12.	Effect of the proposal expected on		
	a) fuel wood supply to rural population	:	Nil
	b) Economy & livelihood of tribal & Backward community	:	Economy and livelihood of tribal and backward communities will improve by project.
13.	Attempts made to find out alternate non-forest land and its result.	:	As the proposal is for upgradation of existing road, alternative alignment has not been examined.

B) INFORMATION RELATED WITH THE FOREST LAND INVOLVED

1.	Legal Status of forest land	:	Reserved Forest : 2.941 Ha. Protected Forest : 4.905 Ha. <u>Restored Private Forest:</u> 0.495 Ha. Total : 8.341 Ha.												
2.	Location														
	A) Circle	:	Thane												
	B) Division	:	Shahapur												
	C) Range, round, beat, village	:	<table border="1"> <thead> <tr> <th>Range</th><th>Round</th><th>Beat</th><th>Village</th></tr> </thead> <tbody> <tr> <td>Shahapur</td><td>Atgaon</td><td></td><td>Kambare</td></tr> <tr> <td></td><td>Dahivali</td><td></td><td>Thile Kalgaon Dahivali</td></tr> </tbody> </table>	Range	Round	Beat	Village	Shahapur	Atgaon		Kambare		Dahivali		Thile Kalgaon Dahivali
Range	Round	Beat	Village												
Shahapur	Atgaon		Kambare												
	Dahivali		Thile Kalgaon Dahivali												
	D) Compartment No.	:	-----												
3.	Boundaries on 4 sides	:	As follows.												
	a) North	:													
	b) South	:													
	c) East	:													
	d) West	:													
	e) Latitude & Longitude of the proposed land.		The Latitude & Longitude of the proposed land are as enclosed at the end of this project.												
4.	Vulnerability to erosion whether it from seriously eroded area	:	No.												

[PROPOSAL NO. : FP/MH/ROAD/39684/2019] Proposal for diversion of 17.01 Ha. Forest land under Forest (Conservation) Act, 1980 for Rehabilitation and Up-gradation of Section – I – Shahpur Patgaon (KM 0+000 to KM 20+130) under Shahapur Forest Division part of NH-3 Shahpur - Murbad – Mhasa – Karjat - Khopoli-NH4 section of newly declared NH-548 A in the state of Maharashtra on Engineering, Procurement & Construction (EPC) Basis Contract”

126

C) INFORMATION RELETED WITH THE PROJECT AGENCY

1.	Description of Project	:	Proposal for diversion of 17.01 Ha. Forest land for Rehabilitation and Up-gradation of Section – I – Shahpur Patgaon (KM 0+000 to KM 20+130) under Shahapur Forest Division part of NH-3 Shahpur - Murbad – Mhasa – Karjat - Khopoli-NH4 section of newly declared NH-548 A
2.	Benefit expected	:	Permanent employment - 150 person Temporary employment - 100 person
3.	Location	:	As per Area statement
4.	Details of area expected to be used	:	
	a) Non forest area	:	---
	b) forest area in Hectors	:	8.341 Ha.
5.	Unqualified commitment of project official to bear the cost	:	
	a) Exploitation	:	No
	b) Compensatory afforestation	:	The project Authority agreed to pay the Cost of C.A., Penal C.A. & Net Present Value
	c) Net Present Value	:	
6.	Availability of non forest alternative land	:	As the proposal is for upgradation of existing road, alternative alignment has not been examined.
7.	Any other note worthy features of the area relevant to proposal	:	Nil.

Latitudes & Longitudes of the Proposed Area:

Patch No.	Point	Latitude	Longitude
P1	b1	N19° 27' 3.567"	E73° 20' 44.148"
	b2	N19° 27' 3.341"	E73° 20' 43.946"
	b8	N19° 27' 1.939"	E73° 20' 45.771"
	b9	N19° 27' 2.210"	E73° 20' 45.941"
P2	b3	N19° 27' 3.143"	E73° 20' 43.769"
	b4	N19° 27' 2.950"	E73° 20' 43.597"
	b5	N19° 27' 1.372"	E73° 20' 45.390"
	b6	N19° 27' 1.208"	E73° 20' 45.425"
	b7	N19° 27' 1.722"	E73° 20' 45.636"
P43	b153	N19° 21' 46.530"	E73° 22' 24.176"
	b152	N19° 21' 46.608"	E73° 22' 23.941"
	b155	N19° 21' 46.294"	E73° 22' 23.855"

Patch No.	Point	Latitude	Longitude
P54	b199	N19° 20' 46.499"	E73° 22' 45.283"
	b200	N19° 20' 46.161"	E73° 22' 45.206"
	b201	N19° 20' 45.969"	E73° 22' 46.707"
	b202	N19° 20' 46.317"	E73° 22' 46.794"
P55	b204	N19° 20' 45.874"	E73° 22' 52.961"
	b205	N19° 20' 45.163"	E73° 22' 52.789"
	b206	N19° 20' 45.093"	E73° 22' 53.288"
	b209	N19° 20' 43.900"	E73° 22' 54.774"
	b210	N19° 20' 31.116"	E73° 23' 2.011"
	b211	N19° 20' 31.069"	E73° 23' 2.809"
	b208	N19° 20' 44.380"	E73° 22' 55.364"
	b207	N19° 20' 45.783"	E73° 22' 53.616"

[PROPOSAL NO. : FP/MH/ROAD/39684/2019] Proposal for diversion of 17.01 Ha. Forest land under Forest (Conservation) Act, 1980 for Rehabilitation and Up-gradation of Section – I – Shahpur Patgaon (KM 0+000 to KM 20+130) under Shahapur Forest Division part of NH-3 Shahpur - Murbad – Mhasa – Karjat - Khopoli-NH4 section of newly declared NH-548 A in the state of Maharashtra on Engineering, Procurement & Construction (EPC) Basis Contract”

127

Patch No.	Point	Latitude	Longitude
P44	b158	N19° 21' 44.378"	E73° 22' 23.980"
	b159	N19° 21' 44.455"	E73° 22' 23.746"
	b160	N19° 21' 43.609"	E73° 22' 23.370"
	b161	N19° 21' 43.616"	E73° 22' 23.645"
P45	b154	N19° 21' 46.216"	E73° 22' 24.090"
	b155	N19° 21' 46.294"	E73° 22' 23.855"
	b156	N19° 21' 43.215"	E73° 22' 22.629"
	b157	N19° 21' 43.117"	E73° 22' 22.855"
P46	b162	N19° 21' 17.829"	E73° 22' 20.656"
	b163	N19° 21' 17.839"	E73° 22' 20.427"
	b164	N19° 21' 15.723"	E73° 22' 20.153"
	b165	N19° 21' 15.593"	E73° 22' 20.387"
P47	b165	N19° 21' 15.593"	E73° 22' 20.387"
	b164	N19° 21' 15.723"	E73° 22' 20.153"
	b167	N19° 21' 12.660"	E73° 22' 19.798"
	b166	N19° 21' 12.641"	E73° 22' 20.045"
P48	b168	N19° 21' 13.592"	E73° 22' 19.618"
	b169	N19° 21' 13.608"	E73° 22' 19.449"
	b170	N19° 21' 13.536"	E73° 22' 19.383"
	b171	N19° 21' 7.342"	E73° 22' 20.413"
P49	b172	N19° 21' 7.537"	E73° 22' 20.581"
	b173	N19° 21' 9.374"	E73° 22' 20.592"
	b174	N19° 21' 9.281"	E73° 22' 20.367"
	b175	N19° 21' 7.833"	E73° 22' 21.047"
P50	b176	N19° 21' 8.028"	E73° 22' 21.215"
	b177	N19° 21' 7.671"	E73° 22' 21.268"
	b178	N19° 21' 7.271"	E73° 22' 20.641"
	b180	N19° 21' 2.011"	E73° 22' 26.518"
P51	b179	N19° 21' 2.365"	E73° 22' 27.258"
	b181	N19° 21' 2.365"	E73° 22' 27.258"
	b182	N19° 21' 2.011"	E73° 22' 26.518"
	b183	N19° 20' 55.713"	E73° 22' 33.239"
P52	b184	N19° 20' 55.908"	E73° 22' 34.018"
	b184	N19° 20' 55.774"	E73° 22' 33.945"
	b183	N19° 20' 55.530"	E73° 22' 33.166"
	b186	N19° 20' 54.845"	E73° 22' 33.201"
	b187	N19° 20' 53.787"	E73° 22' 33.819"
	b190	N19° 20' 49.921"	E73° 22' 39.537"
	b191	N19° 20' 47.598"	E73° 22' 41.320"
	b196	N19° 20' 47.027"	E73° 22' 42.177"
	b194	N19° 20' 47.260"	E73° 22' 43.593"
	b193	N19° 20' 47.517"	E73° 22' 42.775"
	b192	N19° 20' 48.124"	E73° 22' 41.864"
	b189	N19° 20' 50.574"	E73° 22' 39.985"
	b188	N19° 20' 54.266"	E73° 22' 34.416"
	b185	N19° 20' 55.049"	E73° 22' 33.958"

Patch No.	Point	Latitude	Longitude
P56	b212	N19° 20' 13.293"	E73° 23' 1.420"
	b213	N19° 20' 13.423"	E73° 23' 0.610"
	b214	N19° 20' 8.227"	E73° 23' 1.531"
	b215	N19° 20' 8.234"	E73° 23' 2.300"
P57	b216	N19° 20' 1.462"	E73° 23' 3.225"
	b217	N19° 20' 1.415"	E73° 23' 2.481"
	b118	N19° 19' 59.904"	E73° 23' 2.681"
	b119	N19° 20' 0.253"	E73° 23' 3.388"
P58	b219	N19° 20' 0.253"	E73° 23' 3.388"
	b218	N19° 19' 59.904"	E73° 23' 2.681"
	b221	N19° 19' 57.852"	E73° 23' 3.840"
	b220	N19° 19' 58.198"	E73° 23' 4.515"
P59	b223	N19° 19' 47.898"	E73° 23' 7.015"
	b222	N19° 19' 47.694"	E73° 23' 6.239"
	b226	N19° 19' 43.916"	E73° 23' 7.419"
	b225	N19° 19' 44.499"	E73° 23' 7.616"
P64	b224	N19° 19' 44.817"	E73° 23' 7.904"
	b229	N19° 19' 25.427"	E73° 23' 6.748"
	b230	N19° 19' 25.422"	E73° 23' 5.866"
	b244	N19° 19' 11.791"	E73° 22' 58.837"
P60	b243	N19° 19' 11.563"	E73° 22' 58.805"
	b242	N19° 19' 8.061"	E73° 22' 59.476"
	b241	N19° 19' 8.333"	E73° 23' 0.235"
	b224	N19° 19' 44.817"	E73° 23' 7.904"
P61	b225	N19° 19' 44.499"	E73° 23' 7.616"
	b226	N19° 19' 43.916"	E73° 23' 7.419"
	b227	N19° 19' 35.644"	E73° 23' 10.191"
	b230	N19° 19' 25.422"	E73° 23' 5.866"
P62	b229	N19° 19' 25.427"	E73° 23' 6.748"
	b228	N19° 19' 35.070"	E73° 23' 10.892"
	b231	N19° 19' 24.272"	E73° 23' 6.220"
	b232	N19° 19' 24.298"	E73° 23' 5.411"
P63	b233	N19° 19' 24.256"	E73° 23' 5.392"
	b234	N19° 19' 24.131"	E73° 23' 5.568"
	b239	N19° 19' 24.084"	E73° 23' 5.724"
	b238	N19° 19' 24.055"	E73° 23' 6.121"
P66	b238	N19° 19' 24.055"	E73° 23' 6.121"
	b239	N19° 19' 24.084"	E73° 23' 5.724"
	b236	N19° 19' 23.831"	E73° 23' 5.608"
	b237	N19° 19' 23.606"	E73° 23' 5.916"
P63	b239	N19° 19' 24.084"	E73° 23' 5.724"
	b234	N19° 19' 24.131"	E73° 23' 5.568"
	b235	N19° 19' 24.044"	E73° 23' 5.528"
	b236	N19° 19' 23.831"	E73° 23' 5.608"

128


[PROPOSAL NO. : FP/MH/ROAD/39684/2019] Proposal for diversion of 17.01 Ha. Forest land under Forest (Conservation) Act, 1980 for Rehabilitation and Up-gradation of Section – I – Shahpur Patgaon (KM 0+000 to KM 20+130) under Shahapur Forest Division part of NH-3 Shahpur - Murbad – Mhasa – Karjat - Khopoli-NH4 section of newly declared NH-548 A in the state of Maharashtra on Engineering, Procurement & Construction (EPC) Basis Contract”


Patch No.	Point	Latitude	Longitude
P53	b194	N19° 20' 47.260"	E73° 22' 43.593"
	b195	N19° 20' 47.126"	E73° 22' 42.789"
	b197	N19° 20' 46.652"	E73° 22' 44.209"
	b199	N19° 20' 46.499"	E73° 22' 45.283"
	b202	N19° 20' 46.317"	E73° 22' 46.794"
	b203	N19° 20' 46.656"	E73° 22' 46.879"
	b198	N19° 20' 46.984"	E73° 22' 44.354"

Information furnished in this report is correct according to the data available with the Deputy Conservator of Forest, Shahapur Forest Division, and the Project Agency.

16 JUL 2020
Date : / /2020

Place : Shahapur


(R. H. Patil)
Assistant Conservator of Forests
(FLCS & CAMPA) Shahapur
Asstt. Conservator of Forest
(FLCS & CAMPA)
Shahapur


Executive Engineer
Maharashtra State Road
Development Corporation
Limited, Bandra, Mumbai
Executive Engineer
M.S.R.D.C. (Ltd), Mumbai

[PROPOSAL NO. : FP/MH/ROAD/39684/2019] Proposal for diversion of 17.01 Ha. Forest land under Forest (Conservation) Act, 1980 for Rehabilitation and Up-gradation of Section – I – Shahpur Patgaon (KM 0+000 to KM 20+130) under Shahapur Forest Division part of NH-3 Shahpur - Murbad – Mhasa – Karjat - Khopoli-NH4 section of newly declared NH-548 A in the state of Maharashtra on Engineering, Procurement & Construction (EPC) Basis Contract”

129

JOINT INSPECTION REPORT

A) Details of Inspection

1.	Name of Project	:	Proposal for diversion of 17.01 Ha. Forest land for Rehabilitation and Up-gradation of Section – I – Shahpur Patgaon (KM 0+000 to KM 20+130) under Shahapur Forest Division part of NH-3 Shahpur - Murbad – Mhasa – Karjat - Khopoli-NH4 section of newly declared NH-548 A
2.	Date of Inspection	:	24/06/2020
3.	Inspecting Officer	:	
	a) Forest Department	:	Shri R. H. Patil Assistant Conservator of Forests (Afforestation & Wildlife) Shahapur
	b) Implementing/ Project Agency	:	Executive Engineer, Maharashtra State Road Development Corporation Ltd, Bandra, Mumbai.
4.	Implementing Agency	:	Executive Engineer, Maharashtra State Road Development Corporation Ltd, Bandra, Mumbai.
5.	Whether work has been started in violation of Forest Conservation Act 1980, if yes officer from implementing agency will furnish the date of commencement of work done and amount spent.	:	No.
6.	Whether the area forms part and National Park, wildlife sanctuary, Nature reserve biosphere reserve etc.	:	No, the project area does not exist the part of National Park, wildlife sanctuary, & any monument site, Historical, religious places.
7.	Whether rare and endangered habitats of migratory found or in a heading of them if so, give scientific names	:	No
8.	Whether forest area of a habitats of migratory found or in heading for them if so, give scientific name	:	No.
9.	Details of existing forest:	:	
	a) Density	:	Eco-Value Class – I Density – 0.3 to 0.4
	b) Important species	:	Nil

[PROPOSAL NO. : FP/MH/ROAD/39684/2019] Proposal for diversion of 17.01 Ha. Forest land under Forest (Conservation) Act, 1980 for Rehabilitation and Up-gradation of Section – I – Shahpur Patgaon (KM 0+000 to KM 20+130) under Shahapur Forest Division part of NH-3 Shahpur - Murbad – Mhasa – Karjat - Khopoli-NH4 section of newly declared NH-548 A in the state of Maharashtra on Engineering, Procurement & Construction (EPC) Basis Contract”

130

10.	Trees expected to be felled	:	1351 Trees
11.	Other forest produce from the forest involved	:	Nil
12.	Effect of the proposal expected on		
	a) fuel wood supply to rural population	:	Nil
	b) Economy & livelihood of tribal & Backward community	:	Economy and livelihood of tribal and backward communities will improve by project.
13.	Attempts made to find out alternate non-forest land and its result.	:	As the proposal is for upgradation of existing road, alternative alignment has not been examined.

B) INFORMATION RELATED WITH THE FOREST LAND INVOLVED

1.	Legal Status of forest land	:	Reserved Forest : 2.014 Ha. Protected Forest : 4.906 Ha. <u>Restored Private Forest:</u> 1.749 Ha. Total : 8.669 Ha.											
2.	Location													
	A) Circle	:	Thane											
	B) Division	:	Shahapur											
	C) Range, round, beat, village	:	<table border="1"> <thead> <tr> <th>Range</th><th>Round</th><th>Beat</th><th>Village</th></tr> </thead> <tbody> <tr> <td rowspan="2">Dhasai</td><td>Dhasai</td><td></td><td>Sapgaon Khutghar</td></tr> <tr> <td>Nadgaon</td><td></td><td>Nadgaon Lenad Khurd Shendrun</td></tr> </tbody> </table>	Range	Round	Beat	Village	Dhasai	Dhasai		Sapgaon Khutghar	Nadgaon		Nadgaon Lenad Khurd Shendrun
Range	Round	Beat	Village											
Dhasai	Dhasai		Sapgaon Khutghar											
	Nadgaon		Nadgaon Lenad Khurd Shendrun											
	D) Compartment No.	:	-----											
3.	Boundaries on 4 sides	:	As follows.											
	a) North	:												
	b) South	:												
	c) East	:												
	d) West	:												
	e) Latitude & Longitude of the proposed land.		The Latitude & Longitude of the proposed land are as enclosed at the end of this project.											
4.	Vulnerability to erosion whether it from seriously eroded area	:	No.											

[PROPOSAL NO. : FP/MH/ROAD/39684/2019] Proposal for diversion of 17.01 Ha. Forest land under Forest (Conservation) Act, 1980 for Rehabilitation and Up-gradation of Section – I – Shahpur Patgaon (KM 0+000 to KM 20+130) under Shahapur Forest Division part of NH-3 Shahpur - Murbad – Mhasa – Karjat - Khopoli-NH4 section of newly declared NH-548 A in the state of Maharashtra on Engineering, Procurement & Construction (EPC) Basis Contract”

131

C) INFORMATION RELETED WITH THE PROJECT AGENCY

1.	Description of Project	:	Proposal for diversion of 17.01 Ha. Forest land for Rehabilitation and Up-gradation of Section – I – Shahpur Patgaon (KM 0+000 to KM 20+130) under Shahapur Forest Division part of NH-3 Shahpur - Murbad – Mhasa – Karjat - Khopoli-NH4 section of newly declared NH-548 A
2.	Benefit expected	:	Permanent employment - 150 person Temporary employment - 100 person
3.	Location	:	As per Area statement
4.	Details of area expected to be used		
	a) Non forest area	:	---
	b) forest area in Hectors	:	8.669 Ha.
5.	Unqualified commitment of project official to bear the cost	:	
	a) Exploitation	:	No
	b) Compensatory afforestation	:	The project Authority agreed to pay the Cost of C.A., Penal C.A. & Net Present Value
	c) Net Present Value	:	
6.	Availability of non forest alternative land	:	As the proposal is for upgradation of existing road, alternative alignment has not been examined.
7.	Any other note worthy features of the area relevant to proposal	:	Nil.

Latitudes & Longitudes of the Proposed Area:

Patch No.	Point	Latitude	Longitude
P3	b10	N19° 26' 17.179"	E73° 21' 19.958"
	b11	N19° 26' 17.022"	E73° 21' 19.505"
	b12	N19° 26' 14.049"	E73° 21' 21.014"
	b13	N19° 26' 14.290"	E73° 21' 21.473"
	b15	N19° 26' 14.512"	E73° 21' 21.925"
P4	b14	N19° 26' 14.410"	E73° 21' 21.700"
	b17	N19° 26' 11.515"	E73° 21' 23.462"
	b16	N19° 26' 11.597"	E73° 21' 23.656"
	b13	N19° 26' 14.290"	E73° 21' 21.473"
P5	b12	N19° 26' 14.049"	E73° 21' 21.014"
	b19	N19° 26' 11.253"	E73° 21' 22.771"
	b18	N19° 26' 11.412"	E73° 21' 23.180"

Patch No.	Point	Latitude	Longitude
P23	b68	N19° 24' 23.746"	E73° 22' 25.038"
	b69	N19° 24' 23.756"	E73° 22' 24.728"
	b70	N19° 24' 23.515"	E73° 22' 24.824"
	b71	N19° 24' 23.470"	E73° 22' 25.073"
	b72	N19° 24' 22.918"	E73° 22' 25.181"
	b73	N19° 24' 22.892"	E73° 22' 25.119"
	b78	N19° 24' 13.278"	E73° 22' 29.626"
	b79	N19° 24' 13.310"	E73° 22' 29.887"
	b74	N19° 24' 22.651"	E73° 22' 24.979"
P24	b75	N19° 24' 22.295"	E73° 22' 24.863"
	b76	N19° 24' 13.212"	E73° 22' 29.115"
	b77	N19° 24' 13.247"	E73° 22' 29.394"

[PROPOSAL NO. : FP/MH/ROAD/39684/2019] Proposal for diversion of 17.01 Ha. Forest land under Forest (Conservation) Act, 1980 for Rehabilitation and Up-gradation of Section – I – Shahpur Patgaon (KM 0+000 to KM 20+130) under Shahapur Forest Division part of NH-3 Shahpur - Murbad – Mhasa – Karjat - Khopoli-NH4 section of newly declared NH-548 A in the state of Maharashtra on Engineering, Procurement & Construction (EPC) Basis Contract"

132

Patch No.	Point	Latitude	Longitude
P6	b16	N19° 26' 11.597"	E73° 21' 23.656"
	b17	N19° 26' 11.515"	E73° 21' 23.462"
	b20	N19° 26' 9.688"	E73° 21' 24.535"
	b21	N19° 26' 9.790"	E73° 21' 24.761"
P7	b18	N19° 26' 11.412"	E73° 21' 23.180"
	b19	N19° 26' 11.253"	E73° 21' 22.771"
	b27	N19° 26' 6.373"	E73° 21' 25.979"
	b26	N19° 26' 6.492"	E73° 21' 26.196"
P8	b21	N19° 26' 9.790"	E73° 21' 24.761"
	b20	N19° 26' 9.688"	E73° 21' 24.535"
	b23	N19° 26' 8.002"	E73° 21' 25.566"
	b22	N19° 26' 8.093"	E73° 21' 25.778"
P9	b22	N19° 26' 8.093"	E73° 21' 25.778"
	b23	N19° 26' 8.002"	E73° 21' 25.566"
	b25	N19° 26' 6.596"	E73° 21' 26.426"
	b24	N19° 26' 6.714"	E73° 21' 26.644"
P10	b28	N19° 26' 6.646"	E73° 21' 26.685"
	b29	N19° 26' 6.528"	E73° 21' 26.468"
	b30	N19° 26' 2.750"	E73° 21' 28.795"
	b31	N19° 26' 2.703"	E73° 21' 29.098"
P11	b26	N19° 26' 6.492"	E73° 21' 26.196"
	b27	N19° 26' 6.373"	E73° 21' 25.979"
	b39	N19° 25' 40.242"	E73° 21' 41.962"
	b38	N19° 25' 40.252"	E73° 21' 42.243"
P12	b31	N19° 26' 2.703"	E73° 21' 29.098"
	b30	N19° 26' 2.750"	E73° 21' 28.795"
	b33	N19° 25' 59.172"	E73° 21' 30.968"
	b32	N19° 25' 59.222"	E73° 21' 31.232"
P13	b32	N19° 25' 59.222"	E73° 21' 31.232"
	b33	N19° 25' 59.172"	E73° 21' 30.968"
	b35	N19° 25' 56.228"	E73° 21' 32.769"
	b34	N19° 25' 56.272"	E73° 21' 33.032"
P14	b34	N19° 25' 56.272"	E73° 21' 33.032"
	b35	N19° 25' 56.228"	E73° 21' 32.769"
	b37	N19° 25' 40.264"	E73° 21' 42.547"
	b36	N19° 25' 40.276"	E73° 21' 42.817"
P15	b36	N19° 25' 40.276"	E73° 21' 42.817"
	b37	N19° 25' 40.264"	E73° 21' 42.547"
	b42	N19° 25' 32.813"	E73° 21' 47.093"
	b43	N19° 25' 32.847"	E73° 21' 47.362"
P16	b38	N19° 25' 40.252"	E73° 21' 42.243"
	b39	N19° 25' 40.242"	E73° 21' 41.962"
	b40	N19° 25' 32.745"	E73° 21' 46.546"
	b41	N19° 25' 32.778"	E73° 21' 46.815"
P17	b44	N19° 25' 32.556"	E73° 21' 47.580"
	b45	N19° 25' 32.528"	E73° 21' 47.310"
	b50	N19° 25' 31.008"	E73° 21' 48.113"

Patch No.	Point	Latitude	Longitude
P25	b79	N19° 24' 13.310"	E73° 22' 29.887"
	b78	N19° 24' 13.278"	E73° 22' 29.626"
	b81	N19° 23' 47.386"	E73° 22' 32.843"
	b80	N19° 23' 47.458"	E73° 22' 33.108"
P26	b77	N19° 24' 13.247"	E73° 22' 29.394"
	b76	N19° 24' 13.212"	E73° 22' 29.115"
	b83	N19° 23' 47.271"	E73° 22' 32.352"
	b82	N19° 23' 47.326"	E73° 22' 32.581"
P27	b87	N19° 23' 47.291"	E73° 22' 33.235"
	b86	N19° 23' 47.289"	E73° 22' 32.986"
	b89	N19° 23' 46.581"	E73° 22' 32.993"
	b88	N19° 23' 45.860"	E73° 22' 33.249"
P28	b85	N19° 23' 47.288"	E73° 22' 32.858"
	b84	N19° 23' 47.117"	E73° 22' 32.468"
	b93	N19° 23' 43.386"	E73° 22' 32.483"
	b92	N19° 23' 42.635"	E73° 22' 33.316"
P29	b91	N19° 23' 45.168"	E73° 22' 33.308"
	b92	N19° 23' 42.635"	E73° 22' 33.316"
	b93	N19° 23' 43.386"	E73° 22' 32.483"
	b94	N19° 23' 39.864"	E73° 22' 32.424"
P30	b95	N19° 23' 36.639"	E73° 22' 32.123"
	b96	N19° 23' 36.709"	E73° 22' 32.586"
	b97	N19° 23' 37.997"	E73° 22' 33.097"
	b98	N19° 23' 36.763"	E73° 22' 32.897"
P31	b99	N19° 23' 36.681"	E73° 22' 32.637"
	b100	N19° 23' 36.495"	E73° 22' 32.572"
	b101	N19° 23' 36.300"	E73° 22' 32.736"
	b102	N19° 23' 35.716"	E73° 22' 32.338"
P32	b103	N19° 23' 36.086"	E73° 22' 32.242"
	b104	N19° 23' 36.131"	E73° 22' 32.105"
	b109	N19° 23' 29.643"	E73° 22' 31.834"
	b110	N19° 23' 29.376"	E73° 22' 31.986"
P33	b111	N19° 23' 29.601"	E73° 22' 32.084"
	b105	N19° 23' 36.218"	E73° 22' 31.847"
	b106	N19° 23' 36.301"	E73° 22' 31.599"
	b107	N19° 23' 30.484"	E73° 22' 31.357"
P35	b108	N19° 23' 30.081"	E73° 22' 31.592"
	b112	N19° 23' 27.879"	E73° 22' 31.981"
	b113	N19° 23' 28.405"	E73° 22' 31.800"
	b119	N19° 23' 16.324"	E73° 22' 34.893"
P36	b120	N19° 23' 16.699"	E73° 22' 34.961"
	b126	N19° 23' 10.364"	E73° 22' 37.864"
	b125	N19° 23' 11.193"	E73° 22' 37.435"
	b129	N19° 22' 57.116"	E73° 22' 39.377"
P37	b128	N19° 22' 57.771"	E73° 22' 39.469"
	b127	N19° 22' 57.461"	E73° 22' 39.593"
	b121	N19° 23' 15.937"	E73° 22' 34.984"

[PROPOSAL NO. : FP/MH/ROAD/39684/2019] Proposal for diversion of 17.01 Ha. Forest land under Forest (Conservation) Act, 1980 for Rehabilitation and Up-gradation of Section – I – Shahpur Patgaon (KM 0+000 to KM 20+130) under Shahapur Forest Division part of NH-3 Shahpur - Murbad – Mhasa – Karjat - Khopoli-NH4 section of newly declared NH-548 A in the state of Maharashtra on Engineering, Procurement & Construction (EPC) Basis Contract"

133


Patch No.	Point	Latitude	Longitude
P17	b51	N19° 25' 31.096"	E73° 21' 48.349"
P18	b46	N19° 25' 32.489"	E73° 21' 47.034"
	b47	N19° 25' 32.446"	E73° 21' 46.785"
	b48	N19° 25' 30.824"	E73° 21' 47.623"
	b49	N19° 25' 30.920"	E73° 21' 47.869"
P19	b52	N19° 25' 17.370"	E73° 21' 52.775"
	b53	N19° 25' 17.376"	E73° 21' 52.519"
	b58	N19° 25' 9.364"	E73° 21' 55.319"
	b59	N19° 25' 9.495"	E73° 21' 55.539"
P20	b54	N19° 25' 17.351"	E73° 21' 52.262"
	b55	N19° 25' 17.368"	E73° 21' 51.975"
	b56	N19° 25' 9.097"	E73° 21' 54.875"
	b57	N19° 25' 9.231"	E73° 21' 55.101"
P21	b60	N19° 24' 31.236"	E73° 22' 22.386"
	b61	N19° 24' 31.204"	E73° 22' 22.135"
	b66	N19° 24' 28.622"	E73° 22' 23.017"
	b67	N19° 24' 28.976"	E73° 22' 23.165"
P22	b62	N19° 24' 31.171"	E73° 22' 21.874"
	b63	N19° 24' 31.138"	E73° 22' 21.622"
	b64	N19° 24' 27.999"	E73° 22' 22.684"
	b65	N19° 24' 28.256"	E73° 22' 22.863"

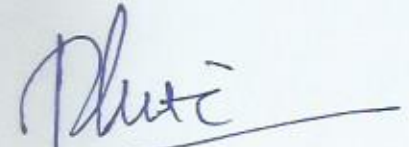
Patch No.	Point	Latitude	Longitude
P36	b122	N19° 23' 15.714"	E73° 22' 34.725"
	b123	N19° 23' 12.608"	E73° 22' 36.518"
	b131	N19° 22' 56.099"	E73° 22' 38.801"
	b130	N19° 22' 56.471"	E73° 22' 39.080"
	b124	N19° 23' 12.074"	E73° 22' 36.975"
P37	b127	N19° 22' 57.461"	E73° 22' 39.593"
	b128	N19° 22' 57.771"	E73° 22' 39.469"
	b129	N19° 22' 57.116"	E73° 22' 39.377"
	b130	N19° 22' 56.471"	E73° 22' 39.080"
	b131	N19° 22' 56.099"	E73° 22' 38.801"
	b132	N19° 22' 53.136"	E73° 22' 38.782"
	b133	N19° 22' 53.180"	E73° 22' 39.321"
	b134	N19° 22' 53.265"	E73° 22' 39.608"
P38	b135	N19° 22' 51.948"	E73° 22' 39.586"
	b136	N19° 22' 51.694"	E73° 22' 38.750"
	b137	N19° 22' 48.815"	E73° 22' 38.703"
	b138	N19° 22' 48.658"	E73° 22' 39.532"
P39	b139	N19° 22' 12.825"	E73° 22' 32.643"
	b140	N19° 22' 12.908"	E73° 22' 32.376"
	b145	N19° 22' 5.628"	E73° 22' 29.473"
	b146	N19° 22' 5.666"	E73° 22' 29.615"
	b147	N19° 22' 5.655"	E73° 22' 29.713"
P40	b141	N19° 22' 12.991"	E73° 22' 32.100"
	b142	N19° 22' 13.075"	E73° 22' 31.846"
	b143	N19° 22' 5.938"	E73° 22' 29.008"
	b144	N19° 22' 5.853"	E73° 22' 29.247"

Information furnished in this report is correct according to the data available with the Deputy Conservator of Forest, Shahapur Forest Division, and the Project Agency.

16 JUL 2020
Date : / /2020

Place : Shahapur


(R. H. Patil)
Assistant Conservator of Forests
(Afforestation & Wildlife)
Shahapur
Asstt. Conservator of Forest
(Afforestation & Wildlife)
Shahapur


(R. R. (dist))
Executive Engineer
Maharashtra State Road
Development Corporation
Limited, Bandra, Mumbai
Executive Engineer
M.S.R.D.C. (Ltd), Mumbai

