

FORM - A

Form for seeking prior approval of Central Government under section 2 of the Forest(Conservation) Act,1980 for
Diversion of fresh forest area

PART - I

(To be filled up by User Agency)

A. General Details

A-
1. Project Details

(i). Proposal No. : FP/UK/ROAD/8636/2014

(ii). Name of Project for which Forest Land is required :
BAURPUL_HANUMANDIR_CHHOTIHALDWANI_GANESH JOSHI ke khet tak Marg.

(iii). Short narrative of the proposal and Project/scheme for which the forest land is required :
Local vilagers & Farmers profit of transpotation facility in this road construction.

(iv). State : Uttarakhand

(v). Category of the Project : Road

(vi). Shape of forest land proposed to be diverted : Linear

(vii). Estimated cost of the Project(Rupees in lacs) : 32.44

(viii). Total Area of Forest Land proposed for diversion(in ha.): 0.8888

(ix). Non-Forest Land required for this project(in ha.): 0

(x). Total period for which the forest land is proposed to be diverted(in years): 100

A-
2. Details of User Agency

(i). Name : EXECUTIVE ENGINEER CD PWD HALDWANI

(ii). Address1 : Construction Division, P.W.D., Tikonia, Haldwani

(iii). Address2 : NIL

(iv). State : Uttarakhand

(v). District : Nainital

(vi). Pin : 263139

30/7/2016
अधिरक्षणी अधिकारी
निर्माण खण्ड, लो. नि. वि. वि.
हल्द्वानी (नैनीताल)

- (vii). Landmark : Nainital Road
- (viii). Email address : ee_ndhal@rediffmail.com
- (ix). Landline Telephone No. : 5946-223352
- (x). Fax No. : 5946-223352
- (xi). Mobile No. : 8393821705
- (xii). Website (if any) : NIL
- (xiii). Legal status of User Agency : State Government


A-
3. Details of Person Making Application




- (i). First Name: Ranjeet
- (ii). Middle Name: NIL
- (iii). Last Name: Singh
- (iv). Gender: Male
- (v). Designation: Executive Engineer
- (vi). Address 1: P.W.D. Colony, Tikoniya, Haldwani
- (vii). Address 2: Construction Division, P.W.D., Tikonia, Haldwani
- (viii). State: Uttarakhand
- (ix). District: Nainital
- (x). Tehsil: Haldwani
- (xi). Pin: 263139
- (xii). Landmark: Nainital Road
- (xiii). Email Address: ee_ndhal@rediffmail.com
- (xiv). Landline Telephone No.: 5946-223352
- (xv). Fax No.: 05946223352
- (xvi). Mobile No.: 8393821705

28/7/16
अधिकारी अभियन्ता
निर्माण खण्ड, लो. नि. वि.
हल्द्वारी (नैनीताल)

(ii). : Linear

(b). No. of Segments : One

Segment wise details		
Segments	Segment Area(in ha.)	Kml File of Segments
1.	0.8888	 View File

(iii). Copy of Survey of India Toposheet indicating boundary of forest land proposed to be diverted: (iv). Scanned copy of the Geo-referenced map of the forest land proposed to be diverted prepared by using GPS or Total Station: D. Justification for locating the Project in forest land and details of alternatives examined:(i). Copy of note containing justification for locating the Project in forest land: 

(ii). Whether a copy of map indicating location of alternative examine is required to be provided: Yes

(a). Copy of map indicating location of alternative examined: E. Employment likely to be generated

(i). Whether the Project is likely to generate employment?: No

F. Displacement of People due to the Project, if any

(i). Whether Project involves displacement?: No

G. Details of Cost-Benefit analysis for the Project

(i). Whether the Project requires Cost-Benefit analysis?: No

H. Status of Environmental Clearance

(i). Whether the Project requires Clearance under the Environment (Protection) Act 1986?: No

I. Status of Wildlife Clearance

(i). Whether the Project or a part thereof is located in any Protected Area or their Eco sensitive zone?: No

J. Applicability of special provisions governing Scheduled Areas

(xvii). Copy of documents in support of the competence/authority of the person making this application to make application on behalf of the User Agency:

B. Details of land required for the Project

B- Details of proposal seeking prior approval of Central Government under the Act for
1. diversion of forest land for the Project already submitted in the past

List of proposal submitted in Past							
S.no	Proposal Status.	Proposal No.	Moef File No.	Area Proposed for Diversion(Ha.)	Area Diverted(Ha.)	Date of In-Principle Approval	Date of Final Approval
NIL							

B-
2. Details of forest land proposed to be diverted

B-2.1 Details of Divisions involved

Details of Divisions involved			
S.no	Division Name	Forest Land(ha.)	Non-Forest Land(ha.)
1.	Ramnagar	0.8888	0

B-2.2 Details of Districts involved

District wise breakup			
S.no	District Name	Forest Land(ha.)	Non-Forest Land(ha.)
1.	Nainital	0.8888	0

B-2.3 Village wise breakup

Villages wise breakup			
S.no	Village	Forest Land(ha.)	Non-Forest Land(ha.)
NIL			

B-2.4 Component wise breakup

Component wise breakup			
S.no	Component	Forest Land(ha.)	Non-Forest Land(ha.)
1	Baur Block Same	0.8775	0
2	Baur Block	0.0113	0

C. Maps of forest land proposed to be diverted

Division 1. : Ramnagar	
(i). Area of forest land proposed to be diverted(in ha.) : 0.8888	

(f). Whether the Project or a part thereof is located in a Scheduled Area? : No

K. Status of settlement of rights under the Forest Rights Act, 2006 on the forest land proposed to be diverted

(i). Whether the process for settlement of Rights under the Forest Rights Acts 2006 on the forest land proposed to be diverted has been completed? : Yes

(a). Copy of documentary evidence in support of settlement of rights under the Forest Rights Act, 2006 on the forest land proposed to be diverted:












L. Details of land identified for Compensatory Afforestation

(i). Whether non-forest or Revenue forest land is required to be provided by User Agency?: No

(ii). Whether the area of non-forest land or Revenue forest land required to be provided by User Agency for raising Compensatory Afforestation is less than area of forest land proposed to be diverted?: No

(iii). Reason for not providing Non-Forest Land: Others

Additional information Details

Documents		
S.No	Documents	Remarks
1		Sir, Pls. seen this attachment.
2		Sir Please seen additional information serial no. 5,6,7 and 8
3		Sir, Sr. No. 7,8 & 9.
4		Sir, Sr. No. 10 attached & Sr No. 10 to 18 part of Forest Department.
5		Sir, Sr. No. 19 attached.
6		Sir ⁿ objections are cleared and seen Ganesh durt joshi PDF file.
7		Sir, Pls. seen this Attachment.
8		
9		
10		
11		

Print page

29/07/16
निदेशाधीन अभियंता
निर्माण विभाग, नो. नि. वि.
मुंबई (नवी मुंबई)

PART-II

(To be filled by the concerned Deputy Conservator of Forest)

State Serial No. of proposal : UK-0228/2015

1. Location of the project/Scheme : Uttarakhand
- (i) State / Union Territory : Uttarakhand
- (ii) District : Haridwar
- (iii) Forest Division : Ramnagar
- (iv) Area of forest land proposed for diversion (In ha.) : 0.8888
- (v) Category : Road

2. Legal status of forest land proposed for diversion :

S. No.	Division	Forest Land(ha.)	Legal Status
1	Ramnagar	0.8888	Reserved Forest

Division 1.: Ramnagar

3. District wise area to be diverted in the division :

S. No.	District	Area(ha.)
1	Nainital	0.8888

4. Details of Vegetation available in the forest land proposed for diversion :

(ii) Density of vegetation

S. No.	Area(in ha.)	Density	Eco-Class
1	0.8888	0.5	Eco 3

S. No.	Scientific Name	Local Name	(31-60)cm.	(61-90)cm.	(91-120)cm.	(121-150)cm.	(> 150)cm.
1	Bombax Ceiba	semal		2			
2	Holoptelia integrifolia	kanju	17	14			
3	Brassala Actinophylla	paper malberi	1				
4	Teak	sagon	41				
5	Boehmeria rugulosa	gethi	1				
6	Treva nudiflora	Gutet	6				
7	Melotus Philippensis	Rohani	22				
8	Holoptelia integrifolia	Haldu	5				
9	Kunkudu	kukat	1				
10	Ficus Racemosa	Gular	2				
11	Grewia optova	Bhimal	2				
12	Dalbergia sissoo	Sheesam		1			
13	Melia Azadirachta	bakan	1				
14	Moringa oleifera	sejna		1			

5. Working plan prescription for the forest land proposed for diversion : Miscellaneous Forest

6. Brief note on vulnerability of the forest area to erosion : As per condition of area forest land is not prone to soil erosion.

7. Approximate distance of the proposed site for diversion from boundary of forest (in km.) : 0.00

8. Significance of the forest land proposed for diversion from wildlife point of view :

- (i). Details of wildlife present in and around the forest land proposed for diversion : Lepord, Deer, Monkey

- (ii). Whether forms part of national park, wildlife sanctuary, biosphere reserve, tiger reserve, elephant corridor, wildlife migration corridor etc. : No

- (iii). Whether the forest land proposed for diversion is located within eco-sensitive zone(ESZ) of the Protected Area notified under Wildlife(Protection) Act, 1972 (Note: In case, ESZ of a Protected Area is not notified, then, 10kms distance from boundary of the Protected Area should be treated as ESZ); No

Whether any national park, wildlife sanctuary, biosphere reserve, tiger reserve, elephant corridor,

(iv). wildlife migration corridor etc., is located within 1 Km. from boundary of the forest land proposed for diversion : No

(v). Whether any rare/endangered/unique species of flora and fauna found in the area : No

9. Details of any protected archaeological/heritage site/defence establishment or any other important monument located in the area, if any :

(i). Whether any protected archaeological/heritage site/defence establishment or any other important monument is located in the area : No

10. Comment as to the reasonability of the extent of the forest land proposed for diversion :

(i). Whether the requirement of forest land as proposed by the user agency is unavoidable and bare minimum for the project : Yes

11. Details of violation(s), if any, committed :

(i). Whether any work in violation of the Act or guidelines issued under the Act has been carried out : No


12. Whether work in violation is still in progress(Yes/No) : No Data


13. Details of compensatory afforestation scheme :

(i). Total Financial Outlay for C.A.(acs):

Patch Wise Details						
S.no	Patch No.	Area(ha.)	Name of PF/RF	Range	Compartment No	Uploaded KML file of patch

(ii). Copy of CA scheme details: NA

(iii). Copy of Survey of India Toposheet indicating boundary of forest land proposed for C.A.: 

(iv). Copy of Survey of India Toposheet indicating boundary of forest land proposed for C.A.: 

Additional information Details :

S. No.	Documents	Remarks
1		

14. District Profile :


S.no	District Name	Geographical area of the district (in ha.)	Forest area of the district (in ha.)	Total forest area diverted since 1980 (in ha.)	No. of Approved Cases	Forest Land including penal C.A. (in ha.)	Progress of compensatory afforestation as on(date)	A) Forest land (in ha.)	B) Non-forest land (in ha.)
1	Nainital	679400	402640	149419	101	179	12/02/2015	179	0

15. Site inspection report of the DFO/CCF/Nodal Officer highlighting important facts pertaining to the Forest land :

Division Name	Circle	Site Inspected By	Whether site inspected	No. of times site visited	Site inspection report	Date of visit
Ramnagar	Western	DFO	Yes	One		12/02/2015
	Western	CF	No		No Data	

(Specific recommendation of the DFO/CCF/Nodal Officer with(Part II,III & Part IV))

16. Specific recommendation of the DFO/CCF/Nodal Officer for acceptance or otherwise of the proposal with reason :

Division	Circle	Recommendation By	Recommendation	Reason	Letter	Whether CF agreed
Ramnagar	Western	DFO	Recommended	Recommend	 D.F.O Ramnagar प्रभागीय वन अधिकारी रायनगर वन प्रभाग, रायनगर	
	Western	CF	Recommended	As recommended by DFO		Yes
		Nodal Officer	Recommended	forwarded and recommended as per file attached		

Specific recommendation of the State Government(Part V)

17. Specific recommendation of the State Government for acceptance or otherwise of the proposal with reason (Part V) :

Recommendation	Recommendation	Signing	Recommendation
----------------	----------------	---------	----------------