
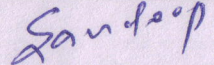
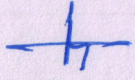



**REPORT OF JOINT INSPECTION FOR MEASUREMENT OF FOREST LAND (NOT UNDER DIVERSION) COMING  
UNDER THE WATER SUPPLY SCHEME FROM MILESTONE-8 TO MILESTONE-5**

PARTICULARS						
1.	Name of the project	Implementation of Drinking Water Supply Scheme from Milestone-8 to Milestone-5 in place of existing unserviceable water supply scheme.				
2.	Brief project case	Joint Inspection for measurement of Forest land (Not under diversion) coming under the project was carried out by representative of Forest Deptt, Military Engineering Services, 129 RCC GREF, 1 <sup>st</sup> Bn Sikkim Scouts, 234 Transit Camp & 154 Field Regiment. Detailed sketch of the project layout is attached with this report.				
3.	Date of Joint Inspection	04 <sup>th</sup> Oct 2018.				
4.	Participants	Forest Side	MES side	GREF (BRO)side	Sikkim Scouts	154 Fd Regt side
	Name with Designation	Mr Karma Sonam Bhutia (Range Officer), Miss Zamyang Choden (Block Officer). Mr Ashish Gurung (Range Officer (Survey)) Rajan Prasad, Surveyor	Mr M P Singh (GE Maint), Gangtok Mr S P Deshpandey (AGE Maint),	Mr Anil Mor (JE, Civ)	Himanshu Sawan Maj	Prateek Saraf Maj
	Department	Forest Deptt	MES, Gangtok	129 RCC, GREF	1 <sup>st</sup> Bn Sikkim Scouts	Nodal Offr
5.	Details of land (in Ha)					
	Private land	Nil				
	Forest Land (Proposed for diversion)	0.0451 Ha				
	Total land involved	0.0451 Ha				
6.	Legal Status of Forest Land	Reserve Forest				
	Gaucharan	Nil				
	Khasmal	Nil				
	Reserve Forest	0.0451 Ha				
	Any other	Nil				
7.	Legal Status of Private land as per 1951-52 record (Details of private land to be attested and attested copy of Cadastral Map	N/A				


  
(NODAL OFFICER)


  
(Sandeep Rangan)  
JE (C)  
3<sup>rd</sup> mile

  
(M P Singh)  
EE  
GE Gangtok

  
Assistant Conservator of Forest  
East Territorial Division  
Gangtok

  
RANGE OFFICER  
Survey & Demarcation Div.  
FEWMD


  
Range Officer  
Kyongnosla (T)  
RANGE

  
ले. कर्मा/ Colonel  
कार्यवाहक कमान अधिकारी  
Offg Commanding Officer  
154 फील्ड रेजिमेंट  
154 Field Regiment


  
(S.P. Deshpande)  
A E (Civ)  
AGE B/R - II Gangtok




PARTICULARS		
8.	Items wise break up of Forest land required as per project.	RCC Channel - 0.0034 Ha water tank - 0.0026 Ha Pipe Line - 0.0391 Ha } = 0.0451 Ha
9.	Whether any National Park, Wildlife Sanctuary involved or not.	No
10.	Type of Vegetation Top Cnopy,m Middle Canopy Ground Flora.	Ground Flora – Bamboo (Arundimaria maling)
11.	Density of Crops (in%)	(25-30)%
12.	No of felling of tree/poles and Forest Produce involved or not, if yes indicate details of plot etc.	N/A
13.	Topography of project area, soil type forest area	Hilly Terrain and flat. Soil type-Mostly sandy and Clayee in few stretches.
14.	Brief observation of inspection team.	During peak winter season there is a dearth of potable running water for the regiment as water here is mostly frozen. Hence a need of permanent water supply facility for ensuring sustained water supply.
15.	Sketch map of proposed project area showing details alignments	Enclosed.
16.	Enumeration list of trees/poles/shrubs and medicinal herbs etc.	Bamboo(Arundinaria maling) 1500 Nos approx.
17.	Any other aspects related to project in Forest area	The Army troops of mllestone-5 to Milestone-4 doesn't have any other alternative systems for drinking water supply.

  
[NODAL OFFICER]

*Sandeep*  
(Sandeep Rangan)  
JECC  
3<sup>rd</sup> mile)

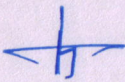
  
Assistant Conservator of Forest  
East Territorial Division  
Gangtok

*Andrap*  
RANGE OFFICER  
Survey & Demarcation Div.  
FEWMD

  
Range Officer  
Kyongnosla (T)  
RANGE

  
ले. कर्नल/Lt. Colonel  
कार्यवाहक कमान अधिकारी  
Offg Commanding Officer  
154 फील्ड रेजिमेन्ट  
154 Field Regiment

*S.P.*  
(S.P. Deshpande)  
A E (Civ)  
AGE B/R - II Gangtok

  
(M P Singh)  
EE  
GE Gangtok