


Undertaking
to Pay cost of raising and maintenance of Compensatory Afforestation

We hereby undertake to pay the cost of raising and maintenance of compensatory afforestation (including raising and maintenance of plantations, aided natural regeneration, SMC works etc.,) over non-forest land offered to forest department, as and when demanded by the forest authorities and also undertake to pay the additional amount if any due to escalation or any other charges at a later date as per the demand raised by the forest authorities in respect of "proposed diversion of 1081.0149 ha of Forest Land in Kagaznagar, Bellampally and Mancheri Forest Divisions for the purpose of excavation of Gravity Mains for Dr.B.R.Ambedkar Pranahita Project - Packages- 2 & 4, from 16.10 km to 70.60 km which is taking off from Right Flank of proposed barrage across river Pranahitha near Tummidu Hetti (V), Koutala (M) of Adilabad (Dt)".


Division-wise and Package-wise Break up of forest land required:

Forest Division	Package No.	Area Involved	
		in ha	Total in ha
Kagaznagar	II	87.4572	567.0137
	IV	479.5575	
Bellampally	IV	479.5845	479.5845
Mancheri	IV	34.4167	34.4167
Total			1081.0149

G. Rama Krishna


Chief Engineer, (Projects),
Adilabad.

Chief Engineer, (Projects)
Adilabad.


Superintending Engineer,
I&CADD,
Dr. BRAPSS Construction Circle
Bellampally, Adilabad District.
Superintending Engineer, I&CADD.,
Dr. BRAPSS Construction Circle,
Bellampally, Adilabad Dist.

Executive Engineer, I&CADD,
Dr. BRAPSS Construction
Division
Bellampally, Adilabad District.

Undertaking for unqualified commitment from project authority
to Pay cost of extraction of tree growth

We hereby undertake to pay the cost of exploitation of tree growth of the forest land proposed for diversion under the project as and when demanded by the forest authorities and also undertake to pay the additional amount if any due to escalation or any other charges at a later date as per the demand raised by the forest authorities in respect of in respect of "proposed diversion of 1081.0149 ha of Forest Land in Kagaznagar, Bellampally and Mancherial Forest Divisions for the purpose of excavation of Gravity Mains for Dr.B.R.Ambedkar Pranahita Project - Packages- 2 & 4, from 16.10 km to 70.60 km which is taking off from Right Flank of proposed barrage across river Pranahitha near Tummidu Hetti (V), Koutala (M) of Adilabad (Dt)".

Division-wise and Package-wise Break up of forest land required:

Forest Division	Package No.	Area Involved	
		in ha	Total in ha
Kagaznagar	II	87.4572	567.0137
	IV	479.5575	
Bellampally	IV	479.5845	479.5845
Mancherial	IV	34.4167	34.4167
Total			1081.0149

G. Rama Krishna.

Chief Engineer, (Projects)
Adilabad.

Chief Engineer, (Projects)
Adilabad.

Superintending Engineer,
I&CADD,

Dr. BRAPSS Construction Circle,
Bellampally, Adilabad District.

Superintending Engineer, I&CADD.,
Dr. BRAPSS Construction Circle,
Bellampally, Adilabad Dist.

Executive Engineer, I&CADD,
Dr. BRAPSS Construction
Division
Bellampally, Adilabad District.

Undertaking
to Pay Net Present Value

We hereby undertake to pay Net Present Value (NPV) as per guidelines under Forest (Conservation) Act, 1980 and Wildlife (Protection) Act, 1972 in accordance with the orders of the Hon'ble Supreme Court of India/ State Govt and MoEF in respect of "1081.0149 ha of Forest Land proposed to be diverted in Kagaznagar, Bellampally and Mancherial Forest Divisions for the purpose of excavation of Gravity Mains for Dr.B.R.Ambedkar Pranahita Project - Packages- 2 & 4, from 16.10 km to 70.60 km which is taking off from Right Flank of proposed barrage across river Pranahitha near Tummididi Hetti (V), Koutala (M) of Adilabad (Dt)". We also hereby undertake to pay differential NPV amount, if any, due to escalation or revision of NPV, as and when demanded by the Forest Department.


Division-wise and Package-wise Break up of forest land required:

Forest Division	Package No.	Area Involved	
		in ha	Total in ha
Kagaznagar	II	87.4572	567.0137
	IV	479.5575	
Bellampally	IV	479.5845	479.5845
Mancherial	IV	34.4167	34.4167
Total			1081.0149

G. Ramakrishna

Chief Engineer, (Projects)
Adilabad.

Chief Engineer, (Projects)
Adilabad.


Superintending Engineer,
I&CADD,
Dr.BRAPSS Construction Circle
Bellampally, Adilabad District.

Executive Engineer, I&CADD,
Dr. BRAPSS Construction
Division
Bellampally, Adilabad District.


Undertaking
to pay Addl. Cost of Net Present value (NPV)

We hereby undertake to pay Addl. Cost of Net Present Value (NPV) as per guidelines under Forest (Conservation) Act, 1980 and Wildlife (Protection) Act, 1972 in accordance with the orders of the Hon'ble Supreme Court of India/ State Govt. and MoEF in respect of "1081.0149 ha of Forest Land proposed to be diverted in Kagaznagar, Bellampally and Mancherial Forest Divisions for the purpose of excavation of Gravity Mains for Dr.B.R.Ambedkar Pranahita Project – Packages- 2 & 4, from 16.10 km to 70.60 km which is taking off from Right Flank of proposed barrage across river Pranahitha near Tummididi Hetti (V), Koutala (M) of Adilabad (Dt)". We also hereby undertake to pay differential additional NPV amount, if any, due to escalation or revision of NPV, as and when demanded by the Forest Department.


Division-wise and Package-wise Break up of forest land required:

Forest Division	Package No.	Area Involved	
		in ha	Total in ha
Kagaznagar	II	87.4572	567.0137
	IV	479.5575	
Bellampally	IV	479.5845	479.5845
Mancherial	IV	34.4167	34.4167
Total			1081.0149

G. Ramaiah,


Chief Engineer, (Projects),
Adilabad.

Chief Engineer, (Projects)
Adilabad.


Superintending Engineer,
I&CADD,
Dr. BRAPSS Construction Circle
Bellampally, Adilabad District.
Superintending Engineer, I&CADD.,
Dr. BRAPSS Construction Circle,
Bellampally, Adilabad Dist.

Executive Engineer, I&CADD,
Dr. BRAPSS Construction
Division
Bellampally, Adilabad District.

AREA MINIMUM CERTIFICATE

Certified that the proposed 1081.0149 ha forest area for diversion is the minimum and essentially required for the purpose of excavation of Gravity Mains for Dr.B.R.Ambedkar Pranahita Project - Packages- 2 & 4, from 16.10 km to 70.60 km which is taking off from Right Flank of proposed barrage across river Pranahitha near Tummididi Hetti (V), Koutala (M) of Adilabad (Dt). Also certified that any other forest land has not taken for this project. We also hereby undertake that no taking of fresh forest land shall be carried out during execution of the Project.

The details of the Forest Lands required are as follows:

Package No.	Division	Range	Beat	RF	Compt	Stretch		Patch No	Area in ha
						From km	To km		
II	Kagaz Nagar	Karjelly	Karjelly	Gudem Ext I		16.100	17.000	Bit 5	20.3575
			Karjelly	Guem Ext VIII	186	18.700	20.600	Bit 1 & 2	50.4465
		Bijjur	Salugup ally	Bijjur	226, 230	28.300	29.300	Bit 3 & 4	16.6502
	Total								87.4542
IV	Kagaz Nagar	Bijjur	Salugup ally	Bijjur, Bijjur Ext X & IX	227, 228, 802	29.500	33.600	Bit I	350.1846
			Kondapally	Kadamba	153	35.700	37.000	Bit II	38.5295
		Kagaz Nagar	Bombaiguda	Kadamba	155	38.100	40.500	Bit III	90.8454
	Bellam pally	Kushne pally	Hatni	Kunchevelly	407	51.450	52.200	Bit IV	22.5741
			Kushnepally	Kushnepally	403, 402, 398	60.200	63.000	Bit V	86.0748
	Manche rial	Neelwadi	Sawanpally	Kushnepally	127	62.900	64.200	Bit VI	34.4167
	Bellam pally	Kushne pally	Kushnepally	Kushnepally	397	63.300	64.700	Bit VII	41.4658
			Rebbena	Chinnur	391 to 396	66.400	70.600	Bit VIII	329.4698
	Total								993.5607
	Grand Total								1081.0149

G. Ramekrishna.

Chief Engineer, (Projects),
Adilabad.

Chief Engineer, (Projects)
Adilabad.

Superintending Engineer,
I&CADD,

Dr. BRAPSS Construction Circle,
Bellampally, Adilabad District.

Superintending Engineer, I&CADD.,
Dr. BRAPSS Construction Circle,
Bellampally, Adilabad Dist.

Executive Engineer, I&CADD,
Dr. BRAPSS Construction
Division
Bellampally, Adilabad District.


NON VIOLATION CERTIFICATE


Certified that no work has been carried out in violation of F©Act,1980 and W(P)Act,1972 in the proposed forest area for diversion for the purpose of excavation of Gravity Mains for Dr.B.R.Ambedkar Pranahita Project - Packages- 2 & 4, from 16.10 km to 70.60 km which is taking off from Right Flank of proposed barrage across river Pranahitha near Tummidu Hetti (V), Koutala (M) of Adilabad (Dt).

Division-wise and Package-wise Break up of forest land required:

Forest Division	Package No.	Area Involved	
		in ha	Total in ha
Kagaznagar	II	87.4572	567.0137
	IV	479.5575	
Bellampally	IV	479.5845	479.5845
Mancherla	IV	34.4167	34.4167
Total			1081.0149

G. Rama Krishna


Chief Engineer, (Projects),
Adilabad
**Chief Engineer, (Projects),
Adilabad**


Superintending Engineer,
I&CADD,
Dr. BRAPSS Construction Circle,
Bellampally, Adilabad District.
**Superintending Engineer, I&CADD.,
Dr. BRAPSS Construction Circle,
Bellampally, Adilabad Dist.**

Executive Engineer, I&CADD,
Dr. BRAPSS Construction
Division
Bellampally, Adilabad District.

CERTIFICATE

It is certified that, all the possibilities to avoid forest land for the project have been explored and it is found that no alternative suitable non-forestland is technically feasible and viable to that part of the work for which diversion has been proposed for the purpose of excavation of Gravity Mains for Dr.B.R.Ambedkar Pranahita Project – Packages- 2 & 4, from 16.10 km to 70.60 km which is taking off from Right Flank of proposed barrage across river Pranahitha near Tummidu Hetti (V), Koutala (M) of Adilabad (Dt).

Division-wise and Package-wise Break up of forest land required:

Forest Division	Package No.	Area Involved	
		in ha	Total in ha
Kagaznagar	II	87.4572	567.0137
	IV	479.5575	
Bellampally	IV	479.5845	479.5845
Mancherial	IV	34.4167	34.4167
Total			1081.0149

G. Rama Krishna

Chief Engineer, (Projects),
Adilabad.

Chief Engineer, (Projects),
Adilabad.

Superintending Engineer,
I&CADD,
Dr. BRAPSS Construction Circle,
Bellampally, Adilabad District.
Superintending Engineer, I&CADD.,
Dr. BRAPSS Construction Circle,
Bellampally, Adilabad Dist.

Executive Engineer, I&CADD,
Dr. BRAPSS Construction
Division
Bellampally, Adilabad District.

Undertaking
to provide non-forest CA land

We hereby give an un-conditional and irreversible undertaking to provide non-forest Compensatory Afforestation lands equivalent to forest land proposed for diversion for the purpose of excavation of Gravity Mains for Dr.B.R. Ambedkar Pranahita Project - Packages- 2 & 4, from 16.10 km to 70.60 km which is taking off from Right Flank of proposed barrage across river Pranahitha near Tummidu Hetti (V), Koutala (M) of Adilabad (Dt). We also hereby give an un-conditional and irreversible undertaking to provide additional non-forest Compensatory Afforestation lands, if any, due to deviations in surveys and demarcation found at later date as per the demand raised by the Forest authorities.

Division-wise and Package-wise Break up of forest land required:

Forest Division	Package No.	Area Involved	
		in ha	Total in ha
Kagaznagar	II	87.4572	567.0137
	IV	479.5575	
Bellampally	IV	479.5845	479.5845
Mancherla	IV	34.4167	34.4167
Total			1081.0149

The details of the non-forest CA lands identified, ETS & DGPS/ GNSS Surveyed by I&CADD & authenticated by Forest Department, accepted by FD after inspection of the lands are as follows:

Name of Division	Mandal	Village	Sy. No.	Area in Ha	
				Surveyed by UA	Accepted by FD
Adilabad	Talamadugu	Kottur	65	92.3934	92.3934
	Talamadugu	Lingi	90	47.6833	47.6833
	Tamsi	Linguda	51	94.0583	94.0583
	Jainath	Kottur	265, 238	21.4342	21.4342
	Adilabad	Yapalguda	3	16.9755	16.9755
	Jainath	Hatghad	44	11.0986	11.0986
	Adilabad	Kachakanti	8	3.6686	3.6686
	Neradigonda	Koritikal	47	5.4967	5.4967
	Gudihatnoor	Mannur	62	18.2315	18.2315
	Bazar Hatnoor	Bazar Hatnoor	206	25.1800	25.1800
	Ichoda	Gubba	35	7.5638	7.5638
	Boath	Karatwada	70	6.6800	6.6800
Adilabad Total				350.4639	350.4639
Bellampally	Tiryani	Dondla	13/1	35.6734	35.6734
	Tiryani	Manikyapur	8/1	79.1438	79.1438

	Tiryani	Moindagudipet	37/1	141.4591	141.4591
	Kasipet	Venkatapur	139	20.5100	
	Tiryani	Pangidimadara	322	88.3820	59.9100
	Tandur	Madaram	17	7.7473	7.7473
	Bhimini & Vemanapally	Metpally, Jakkarapally	2 Sites	319.6187	
	Nanyal	Kushnepally	2 Sites	32.9958	
Bellampally Total				725.5301	323.9336
Kagaz Nagar	Bijjur	Loadpally	125/1 & 125/2	70.9073	70.9073
	Sirpur	Bhupalapatnam	81 & 85	174.2235	174.2230
	Bejjur	Loadpally	4 Sites	43.5607	
Kagaz Nagar Total				288.6915	245.1303
Mancheria	Kasipet	Venkatapur	139	65.6690	65.6690
Mancheria Total				65.6690	65.6690
Nirmal	Mamda	Arepally	171	5.7225	5.7225
	Tanoor	Bhosi	132/1 & 130	22.3675	22.3675
	Tanoor	Mahalingi	191	3.4915	3.4915
	Mamda	Gaidipally	55	31.2722	31.2722
	Nirmal	Kowtla	401	7.2009	7.2009
	Laxmanchanda	Chintalchanda	856	5.0100	
	Sarangapur	Kupti	143	5.2352	5.2352
	Dilawarpur	Kusli	441/1	23.2571	23.2571
Nirmal Total				103.5569	98.5469
Grand Total				1533.9114	1083.7437

G. Ramakrishna

Executive Engineer, I&CADD,
Dr. BRAPSS Construction
Division
Bellampally, Adilabad District.

Superintending Engineer,
I&CADD,

Dr. BRAPSS Construction Circle,
Bellampally, Adilabad District.

Superintending Engineer, I&CADD.,
Dr. BRAPSS Construction Circle,
Bellampally, Adilabad Dist.

Chief Engineer, (Projects),
Adilabad

Chief Engineer, (Projects),
Adilabad

UNDERTAKING

The user agency is hereby undertake that no labour camp shall be established on the forest lands during the construction of the work for excavation of Gravity Mains for Dr.B.R.Ambedkar Pranahita Project - Packages- 2 & 4, from 16.10 km to 70.60 km which is taking off from Right Flank of proposed barrage across river Pranahitha near Tummidì Hetti (V), Koutala (M) of Adilabad (Dt).

Division-wise and Package-wise Break up of forest land required:

Forest Division	Package No.	Area Involved	
		in ha	Total in ha
Kagaznagar	II	87.4572	567.0137
	IV	479.5575	
Bellampally	IV	479.5845	479.5845
Mancherla	IV	34.4167	34.4167
Total			1081.0149


G. Ramakrishna

Executive Engineer, I&CADD,
Dr. BRAPSS Construction
Division
Bellampally, Adilabad District.


Superintending Engineer,
I&CADD,

Dr. BRAPSS Construction Circle,
Bellampally, Adilabad District.

Superintending Engineer, I&CADD.,
Dr. BRAPSS Construction Circle,
Bellampally, Adilabad Dist.


Chief Engineer, (Projects),
Adilabad

Chief Engineer, (Projects)
Adilabad.