

**6 DIVERSION OF 1.5358 HA. OF FOREST LAND FOR CONSTRUCTION OF LINK ROAD FROM  
RAH TO SANGAM VIA BHANYANKAR IN DISTRICT KANGRA (H.P.)**


FILE NO. : **FP/HP/ROAD/144563/2021**  
DATE OF PROPOSAL :


CHECK LIST SERIAL NUMBER – 07

**STATEMENT SHOWING DETAILS OF NON-FOREST AREA  
INVOLVED IN THE PROPOSAL**


Sr. no	District	Division	Description	Range / Tehsil / Mohal	Khasra No. / Comptt. No.	Area In Govt. Land	Area in Private Land	Area (in ha)	Classification	Legal Status of Land
1	Kangra	Dharamshala Division	Road	Jatehar	3 / 1	336	-	0.0336	Gair Mumkin Shamshanghat	Govt. Land
2	Kangra	Dharamshala Division	Road	Jatehar	25/1	472	-	0.0472	Gair Mumkin Nala	Govt. Land
Total						808	-	0.0808		

Place : Kangra  
Dated:

  
Assistant Engineer  
Kangra Sub-Division  
HPPWD, Kangra (HP)

  
Executive Engineer  
Kangra Division,  
HPPWD Kangra (HP)

Countersigned by :

  
Divisional Forest Officer  
Dharamshala Forest Division  
Dharamshala