

Full Title of Project :- CONSTRUCTION OF KUFRI-NIHON-KHEEL-DEMELA IN G.P. -KUFRI ROAD KM. 0/0 TO 8/100.

File No. :-

Date of Proposal :-

CHECK LIST SERIAL NO-06
STATEMENT SHOWING DETAIL OF FOREST AREA.
PROPOSED FOR DIVERSION


S.No	Distt.	Division	Range / Tehsil / Distt./ Vill.	Khasra / Survey or compartment No. of km stone	Forest area proposed for diversion (hact.	Legal status of forest area.	Remarks
1	Mandi	Drang	महाल कुफरी	871/605/207/1	.2-12-04	जंगल कैहपूजा कैहदूदा	Proposed road
			"	869/605/207/1	.1-01-12	जंगल कैहपूजा कैहदूदा	Proposed road
			"	869/605/207/2	.2-11-00	जंगल कैहपूजा कैहदूदा	Proposed road
			"	870/605/207/1	.2-02-02	जंगल कैहपूजा कैहदूदा	Proposed road
			"	870/605/207/2	.0-05-16	जंगल कैहपूजा कैहदूदा	Proposed road
			"	870/605/207/3	0-00-10	जंगल कैहपूजा कैहदूदा	Proposed road
			महाल	886/1	.0-14-10	चरगाह विला दखान	Proposed road
			शिलाहीखडक				
			"	990/944/1	0-07-12	चरगाह विला दखान	Proposed road
			"	1004/988/882/1	.10-18-03	जंगल कैहपूजा गैर कैहदूदा	Proposed road
			"	1004/988/882/2	2-00-00	जंगल कैहपूजा गैर कैहदूदा	Proposed Dumping Site
			"	1004/988/882/3	.0-02-16	जंगल कैहपूजा गैर कैहदूदा	
			"	966	.0-08-10	गैर मुमाकिन गोहर	
			"	969/1	.1-10-08	चरगाह विला दखान	
			"	981/1	.0-01-00	चरगाह विला दखान	
			महाल लोहडा	401/1	.0-03-00	गैर मुमाकिन नाता	Proposed road
			"	670/640/400/1	.6-00-01	जंगल कैहपूजा गैर कैहदूदा	Proposed road
			"	451/1	.0-12-12	जंगल कैहपूजा कैहदूदा	Proposed road
			"	678/458/1	.0-03-04	गैर मुमाकिन नाता	Proposed road
			"	680/498/1	.1-04-18	जंगल कैहपूजा गैर कैहदूदा	Proposed road


S.No	Distt.	Division	Range / Tehsil / Distt./ Vill.	Khasra / Survey or compartment No. of km stone	Forest area proposed for diversion (hact.	Legal status of forest area.	Remarks
			"	511/1	0-02-00	गैर कुम्भिकिन गोहर	Proposed road
			"	682/509/2/1	1-00-04	जंगल भैहपूजा गैर भैहदूदा	Proposed road
			"	686/653/631/3/1	2-09-08	जंगल भैहपूजा गैर भैहदूदा	Proposed road
			"	688/632/3/1	0-05-02	जंगल भैहपूजा गैर भैहदूदा	Proposed road
			"	391/3/1	1-00-00	चरगाह विला दखान	Proposed road
			"	675/499/1	0-00-14	जंगल भैहपूजा भैहदूदा	Proposed road
			"	686/653/631/2	2--00-00	जंगल भैहपूजा गैर भैहदूदा	Proposed Dumping Site
			"	670/640/400/2	2-00-00	जंगल भैहपूजा गैर भैहदूदा	Proposed Dumping Site
			महाल खिल	. 10/1	0-00-08	चरगाह विला दखान	Proposed road
			"	21/1	1-02-01	चरगाह विला दखान	Proposed road
			"	21/2	2-00-00	चरगाह विला दखान	Proposed Dumping Site
			"	19/1	0-12-08	चरगाह विला दखान	Proposed road
			"	261/57/1	1-05-08	चरगाह विला दखान	Proposed road
			"	297/278/228/1	3-07-04	चरगाह विला दखान	Proposed road
			"	259/1	0-01-12	गैर कुम्भिकिन जाला	Proposed road
				TOTAL	49-08-02 Bigha or 4.00 Hect.		


Remarks :-

Road - 41-08-02 Bigha
Dumping - 08-00-00 Bigha
TOTAL 49-08-02 Bigha

3.3491 Hect.
0.6472 Hect.
3.9963= 4.00 Hect.


Er. S. K. Kaushal
Assistant Engineer
Padhar Sub-Division
HPPWD Padhar


Er. K.K. Sharma
Executive Engineer
Mandi Division No-1
HPPWD Mandi


Divisional Forest Officer
Mandi Forest Division
MANDI (H.P.)