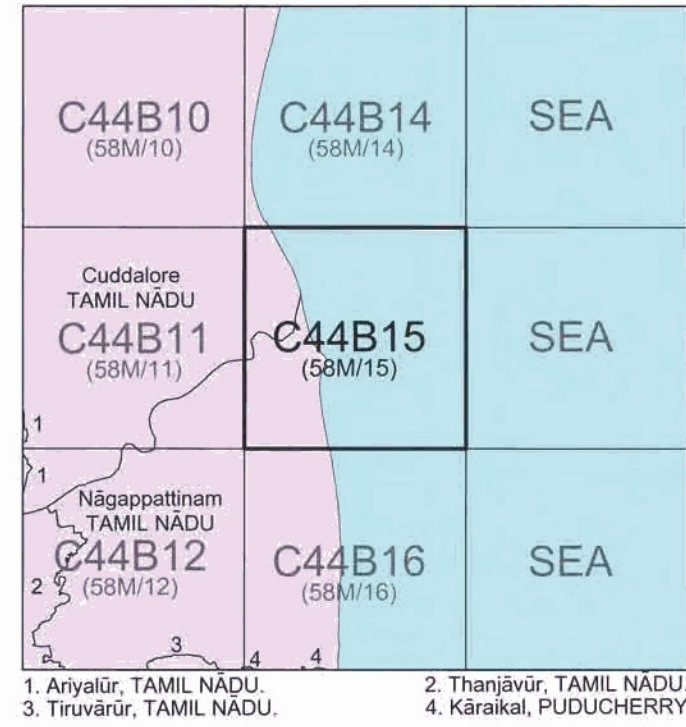


No. C44B15

Scale 1:50,000



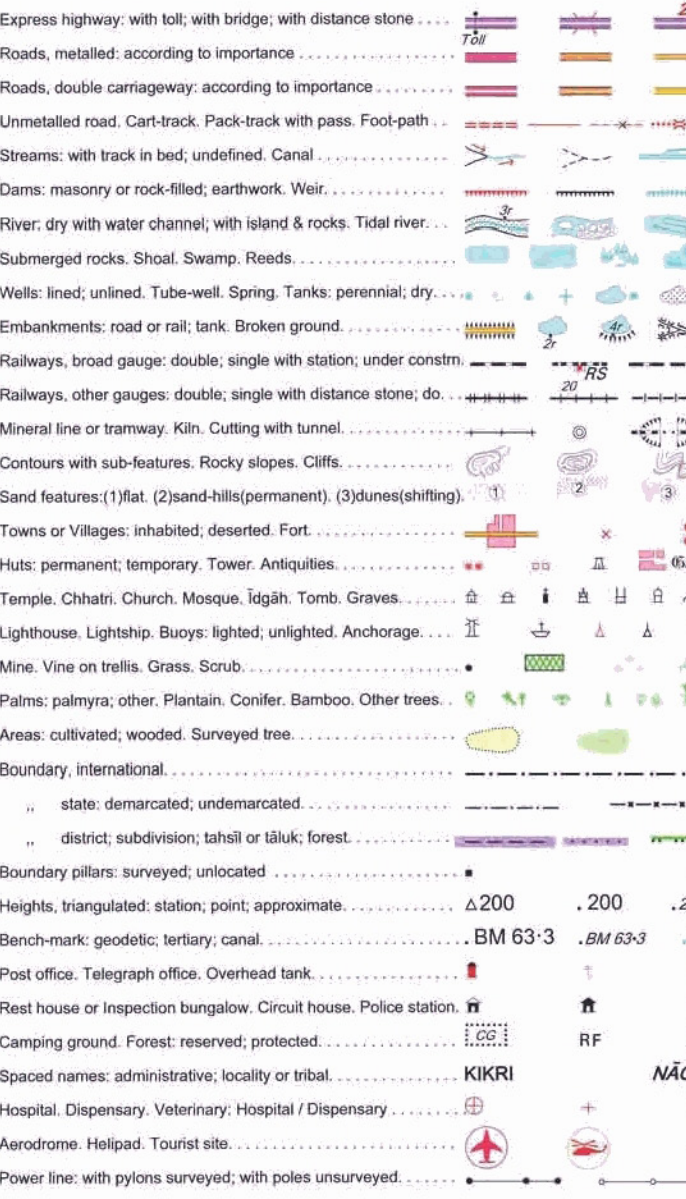
भारतीय सर्वेक्षण विभाग

SURVEY OF INDIA

1st Edition 2009.

Price : Rs. 50/-

CONVENTIONAL SYMBOLS



NOTES :-

Heights and Contours have not been shown.

A relative height, e.g., 50, represents the approximate height in metres, between the top and bottom of a steep slope.

The territorial waters of India extend into the sea to a distance of twelve nautical miles measured from the appropriate base line.

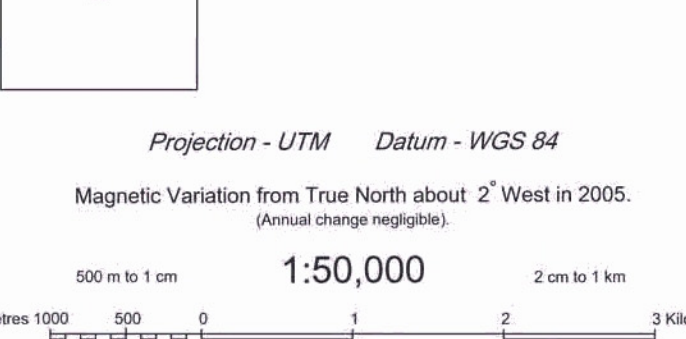
The exterior boundaries of areas of Reserved or Protected Forests are shown by green ribands.

The kilometre stone number along roads are shown in slant type e.g., 10 whereas milestone numbers are shown in upright type e.g., 10

The exterior boundaries of areas of Reserved or Protected Forests are shown by green ribands.

COMPILATION INDEX

A. Surveyed during 1969-70. Updated for major details during 2005-06.



For further details about this map, please contact

Director

Tamil Nadu, Puducherry & Andaman Nicobar Islands Geo-Spatial Data Centre

Survey of India, Guindy

Chennai

Fax : 044 - 22500145

WEBSITE - [www.surveyofindia.gov.in](http://www.surveyofindia.gov.in)

Reproduction in whole or part by any means is prohibited without the written permission of Survey of India, the National Mapping Agency.

GOVERNMENT OF INDIA COPYRIGHT, 2009.



REG. No. 8676 -SPG D'10 (TNP & ANI GDC:1:50,000)-10:12

भारत के नक्शे सर्वेक्षण के विभाग में प्रकाशित।  
Published under the direction of Surveyor General of India,  
Survey of India, Hāthibarkala Estate, Post Box No.37, Dehra Dūn-248001 (Uttarākhānd)  
Department of Science & Technology, Government of India.

PRINTED AT THE SOUTHERN PRINTING GROUP OF SURVEY OF INDIA.