



(CHECK LIST SERIAL NUMBER-11)


CERTIFICATE FOR MINIMUM USE OF FOREST LAND

This is to certify that the forest area involved in the proposal for the Construction of Link road from Dabriara to Chakki Km. 0/0 to 13/500 unavoidable and barest minimum forest area i.e. 6.2455 hectare area is proposed for diversion. Three alignments were examined. In the alignment No. 1 forest land involved for diversion is 5.6375 hectare and 617 numbers of trees will required to be felled/ removal. In the second alignment 6.6000 hectare of forest land is involved and 805 number of trees and (610 number of trees sapling) are required to be felled. Where as in the third alignment 7.6500 hectare of forest land and 925 trees and (725 number of trees sapling) are involved. Keeping in view the consideration of using minimum forest land with least felling of trees, it was decided to recommended alignment No. 1 for the construction of this road as it involves lesser number of trees and also lesser forest land as compared to alignment No. 2 and 3 under the circumstances felling of 617 number of trees and diversion of 5.6375 hectare of forest land as coming in the first alignment is the minimum requirement for construction of this road. The Joint Inspection Committee is of the view that diversion of 5.6375 hectare of Forest Land and felling of 617 number trees can not be escaped.


Assistant Engineer
Sihunta Sub Division
HPPWD Sihunta.


Executive Engineer
Dalhousie Division
HPPWD Dalhousie

Countersigned by:-


Divisional Forest Officer,
Dalhousie Forest Division,
Dalhousie, Distt. Chamba HP
Office seal _____