

## JOINT INSPECTION REPORT


We the undersigned have jointly inspected the area proposed for Construction of Link Road to Village Gujrehra falling in Tehsil Kangra, District Kangra in favour of Executive Engineer, HPPWD Kangra Division, District Kangra, Himachal Pradesh on 23.06.2021.


The proposed project requires a total area of 0.8048 hectare of total land comprising of 0.4156 ha of Forest Land, 0.3757 ha of Govt. Land and 0.0135 ha of Private Land in Mohal Chakban Rajiana and Mohal Gujrehra in Tehsil Kangra, District Kangra H.P.


**The details of Forest and Non Forest Land are as under :**

Sr. No.	Component	Mohal	Khasra No.	Total Area in ha	Forest land in sq m	Govt Land in sq m	Private Land in sq m	Classification
1	Road	Chakban Rajiana	20/1	0.1932	1932	-	-	Jungle Mehfuza Mehduda
2	Road	Gujrehra	154 / 1	0.0804	804	-	-	Jungle Mehfuza Gair Mehduda
3	Road	Gujrehra	47 / 1	0.0827	827	-	-	Jungle Mehfuza Gair Mehduda
4	Road	Gujrehra	110	0.3757	-	3757	-	Gair Mumkin Rasta
5	Road	Gujrehra	112 / 1	0.0207	207	-	-	Jungle Mehfuza Gair Mehduda
6	Road	Gujrehra	115	0.0386	386	-	-	Jungle Mehfuza Gair Mehduda
7	Road	Gujrehra	114	0.0135	-	-	135	Barani Awwal
			<b>Total</b>	<b>0.8048</b>	<b>4156</b>	<b>3757</b>	<b>135</b>	

The total length of road is 0/0 km to 1/341 km and the proposed road is already constructed. The forest area 0.4156 ha is recommended for regularization. No felling of trees has been done during the construction of road.

  
Tehsildar  
Tehsil Kangra,  
District Kangra (H.P.)

  
Divisional Forest Officer  
Dharamshala Forest Division  
Dharamshala

  
Executive Engineer  
Kangra Division  
HPPWD Kangra