

UNDERTAKING

(To pay the Net Present Value)

We hereby undertake to pay the NET PRESENT VALUE for the Forest land proposed for diversion to an extent of **1.3217 Ha** in Zaphi Singampally Reserved Forest of **Siddipet Division & District** of Medak Circle for formation of approach road Hyderabad to Karimnagar Highway to the agricultural lands situated at Singaipally and Annasagar Villages of Siddipet District and Turkapally Village of Shamipet Mandal of Medchal District in favour of Sri N Sudhakar Reddy and Others, as assessed and demanded by the concerned Forest Authorities.



Authorized signatory.
Sri N Sudhakar Reddy,
Acuthapur Village of Yelal Mandal,
Vikarabad District.

UNDERTAKING

(To pay Addl. Cost of Net Present value)

We hereby undertake to bear the additional cost towards Net Present Value (NPV) as demanded by the Forest Department and undertake to pay the additional amount if any, due to escalation or any other charges etc., later as per demand raised by the Forest Department.

We also undertake to deposit the said additional cost to the concerned Authorities of Forest department as advised, in-respect of the proposal for diversion to an extent of **1.3217 Ha** in Zapthi Singampally Reserved Forest of **Siddipet Division & District** of Medak Circle for formation of approach road Hyderabad to Karimnagar Highway to the agricultural lands situated at Singaipally and Annasagar Villages of Siddipet District and Turkapally Village of Shamipet Mandal of Medchal District in favour of Sri N Sudhakar Reddy and Others.



Authorized signatory.
Sri N Sudhakar Reddy,
Acuthapur Village of Yelal Mandal,
Vikarabad District.

CERTIFICATE FOR BARE MINIMUM

This is to certify that the Forest Area of **1.3217 Ha** proposed for diversion is the barest minimum for the work for formation of approach road Hyderabad to Karimnagar Highway to the agricultural lands situated at Singaipally and Annasagar Villages of Siddipet District and Turkapally Village of Shamipet Mandal of Medchal District.



Authorized signatory.
Sri N Sudhakar Reddy,
Acuthapur Village of Yelal Mandal,
Vikarabad District.

UNDERTAKING

(To pay cost of Compensatory Afforestation)

As per the guidelines issued under Forest (Conservation) Act, 1980 identification of equivalent non-forest land for Compensatory Afforestation is essential for projects in which diversion of forestland is more than 1.00 Ha.

We have identified equivalent non-forest land to an extent of Acres 1.4143 Ha in Sy.No.24/AA/2/2 of Acuthapur Village of Yelal Mandal of Vikarabad District and the same is proposed to be handed over to forest department.

The said non-forest land identified for Compensatory Afforestation is adjacent to the non-forest land identified and handed over to Forest Department in lieu of diversion of 2.70 Ha of Forest Land in Lalgadi Malakpet RF of Vikarabad Division for formation of road from Aliabad cross road to Ghanpur via Mediciti Hospital of Medchal Mandal in favour of EE (PR) RR Dist Hyderabad.

We undertake to bear the cost of Compensatory Afforestation as per the scheme prepared by the Forest Department, and undertake to pay the additional amount, if any, due to escalation, later as per the demand raised by the Forest Authorities.

We also undertake to deposit the said cost to the concerned Authorities of Forest Department as advised by the said authorities, in-respect of diversion of Forest land to an extent of **1.3217 Ha** in Zapthi Singampally Reserved Forest of **Siddipet Division & District** of Medak Circle for formation of approach road Hyderabad to Karimnagar Highway to the agricultural lands situated at Singaipally and Annasagar Villages of Siddipet District and Turkapally Village of Shamipet Mandal of Medchal District in favour of Sri N Sudhakar Reddy and Others.



Authorized signatory.
Sri N Sudhakar Reddy,
Acuthapur Village of Yelal Mandal,
Vikarabad District.

UNDERTAKING
(To pay cost of exploitation of tree growth)

We hereby undertake to pay the cost of exploitation /extraction of tree growth on the forestland proposed for diversion under the project as and when demanded by the forest authorities and undertakes to pay the additional amount if any due to escalation or any other charges at later date as per the demand raised by the Forest Authorities.


We also undertake to deposit the said cost of exploitation/extraction of trees in the manner that would be suggested by the concerned Forest Authorities, in-respect of diversion of Forest land to an extent of **1.3217 Ha** in Zapthi Singampally Reserved Forest of **Siddipet Division & District** of Medak Circle for formation of approach road Hyderabad to Karimnagar Highway to the agricultural lands situated at Singaipally and Annasagar Villages of Siddipet District and Turkapally Village of Shamipet Mandal of Medchal District in favour of Sri N Sudhakar Reddy and Others.



Authorized signatory.
Sri N Sudhakar Reddy,
Acuthapur Village of Yelal Mandal,
Vikarabad District.


UNDERTAKING

This is certified that no work has been carried out so far in the Forest areas proposed for diversion to an extent of **1.3217 Ha** in Zapthi Singampally Reserved Forest of **Siddipet Division & District** of Medak Circle for formation of approach road Hyderabad to Karimnagar Highway to the agricultural lands situated at Singaipally and Annasagar Villages of Siddipet District and Turkapally Village of Shamipet Mandal of Medchal District in favour of Sri N Sudhakar Reddy and Others, in violation of the provisions and amendments provided / made under the F.C. Act, 1980.


Authorized signatory.
Sri N Sudhakar Reddy,
Acuthapur Village of Yelal Mandal,
Vikarabad District.


UNDERTAKING

It is certified that all other alternatives for selection of non-forest land for diversion of Forest land to an extent of **1.3217 Ha** in Zaphi Singampally Reserved Forest of **Siddipet Division & District** of Medak Circle for formation of approach road Hyderabad to Karimnagar Highway to the agricultural lands situated at Singaipally and Annasagar Villages of Siddipet District and Turkapally Village of Shamipet Mandal of Medchal District in favour of Sri N Sudhakar Reddy and Others, have been explored and the proposed diversion is the only option for formation of road which is passing through forest land. Hence, the diversion proposal for an extent of **0.9574 Ha** is furnished, which is barest minimum for this project.


Authorized signatory.
Sri N Sudhakar Reddy,
Acuthapur Village of Yelal Mandal,
Vikarabad District.

UNDERTAKING

We hereby undertake to demarcate the proposed area on the ground at project cost using (04) feet height reinforced cement concrete pillars with serial numbers forward and back bearings including latitudes and longitudes and Distance from pillar to pillar after obtaining Stage-I approval from Government of India.



Authorized signatory.
Sri N Sudhakar Reddy,
Acuthapur Village of Yelal Mandal,
Vikarabad District.