


JOINT INSPECTION REPORT

Sl. No.	Particular	Detail			
1	Name of project	Construction of jeepable road fom Sadam PWD road to Murchal			
2	A brief of project	The name of the project is "construction of jeepable road from sadam PWD road to Murchal" at south Sikkim. This will be a very important road and will be the life line of people residing this area. This road is 2 Kilometer long and connects sadam and murchal village. The entire village depends upon agricultural production to run their livelihood. There is no road connectivity for these villages and hence the Government has decided to connect these villages by providing/constructing a rural connectivity road funded by PWD and has been sanction by the concern Ministry.			
3	Date of Inspection	28-12-18			
4	Participants		Name	Designation	Department
		1	Dhiraj Tamang	J.E	Road & Bridges Deptt.
		2	Srijana Rai	Revenue Surveyor	LR & DM Deptt.
		3	Nar Man Thapa	HFG	FE & WM Deptt.
5	Details of Land in hectares	a) Private Land		0.999 Ha	
		b) Forest Land		0.207 Ha	
		c) Road Reserve		0.999 Ha (only for private land)	
		d)Total Land involve		2.205 Ha	
6	Legal status of forest land	a) Gaucharan		Nil	
		b) Khasmal		345.00m x 6.00m = 2070.00 Sqm Total = 0.207 Ha	
		c) Reserve Forest		Nil	
		d) Road Reserve		Nil	
7	Legal status of private land as per the 1951-52 records. (Detail of private land to be attested and attested copy of the cadastral map)	-NA-			
8	Item wise break up of forest land required as per project:	a) Gaucharan	= 0.000 Ha		
		b) Khasmal	= 0.207 Ha		
		c) Reserve Forest	= 0.000 Ha		
9	Whether any national park/wildlife sanctuary involved or not.	-NA-			
10	Types of vegetation	Open forest area with few trees.			
11	Category of density	Open			


12	Topography of the project area soil type of forest area	Mild slope with black cotton soil
13	Brief observation of the inspection team	Only 45 numbers of poles to be removed from road alignment without disturbing natural forest.
14	Sketch map of the proposed project area showing the detail and alignment	Enclosed
15	Enumeration list of the trees	Enclosed
16	Any other noteworthy observation	-NA-
17	Certificate of D.F.O(T) concerned if tree felling is not involved	-NA-



Dhiraj Tamang

Junior Engineer

Road & Bridges Department




Srijana Rai

Revenue Supervisor

L.R. & D.M.D. Collectorate (S)
Revenue Surveyor
Namchi, South Sikkim


Land Revenue & D.M Department




Narman Thapa

Head F.G. (T)

FE & WM Department


Divisional Engineer
S.P.W.D. (R. & B.)
Namchi
South Sikkim



Block Officer

Namchi Territorial Block

Forest ENV. & Wt. Management Dept