

# Chhattisgarh Forest Department

## Forest Cover Map

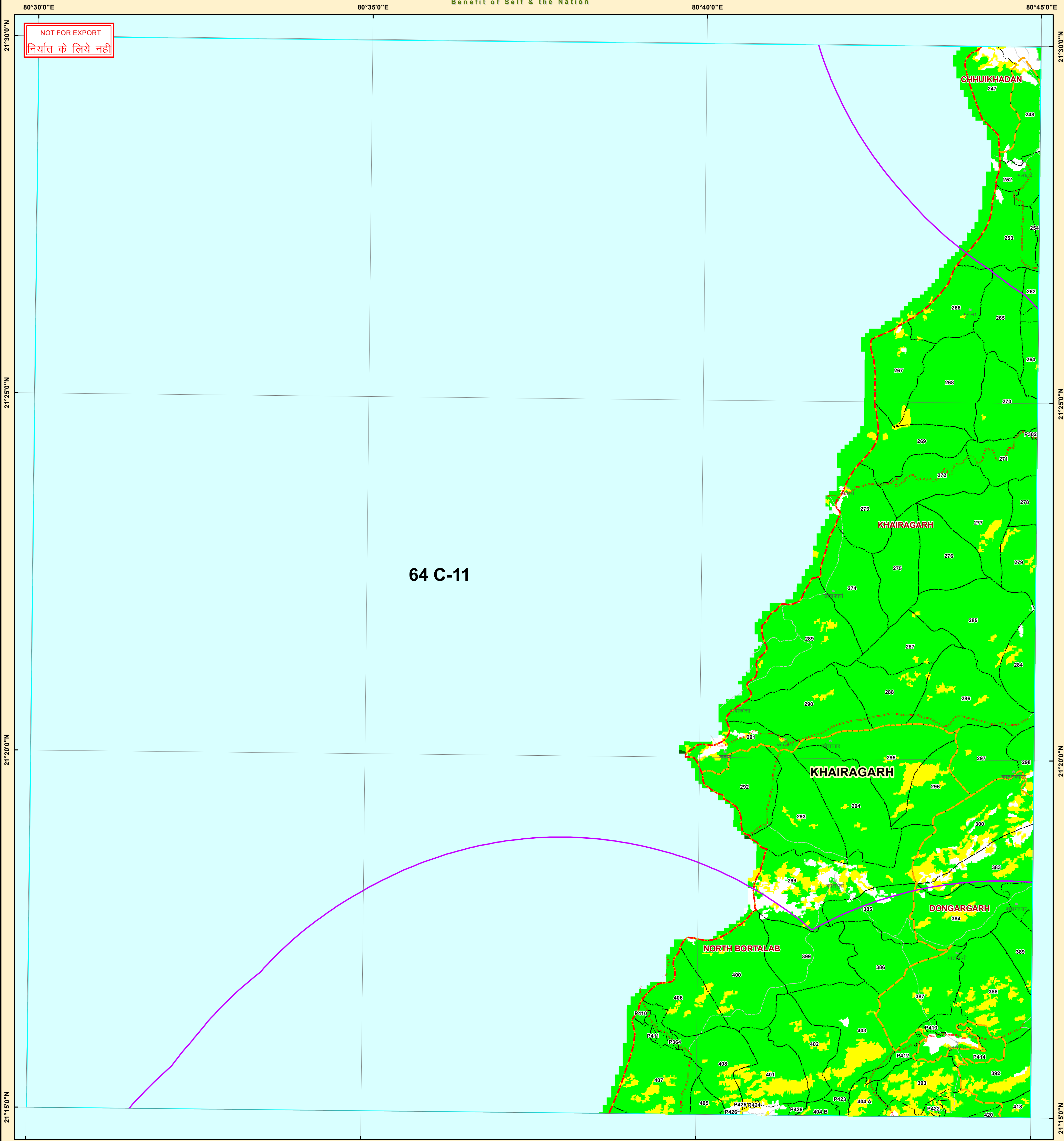
### Sheet. No. 64 C 11

Save Trees, Save Forests and Save Wildlife for the Benefit of Self & the Nation

मानचित्र स्केल 1 :50000

टोपो शीट न. - 64/C/11

वन आवरण मानचित्र



64 C-11

#### ROAD\_TYPE

- Cart Track
- Metalled Road
- UnMetalled Road
- DGPS\_Revenue\_Forest
- DGPS\_Forest\_Route
- DGPS\_Revenue\_forest\_Area
- DGPS\_Forest\_Area
- DGPS\_Proposed OFC Line
- 10KMBUFFER
- FOREST DIVISION REGION

#### Legend

- PROTECTED AREA
- FOREST RANGE REGION
- COMPARTMENT REGION
- TOWN / VILLAGE
- Class\_Name**
- Moderately Dense Forest
- Non-Forest
- Open Forest
- Scrub
- Very Dense Forest
- Water


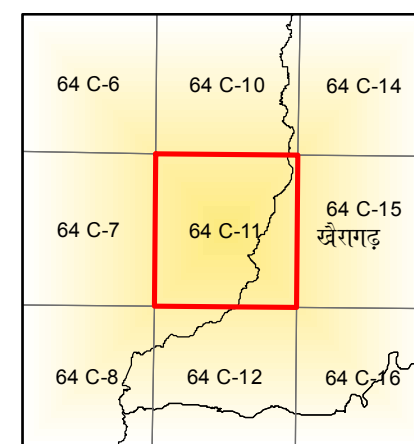
#### MAP PREPARED FOR:-

JCEO,  
Chhattisgarh Infotech Promotion Society CHIPS,  
2nd Floor, SDC Building, Civil Line,  
Raipur (C.G.)

REG.No. :- FP/CG/OFC/43123/2019

विषय :-वन संरक्षण अधिनियम 1980 के अंतर्गत भारत नेट/स्काई परियोजना के तहत मार्ग के समानांतर भूमिगत ऑप्टिकल फायबर केबल लाईन बिछाने के गैर वानिकी कार्य हेतु 4.403 हे. वनभूमि एवं 0.278 हे. राजस्व वनभूमि कुल 4.681 हे. के व्यपवर्तन की स्वीकृति बाबत।

Note :- Shapefile provided by user agencies.



0 0.5 1 2 3 4 Kilometers

SCALE 1:50000

Sheet to Index  
Data Source:- 1. Compartment Boundary from Stock Map  
2. Forest Cover Based on Digital Interpretation of Data Period Oct 2015 to Dec 2015 LISS-III from Resourcesat-2 and IRS-P6 (Resourcesat-1) FSI Report 2017.  
3. General Features are based on SDI Digital Data (Scale 1: 50,000) and Chhattisgarh GeoDatabase.

Source:- FOREST SURVEY OF INDIA FOREST COVER CLASSIFICATION SCHEME.  
Very Dense Forest:- All land with tree cover (including Mangrove cover) of canopy density of 70 % and above.  
Moderately Dense Forest:- All land with tree cover (including Mangrove Cover) of canopy density between 40% and 70% above.  
Open Forest:- All land with tree cover (including Mangrove Cover) of canopy density between 10-40%.  
Scrub:- All forest lands with poor tree growth mainly of small or stunted trees having canopy density less than 10%.  
Non Forest:- Any Area not included in the above classes.

Note(s):- Provisional Map  
1.It is an indicative map showing distribution of vegetation.  
2.Boundary of Orange Area have not been shown.  
3.Validation of legal Forest Area with survey of india have not done.  
4.If any difference occurs between vegetation and stock map,stock map should be followed.  
5.No survey should be performed on the basis of this map.

Disclaimer:- The Map provided is subject to inherent discrepancy amongst layers associated with incompatibility between different platforms of reference (L.C.C. W.G.S.84 etc) and probable human error angel in digitization. The user agency is advised to use the features of map subject to prior authentication & supervision by the authorized person of the concerned forest division. The FMS division shall not be responsible for any complications (Legal or otherwise), arising out of this maps.



TOPO SHEET NO. 64 C II



Prepared and Printed by:- GIS Cell  
Forest Management Information System Division, Raipur