

**FORM - A**

Form for seeking prior approval of Central Government under section 2 of the Forest(Conservation) Act, 1980 for  
Diversion of fresh forest area

**PART - I**

(To be filled up by User Agency)

**A. General Details****A-1. Project Details**

(i). Proposal No. : FP/UK/ROAD/43416/2019

(ii). Name of Project for which Forest Land is required : Construction of Tilwara Bhardar Syari to Syari Gaon Motor road

(iii). Short narrative of the proposal and Project/scheme for which the forest land is required :  
After construction of This road Syari village will get connectivity of Motor road and also get education, social, health facilities

(iv). State : Uttarakhand

(v). Category of the Proposal : Road

(vi). Shape of forest land proposed to be diverted : Linear

(vii). Estimated cost of the Project(Rupees in lacs) : 12.6

(viii). Area of forest land proposed for diversion(in ha.): 0.1575

(ix). Non-forest land required for this project(in ha.): 0.64

(x). Total period for which the forest land is proposed to be diverted(in years): 100

**A-2. Details of User Agency**

(i). Name : PUBLIC WORK DEPARTMENT

(ii). Address1 : PWD PROVINCIAL DIVISION RUDRAPRAYAG

(iii). Address2 : UTTARAKHAND

(iv). State : Uttarakhand

(v). District : Rudraprayag

(vi). Pin : 246171

अधिशारी अभियन्ता  
प्रादेशीक लोनिवि  
रुद्रप्रयाग

(vii). Landmark : NIL

(viii). Email address : eepwd\_rpg@rediffmail.com

(ix). Landline Telephone No. : 1364-233204

(x). Fax No. : 1364-0

(xi). Mobile No. : 9536748167

(xii). Website (if any) : NIL

(xiii). Legal status of User Agency : State Government

A-3. Details of Person Making Application

(i). First Name: Er Indrajit

(ii). Middle Name: NIL

(iii). Last Name: Bose

(iv). Gender: Male

(v). Designation: EXECUTIVE ENGINEER

(vi). Address 1: P.D. PWD RUDRAPRAYAG

(vii). Address 2: NIL

(viii). State: Uttarakhand

(ix). District: Rudraprayag

(x). Tehsil: Rudraprayag

(xi). Pin: 246171


(xii). Landmark: NIL

(xiii). Email Address: eepwd\_rpg@rediffmail.com

(xiv). Landline Telephone No.: 1364-233204

(xv). Fax No.: NIL

(xvi). Mobile No.: 7500217670

  
अधिशारी अभियन्ता  
प्रा०ख० लो०बि०वि०  
रुद्रप्र पाख



(xvii). Copy of documents in support of the competence/authority of the person making this application to make application on behalf of the User Agency:

## B. Details of land required for the Project

B-1. Details of proposal seeking prior approval of Central Government under the Act for diversion of forest land for the Project already submitted in the past

List of proposal submitted in Past							
S.no	Proposal Status	Proposal No.	Moef File No.	Area Proposed for Diversion(Ha.)	Area Diverted(Ha.)	Date of In-Principle Approval	Date of Final Approval
NIL							

B-2. Details of forest land proposed to be diverted

B-2.1 Details of Divisions involved

Details of Divisions involved			
S.no	Division Name	Forest Land(ha.)	Non-Forest Land(ha.)
1.	Rudraprayag	0.1575	0.64
Total		0.1575	0.64

B-2.2 Details of Districts involved

District wise breakup			
S.no	District Name	Forest Land(ha.)	Non-Forest Land(ha.)
1.	Rudraprayag	0.1575	0.64
Total		0.1575	0.64

B-2.3 Village wise breakup

Villages wise breakup			
S.no	Village	Forest Land(ha.)	Non-Forest Land(ha.)
1	Syari Gaon	0.1575	0.64
Total		0.1575	0.64

B-2.4 Component wise breakup

Component wise breakup			
S.no	Component	Forest Land(ha.)	Non-Forest Land(ha.)
1	road	0.1575	0.5425
2	Muck dumping	0	0.0525
3	Muck dumping 2	0	0.045
Total		0.1575	0.64

## C. Maps of forest land proposed to be diverted

अविशारी अभियन्ता  
प्रा०ख० तं० नि० वि०  
रुद्रप्र गाव








## Division 1. : Rudraprayag

(i). Area of forest land proposed to be diverted(in ha.) : 0.1575

(ii). Nature of the Project: Linear

(b). No. of Segments : One

Segment wise details		
Segments	Segment Area(in ha.)	Kml File of Segments (To view KML file on google the same may be downloaded and then open if in google earth install in your computer).
1.	0.1575	 <a href="#">View File</a>

(iii). Copy of Survey of India Toposheet indicating boundary of forest land proposed to be diverted: (iv). Scanned copy of the Geo-referenced map of the forest land proposed to be diverted prepared by using GPS or Total Station: D. Justification for locating the Project in forest land and details of alternatives examined:(i). Copy of note containing justification for locating the Project in forest land: (ii). Whether a copy of map indicating location of alternative examine is required to be provided:  
Yes(a). Copy of map indicating location of alternative examined: E. Employment likely to be generated

(i). Whether the Project is likely to generate employment?: Yes

(ii). Permanent/Regular Employment(Number of persons): 0

(iii). Temporary Employment(Number of person-days): 3979

F. Displacement of People due to the Project, if any.

(i). Whether Project Involves displacement?: No

G. Details of Cost-Benefit analysis for the Project


















(i). Whether the Project requires Cost-Benefit analysis?: No

H.

अविभासी अभियन्ता  
प्राञ्चल ले०नि०वि०  
रुद्रप्रयाग





8		Certificate of alternate alignment, Certificate for Minimum demand of land
9		Certificate of Land schedule, Certificate of length & width of project, Certificate of Bar chart
10		Certificate of of Plantation on blank space of road, Certificate for details of trees, Certificate of Value of Land
11		Certificate of Banj trees
12		Certificate of trees not effecting of this project given by DFO, Certificate of Minimum falling of trees.
13		Muck disposal plan and certificate, NOC for muck dumping of villagers
14		Certificate of aerial distance, certificate of National park, certificate of ACT 1980, NOC of villagers.
15		Certificate of Layout Plan, Certificate of work not started
16		Geologist Report
17		Task force certificates
18		Comparative Alignment
19		Certificate of Historical place, Certificate for No loss of wild life, Certificate of Kerosene, certificate of benefited villagers
20		NPV Certificates and certificate of Value of Land
21		Certificate of lease, certificate of RCC pillars
22		Fact Sheet
23		Certificate of Catchment treatment plan, Certificate of Place Importance, Certificate of CA for Ten Years, etc
24		Employment Generation certificate

अविशासी अभियन्ता  
प्रा०स्व० ल० नि० वि०  
रुद्रप्र गांव