




LOCATION OF 24.00 Ha. DEGRADED FOREST LAND IN DOLIA RF FOR ADDITIONAL COMPENSATORY AFFEROSTATION AGAINST DIVERSION OF FOREST LAND COMING WITHIN KALARANGIATTA CHROMITE MINES OF M/s. FERRO ALLOYS CORPORATION UNDER MAHABIROD RANGE OF DHENKANAL DIVISION, DISTRICT- DHENKANAL

TOPO SHEET - F45N8 (73 G/8)

SCALE 1: 20,000

DEGRADED FOREST LAND = 24.00 Ha.

TREATMENT MAP

-  17.00 Ha. ANR PLANTATION
-  7.00 Ha. BLOCK PLANTATION
-  STAGGERED TRENCHES

