

## Project Site Location Justification Note

Proposed Forest Land to be diverted for Laying of Gas Pipe Line along NH-30 (From Ch. 294.315 to 325.00 at RHS) & NH-30 (From Ch. 325.00 to 341.00 at LHS) for approx. 42.905 Kms. and NH-731 (From Ch. 82.810 to 114.265 at RHS) and GIC to Atsaliya Phatak PWD Road of 3.8 Kms. in Shahjahanpur Roads, in District. - Shahjahanpur, Uttar Pradesh.

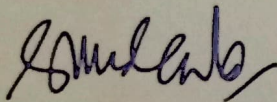
Required Protected Forest Land proposed for diversion in 4.0945 Hectare. It is the minimum required area and there is no alternative route of this Protected Forest Land.

A.P.W.

(आदर्श कुमार)

प्रभागीय निदेशक  
वन एवं वन्य जीव प्रभाग

25/6/22



(जी. एच.वी. राव) जी.एच.वी. राव


उप महाप्रबंधक - परियोजना G.H.V. RAO


हिंदुस्तान पेट्रोलियम कॉर्पोरेशन लिमिटेड बरेली  
25/6/22



उप प्रभागीय वनाधिकारी

वन एवं वन्य जीव प्रभाग

  
क्षेत्रीय वनाधिकारी  
तिलहर रेंज

  
(रमा कान्त)

क्षेत्रीय वनाधिकारी  
शिंदीली रेंज