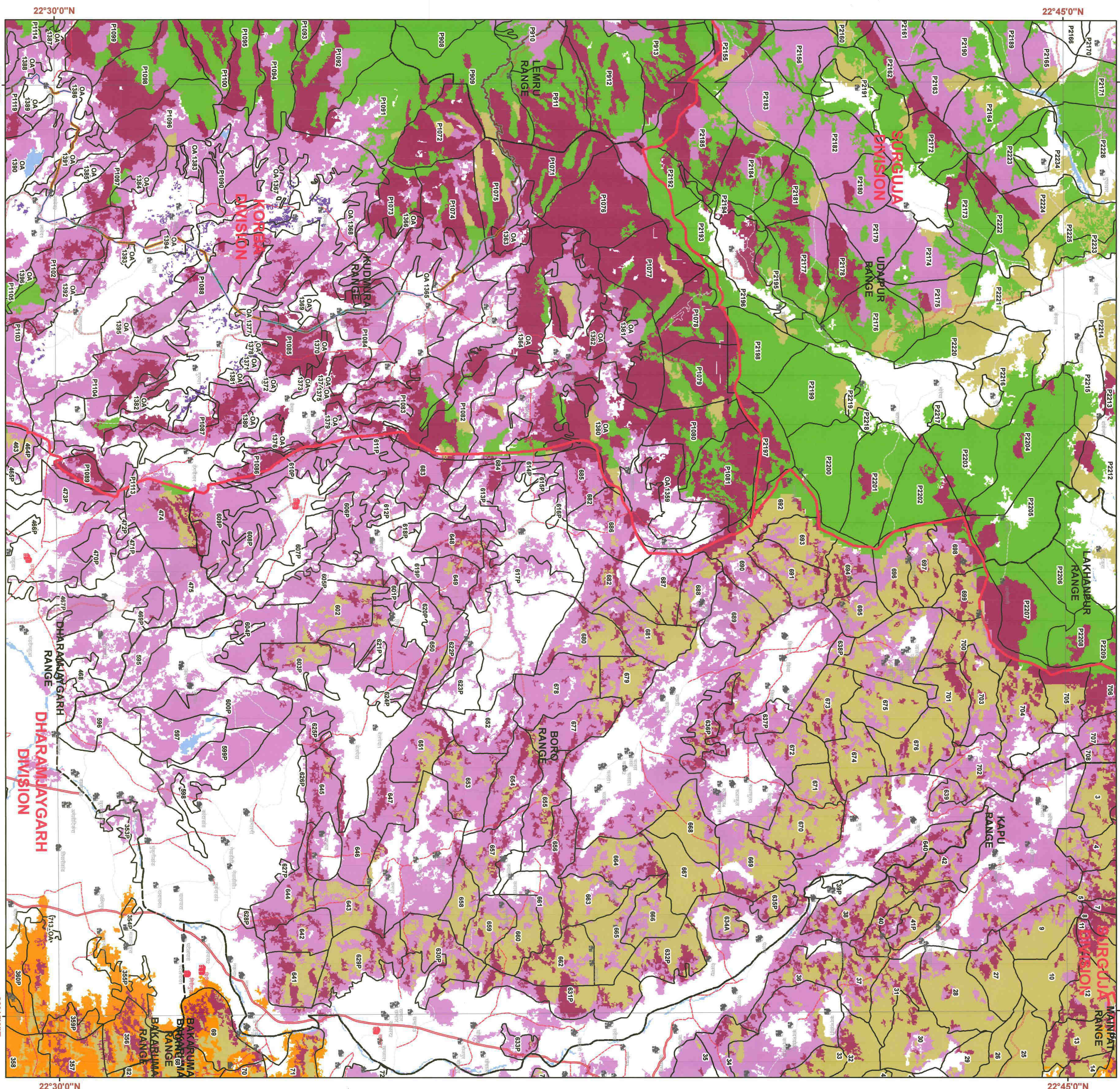








# छत्तीसगढ़ वन विभाग वन प्रकार मानचित्र Sheet. No. 64 N 02 Save Trees, Save Forests and Save Wildlife for the Benefit of Self & the Nation



- ### LEGEND
- #### Champion and Seth's Classification, 1986
- Town / City
  - Village
  - Cart Tracks
  - Metalled Road
  - Tracks
  - Unmetalled Road
  - DGPS Points
  - CENTRE LINE
  - Revenue Non-Forest
  - Revenue Forest
  - Protected Forest
  - Orange Area
  - Rail
  - Forest Compartment Boundary
  - Forest Range Boundary
  - Forest Division Boundary
  - NPWLS Boundary
- 3/2S1 Dry Bamboo Brakes
  - 3E1 Terminalia litoralis Forest
  - 3B/C1c Slightly Moist Teak Forest
  - 3B/C2 Southern Moist Mixed Deciduous
  - 3C/C2a(i) Moist Peninsular Low Level Sal Forest
  - 5/DS1 Dry Deciduous Scrub
  - 5/ES1 Dry Bamboo Brakes
  - 5A/C3 Southern Dry Mixed Deciduous Forest
  - 5B/C1c Dry Peninsular Sal Forest
  - 5B/C2 Northern Dry Mixed Deciduous Forest
  - Non Forest
  - Pentation/TOF
  - Water
  - 15\_Min\_Grid

1 cm = 1 km

0 0.75 1.5 3 4.5 6 KM

MAP PREPARED BY  
Name: [Signature]  
Signature: [Signature]

MAP PREPARED FOR:-  
Assistant Vice President (Corpo. Affairs),  
JIO Digital Fiber Private Limited,  
Raipur (C.G.)  
PP/CG/OFC/150589/2021

Note:- Shapefile provided by user agencies.

Scale 1:50,000

NOT FOR EXPORT

Disclaimers:- This map is provided as a reference only. It is not intended to be used for legal purposes. The user is advised to use the map for reference only. The user is advised to use the map for reference only. The user is advised to use the map for reference only.

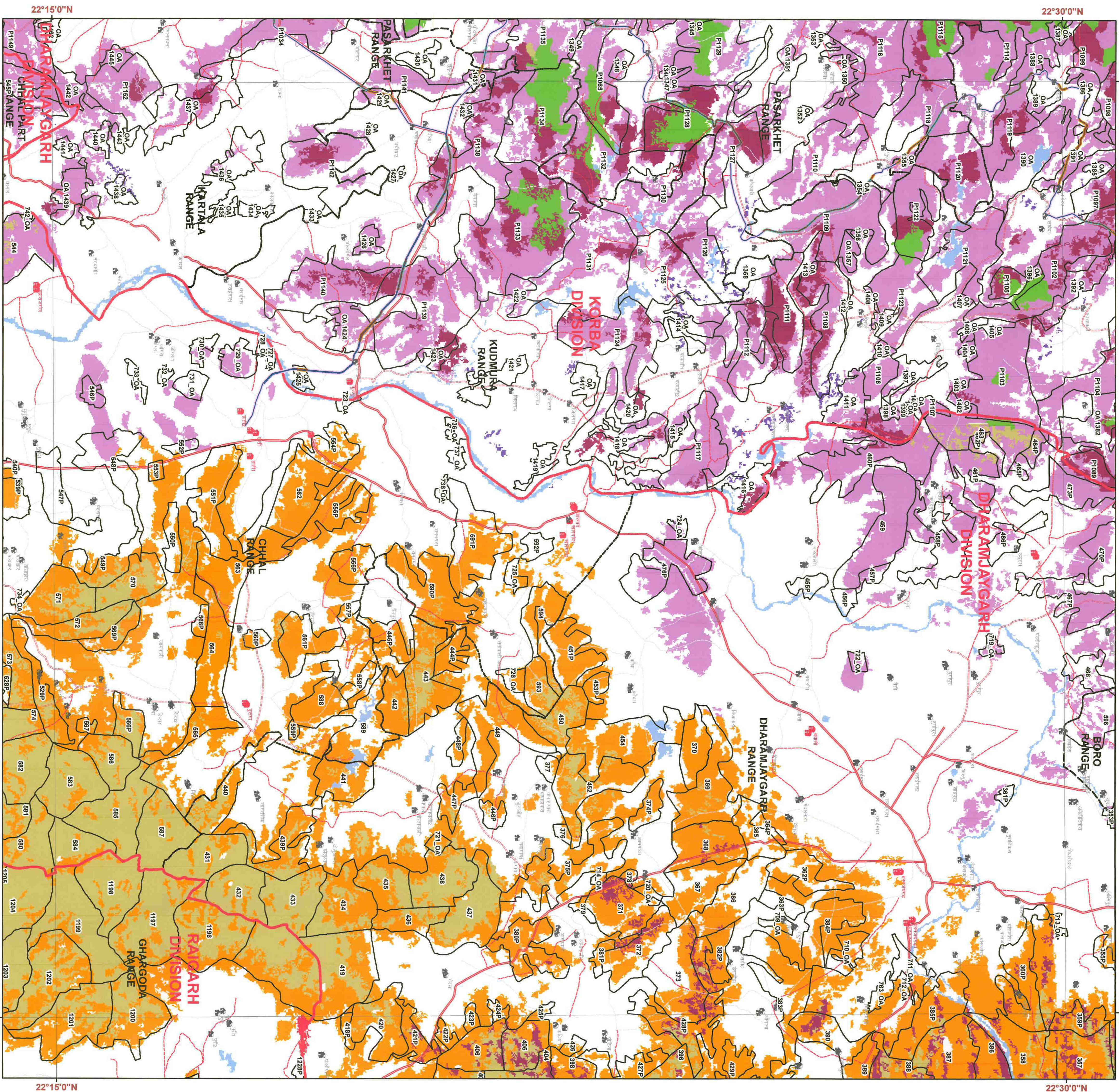




# खरवीखगढ़ वन विभाग वन प्रकार मानचित्र



Sheet. No. 64 N 03  
Save Trees, Save Forests and Save Wildlife for the  
Benefit of Self & the Nation



- LEGEND**
- Champion and Seth's Classification, 1986**
- Town / City
  - Village
  - Cart Tracks
  - Metalled Road
  - Tracks
  - UnMetalled Road
  - DGPS\_Points
  - CENTRE\_LINE
  - Revenue\_Non-Forest
  - Revenue\_Forest
  - Protected\_Forest
  - Orange\_Area
  - Rail
  - Forest Compartment Boundary
  - Forest Range Boundary
  - Forest Division Boundary
  - NPMLS Boundary
- 3A/E1 Dry Bamboo Brakes
  - 3B/C1c Slightly Moist Teak Forest
  - 3B/C2 Southern Moist Mixed Deciduous
  - 3C/C2e(i) Moist Peninsular Low Level Sal Forest
  - 5D/S1 Dry Deciduous Scrub
  - 5/E9 Dry Bamboo Brakes
  - 5A/C3 Southern Dry Mixed Deciduous Forest
  - 5B/C1c Dry Peninsular Sal Forest
  - 5B/C2 Northern Dry Mixed Deciduous Forest
  - Non Forest
  - Plantation/TOF
  - Water
  - 15\_Min\_Grid

1 cm = 1 km  
0 0.75 1.5 3 4.5 6 KM

**MAP PREPARED BY**  
JIO DIGITAL FIBER PRIVATE LIMITED,  
RAIPUR (C.G.)

**MAP PREPARED FOR:-**  
ASSISTANT VICE PRESIDENT (CORP. AFFAIRS),  
JIO DIGITAL FIBER PRIVATE LIMITED,  
RAIPUR (C.G.)

**FP/CG/OFC/150589/2021**

Note :- Shapefile provided by user agencies.

**SCALE 1:50,000**

**NOT FOR EXPORT**

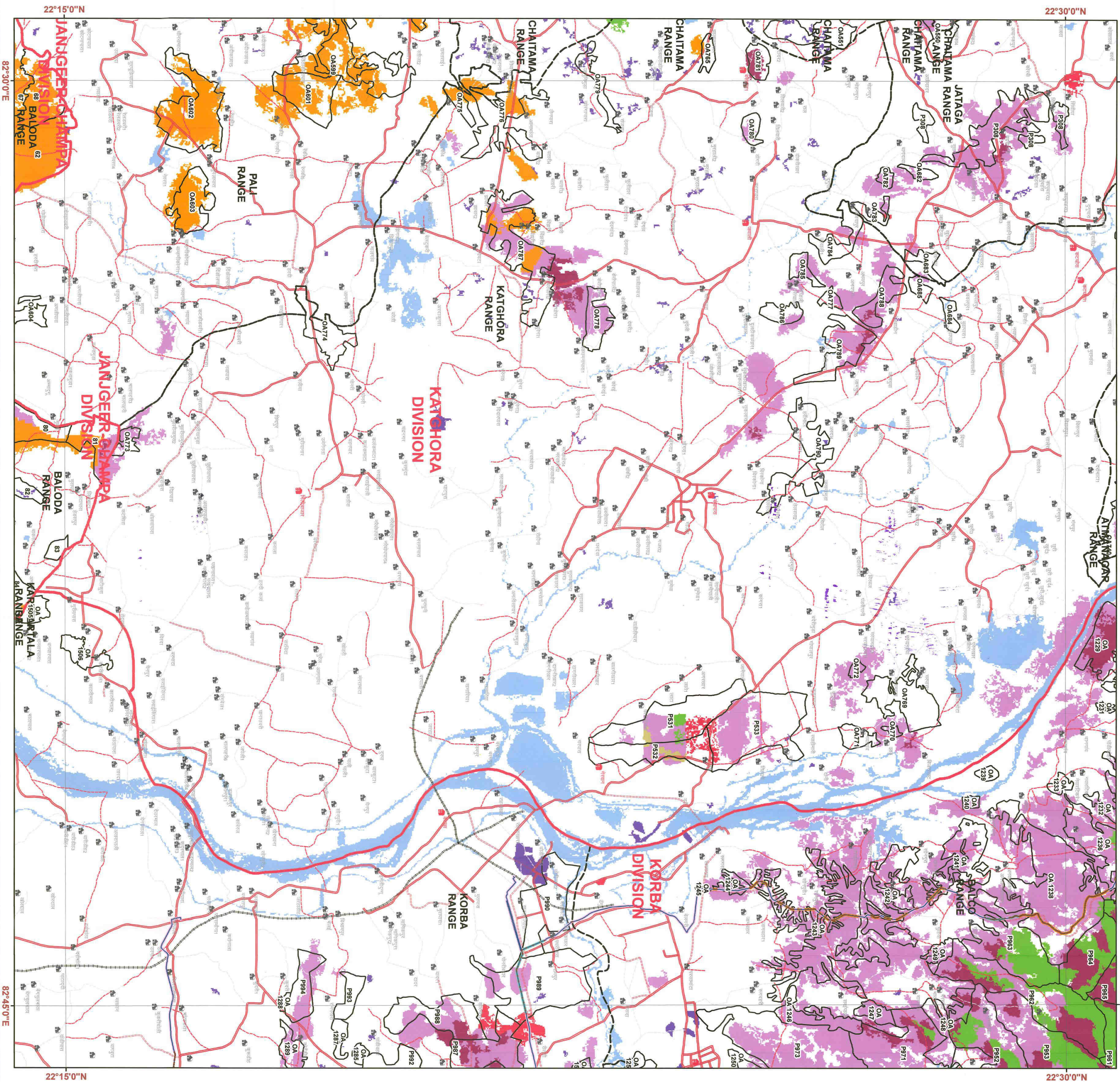
**FMIS**

Printed and Printed by: GIS Cell  
Forest Management Information System, Raipur





# छत्तीसगढ़ वन विभाग वन प्रकार मानचित्र Sheet. No. 64 J 11 Save Trees, Save Forests and Save Wildlife for the Benefit of Self & the Nation



- ### LEGEND
- #### Champion and Seth's Classification, 1986
- Town / City
  - Village
  - Cart Tracks
  - Mettled Road
  - Tracts
  - Unmettled Road
  - DGPS Points
  - CENTRE LINE
  - Revenue Non-Forest
  - Revenue Forest
  - Protected Forest
  - Orange Area
  - Rail
  - Forest Compartment Boundary
  - Forest Range Boundary
  - Forest Division Boundary
  - NPWS Boundary
- 3/2S1 Dry Bamboo Brakes
  - 3/E1 Terminalia tomentosa Forest
  - 3B/C1c Slightly Moist Teak Forest
  - 3B/C2 Southern Moist Mixed Deciduous
  - 3C/C2e(i) Moist Peninsular Low Level Sal Forest
  - 5/D51 Dry Deciduous Scrub
  - 5/E9 Dry Bamboo Brakes
  - 5A/C3 Southern Dry Mixed Deciduous Forest
  - 5B/C1c Dry Peninsular Sal Forest
  - 5B/C2 Northern Dry Mixed Deciduous Forest
  - Non Forest
  - Plantation/TOF
  - Water
  - 15\_Min\_Grid

1 cm = 1 km  
0 0.75 1.5 3 4.5 6 KM

MAP PREPARED BY  
Assistant Vice President (Corpo. Affairs),  
JIO DIGITAL FIBER PRIVATE LIMITED,  
RAIPUR (C.G.)

MAP PREPARED FOR:-  
Assistant Vice President (Corpo. Affairs),  
JIO DIGITAL FIBER PRIVATE LIMITED,  
RAIPUR (C.G.)

FP/CG/OFC/150589/2021

Noted: Shapofle provided by user agencies.

Scale 1:50,000

NOT FOR EXPORT

FMIS

Prepared and Printed by: GIS Cell  
Forest Management Information System Division, Raipur














82°45'0"E

# छत्तीसगढ़ वन विभाग वन प्रकार मानचित्र

## Sheet. No. 64 J 14

Save Trees, Save Forests and Save Wildlife for the  
Benefit of Self & the Nation

83°0'0"E



82°45'0"E

83°0'0"E

22°30'0"N

22°30'0"N

22°45'0"N

22°45'0"N

### LEGEND

- Town / City
  - Village
  - Cart Tracks
  - Metal Road
  - Trails
  - Unmetalled Road
  - DGPS Points
  - CENTRE LINE
  - Revenue Non-Forest
  - Protected Forest
  - Orange Area
  - Rail
  - Forest Compartment Boundary
  - Forest Range Boundary
  - Forest Division Boundary
  - NPWLS Boundary
- Champion and Seth's Classification, 1986**
- 32S1 Dry Bamboo Brakes
  - 3/E1 Terminalia tomentosa Forest
  - 3B/C1c Slightly Moist Teak Forest
  - 3B/C2 Southern Moist Mixed Deciduous
  - 3C/C2e(i) Moist Peninsular Low Level Sal Forest
  - 5/D51 Dry Deciduous Scrub
  - 5/E9 Dry Bamboo Brakes
  - 5A/C3 Southern Dry Mixed Deciduous Forest
  - 5B/C1c Dry Peninsular Sal Forest
  - 5B/C2 Northern Dry Mixed Deciduous Forest
  - Non Forest
  - Plantation/TOF
  - Water
  - 15\_Min\_Grid

1 cm = 1 km

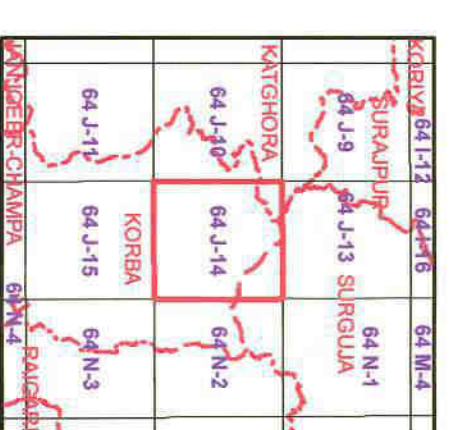
0 0.75 1.5 3 4.5 6 KM



MAP PREPARED FOR:-  
ASSISTANT VICE PRESIDENT (CORP. AFFAIRS),  
JIO DIGITAL FIBER PRIVATE LIMITED,  
RAIPUR (C.G.)  
PP/CG/OFC/150589/2021

नक्शा तैयार करने के लिये उपलब्ध कराए गए सर्वेक्षण डेटा के स्रोत के रूप में शामिल किया गया है।  
नक्शा तैयार करने के लिये उपलब्ध कराए गए सर्वेक्षण डेटा के स्रोत के रूप में शामिल किया गया है।  
नक्शा तैयार करने के लिये उपलब्ध कराए गए सर्वेक्षण डेटा के स्रोत के रूप में शामिल किया गया है।

Note :- Shapefile provided by user agencies.



Sheet to Index

Data Source: 1. Departmental Boundary from State Map  
2. Forest Data Based on Digital Interpretation of Aerial Photograph (1977 to 1987)  
3. Survey Data from 2010 to 2015 (Scale 1:50,000)  
4. Survey Data from 2010 to 2015 (Scale 1:50,000)  
5. Survey Data from 2010 to 2015 (Scale 1:50,000)

SCALE 1:50,000



1:50,000

NOT FOR EXPORT



Prepared and Printed by: GIS Cell  
Forest Management Information System Division, Raipur



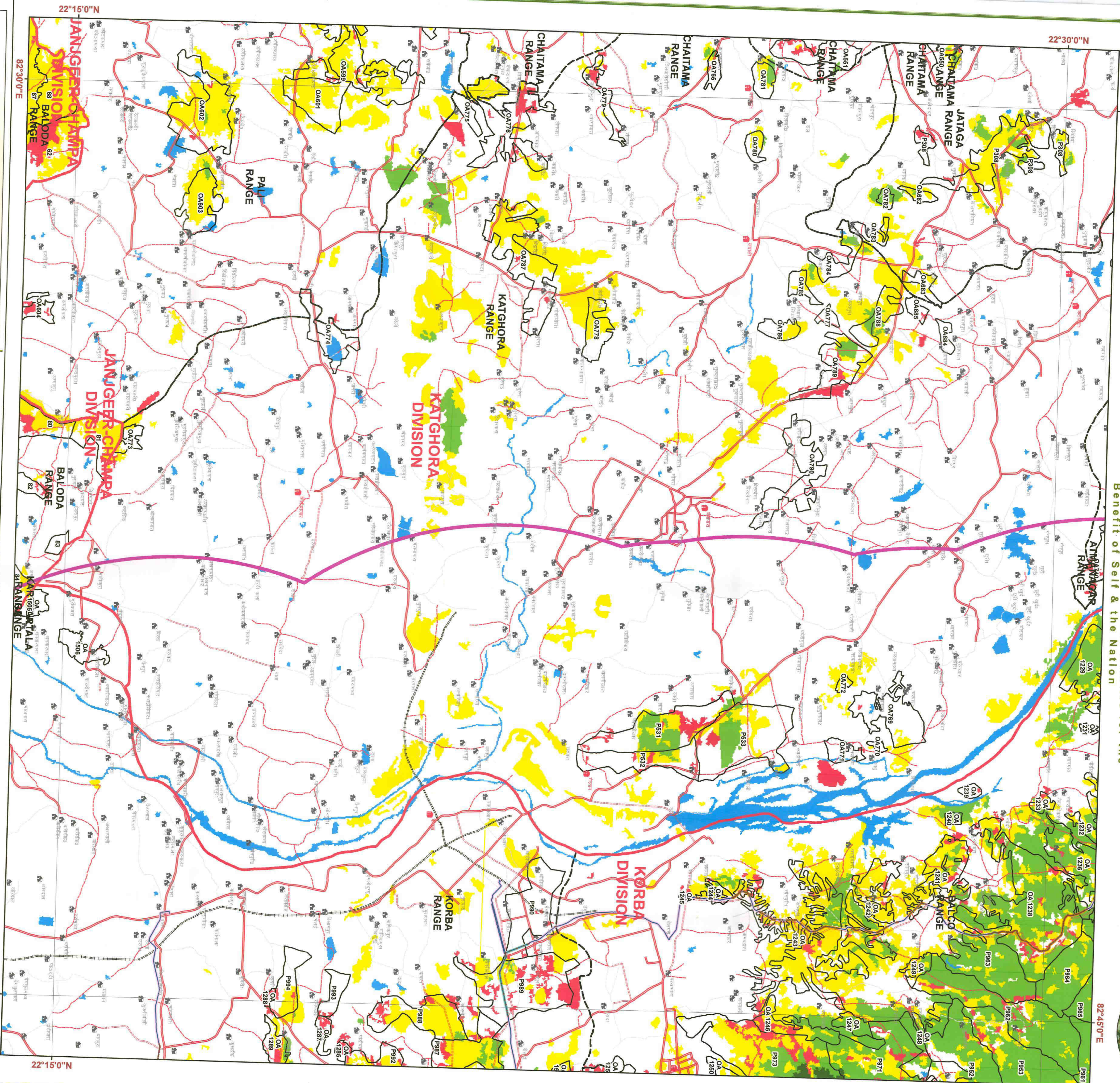































छत्तीसगढ़ वन विभाग  
वन आवरण मानचित्र

**Sheet. No. 64 J 11**  
Save Trees, Save Forests and Save Wildlife for the  
Benefit of Self & the Nation



## LEGEND

- |   |                    |   |                             |
|---|--------------------|---|-----------------------------|
|  | Town / City        |  | Forest Compartment Boundary |
|  | Village            |  | Forest Range Boundary       |
|  | DGPS_Points        |  | Forest Division Boundary    |
|  | CENTRE_LINE        |  | NP/WLS Boundary             |
|  | 10_KM_Buffer       |  | 15_Min_Grid                 |
|  | Revenue_Non-Forest | <b>FSI Report 2021</b>  |                             |
|  | Revenue_Forest     |  | MDF                         |
|  | Protected_Forest   |  | NON FOREST                  |
|  | Orange_Area        |  | OPEN FOREST                 |
|  | Cart Tracks        |  | SCRUB                       |
|  | Metalled Road      |  | VDF                         |
|  | Tracks             |  | WATER                       |
|  | UnMetalled Road    |   |                             |
|  | Rail               |   |                             |

कार्यालय वन संचालक  
झापांक ५४  
दिनांक २६/११/२०२०  
वन संचालक

MAP PREPARED BY  
Programmer/Asstt. Programme  
Mems. Chaitanya V. Khanna Singh  
Signature.....✓

MAP PREPARED FOR:-

**Assistant Vice President (Corpo. Affairs),  
JIO Digital Fiber Private Limited,  
Raipur (C.G.)**

**FP/CG/OFC/150589/2021**

कोषा वित्त के कार्या वनमण्डल अंतर्गत वन संरक्षण अभियान के अंतर्गत वन भूमि के गैर वाणिज्यिक उपयोग हेतु जि. डिस्ट्रिक्ट कारवार प्राईट लिमिटेड द्वारा Laying of OFC along with RoW (Road Corridor) under network strengthening and providing connecting to rural areas in Korba District of Chhattisgarh हेतु श्रेष्ठ 6.73 है।

**Note :- Shapefile provided by user agencies**

64 J-5	64 J-9	64 J-10	64 J-11
64 J-6	64 J-7	64 J-8	64 J-14
64 J-1	64 J-12	64 J-13	64 J-15
64 K-5	64 K-6	64 K-7	64 K-8

Sheet to Index

2. Forcast Diver based on Digital Interpretation of Data Period Dec 2016 to Dec 2019 IIRS - III from Resurcasat-2 and IRS-P6 (Resurcasat-1) ISR Report 2021.

3. General features are based on SDI Digital Data (Scale 1: 50,000) and Dhritigangotri GeoDatabase.

Source: - FOREST SURVEY OF INDIA FOREST COVER CLASSIFICATION SCHE

Very Dense Forest - All land with tree cover (including Mangrove cover) of canopy density of 70 % and above

**Moderately Dense Forest:** - All land with tree cover (including Mangrove Cover) of canopy density between 40% and 70% above

Open Forest - All land with tree cover (including Mangrove Core of canopy density between 10-40%)

**Scrubs:** - All forest lands with poor tree growth mainly of small stunted trees having canopy density less than 10%.

Non Forest: - Any Area not included in the above classes

Prepared by: 

Forest Management

al Nagar, Nava Raipur, R

1:50,000

NOT FOR EXPORT



Sheet to Index

2. Forest Cover Based on Digital Interpretation of Data Period Oct 2019 +

Dec 2019 USS-III from Resourcecat-2 and IRS-P6 (Resourcecat-2)  
FSI Report 2021.

3. General Features are based on SDI Digital Data (Scale 1:50,000) and Unhatisgerh GeoDatabase.

Source: - FOREST SURVEY OF INDIA FOREST COVER IN ASSIGINATION SURVEY

Very Dense Forest - All land with tree cover (including Mangrove cover) of canopy density of 70% and above.

Moderately Dense Forest: - All land with tree cover (including Mangrove Cover) of canopy density between 40% and 70%.

Open Forest: - All land with tree cover (including Mangrove Cover

Scrub: - All forest lands with poor tree growth mainly of small trees having narrow deciduous leaves.

Man Forest: - Any Area not included in the above classe

Prepared  
Forest Management

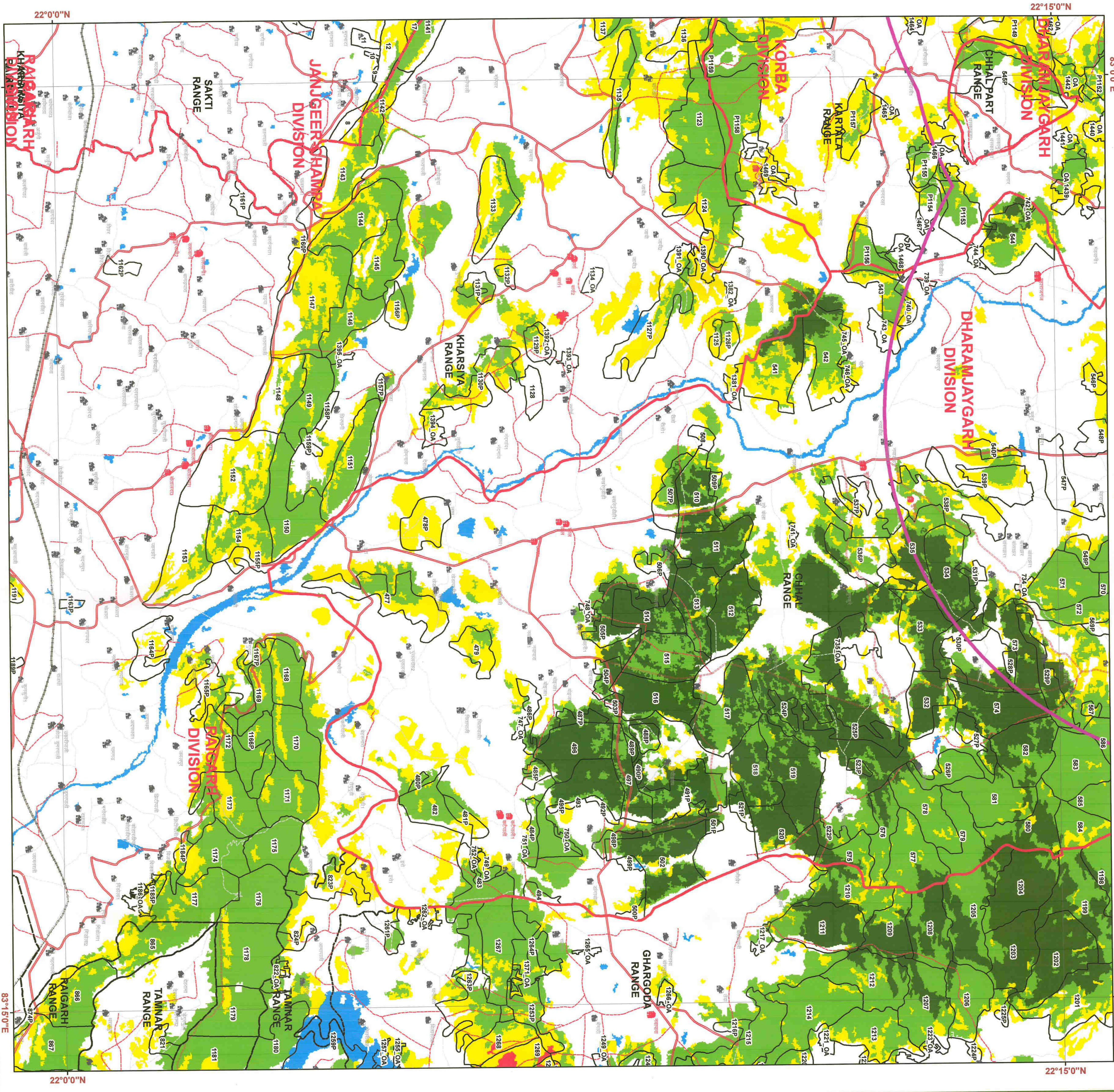
al Nagar, Nava Raipur. R





# छत्तीसगढ़ वन विभाग वन आवरण मानचित्र

Sheet. No. 64 N 04  
Save Trees, Save Forests and Save Wildlife for the  
Benefit of Self & the Nation



**LEGEND**

Town / City

Village

DGPS\_Points

CENTRE\_LINE

10\_KM\_Buffer

Revenue\_Forest

Protected\_Forest

Orange\_Area

Cart\_Tracks

Metalled\_Road

Tracks

Unmetalled\_Road

Rail

Forest Compartment Boundary

Forest Range Boundary

Forest Division Boundary

NP/WLS Boundary

15\_Min\_Grid

Revenue\_Non-Forest

FSI\_Report\_2021

MDF

NON\_FOREST

OPEN\_FOREST

SCRUB

VDF

WATER

012468

1 cm = 1 km

8 KM

MAP PREPARED FOR:-

ASSISTANT VICE PRESIDENT (CORPO. AFFAIRS),

JIO DIGITAL FIBER PRIVATE LIMITED,

RAIPUR (C.G.)

PP/CG/OFC/150589/2021

MAP PREPARED BY

P. SINGH, JIO DIGITAL FIBER PRIVATE LIMITED

SIGNATURE: P. SINGH

06414564146414764148

64N0564N0664N0764N08

64E0564E0664E0764E08

W

N

E

S

1:50,000

NOT FOR EXPORT

Scale 1:50,000

Scale 1:50,000

Disclaimer: The map provided is subject to inherent discrepancy amongst layers associated with incompatibility between different platforms of reference (LIC, WGS84 and JGD 1973) and provide human error might in digitization. The user agency is advised to verify the accuracy of the map by field verification. The map is not to be used for any purpose other than the intended purpose of the project. The user agency is advised to verify the accuracy of the map by field verification. The map is not to be used for any purpose other than the intended purpose of the project.

FMIS

Forest Management Information System (FMIS), Aaraya Bhawan, Atal Nagar, Nava Raipur, Raipur (C.G.)



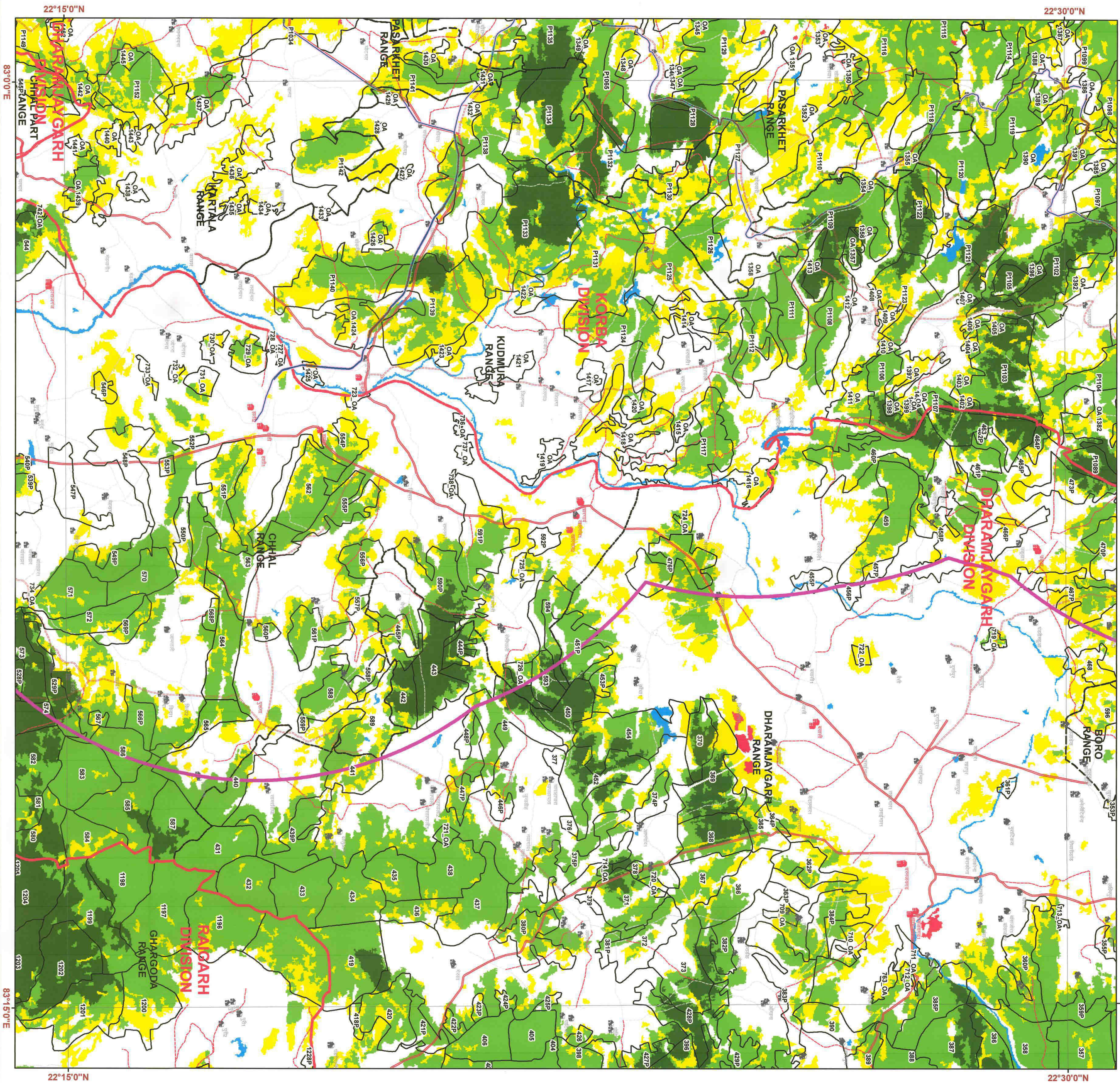


छ रती स ग ङ् व न वि ङा ग  
 व न आ व र ण म न वि ने




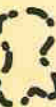





















वन अवरुण मणि

Sheet. No. 64 N 03

**Save Trees, Save Forests and Save Wildlife for the Benefit of Self & the Nation**



## LEGEND

- | Legend  | Legend  |
|---|---|
|  Town / City       |  Forest Compartment Boundary |
|  Village           |  Forest Range Boundary       |
|  DGPS_Points       |  Forest Division Boundary    |
|  CENTRE_LINE        |  NP/WLS Boundary             |
|  10_KM_Buffer       |  15_Min_Grid                 |
|  Revenue_Non-Forest | <b>FSI Report 2021</b>  |
|  Revenue_Forest     |  MDF                         |
|  Protected_Forest   |  NON FOREST                  |
|  Orange_Area        |  OPEN FOREST                 |
|  Cart Tracks        |  SCRUB                       |
|  Metalled Road      |  VDF                         |
|  Tracks             |  WATER                       |
|  UnMetalled Road    |   |
|  Rail               |   |

MAP PREPARED FOR:-

**INSTANT VICE PRESIDENT (CORPO. AFFAIRS),  
JIO DIGITAL FIBER PRIVATE LIMITED,  
RAIPUR (C.G.)**

FP/CG/OFC/150589/2021

कोरबा जिले के कोरबा वनप्रदाई अंतर्गत वन संस्थापन अभियान के अंतर्गत वन भूमि के गैर वांछित उपयोग हट्टे विचार (जिबिलिज फायर प्रोटेक्ट सिमिटेड द्वारा Laying of OEC along with RoW (Road Corridor) under network strengthening and providing connecting to rural areas in Korba District of Chhattisgarh) हट्टे अंकन 6.7/3 है।

**Note :- Shapefile provided by user agencies.**

0 1 2 4 6 8 km

1:50,000



MAP PREPARED BY  
Programmer/Asstt. Programmer  
Name: Thakur Vikram Singh  
Signature: [Signature]

[illegible]

NOT FOR EXPORT

SCALE 1:50000

**Data Source:** 1. Compartment Boundary from Stock Market

Data Source: 1. Compartment Based on Stock Map  
2. Forest Cover based on Digital interpretation of Aera Period Oct 2019  
Der 2019 LSSS-III from Resurcecat-2 and IKS-PB (Resurcecat-1)  
FSI Report 2021  
3. Land use features are based on SMI Digital Data (Scale 1 : 50,000)  
and Dharti Singh Badhalakasa.

stock map.stock map should be followed.

Source: FOREST SURVEY OF NIOBA FOREST. LOWER CLASSIFICATION SCHEMES.

Very Disturb Forest - All land with tree cover (including Mangrove Swamp)	Canopy density of 70 % and above
Moderately Disturb Forest - All land with tree cover (including Mangrove Swamp)	Canopy density between 40% and 70%
Open Forest - All land with tree cover (including Mangrove Swamp)	Canopy density of 10-40%
Savanna - All Forest lands with poor tree growth mainly of small trees	Canopy density less than 10%
Non Forest - Any Area not included in the above classes	

Disclaimer: - The Map provided is subject to inherent discrepancy amongst layers associated with incompatibility between different platforms of reference (L.C.C. W.G.S.84 etc) and probable human error/angle in digitization. The user agency is advised to use the features of map subject to prior authentication & supervision by the authorized person of the concerned forest division. The FMD division shall not be responsible for any complications (legal or otherwise), arising out of this map.

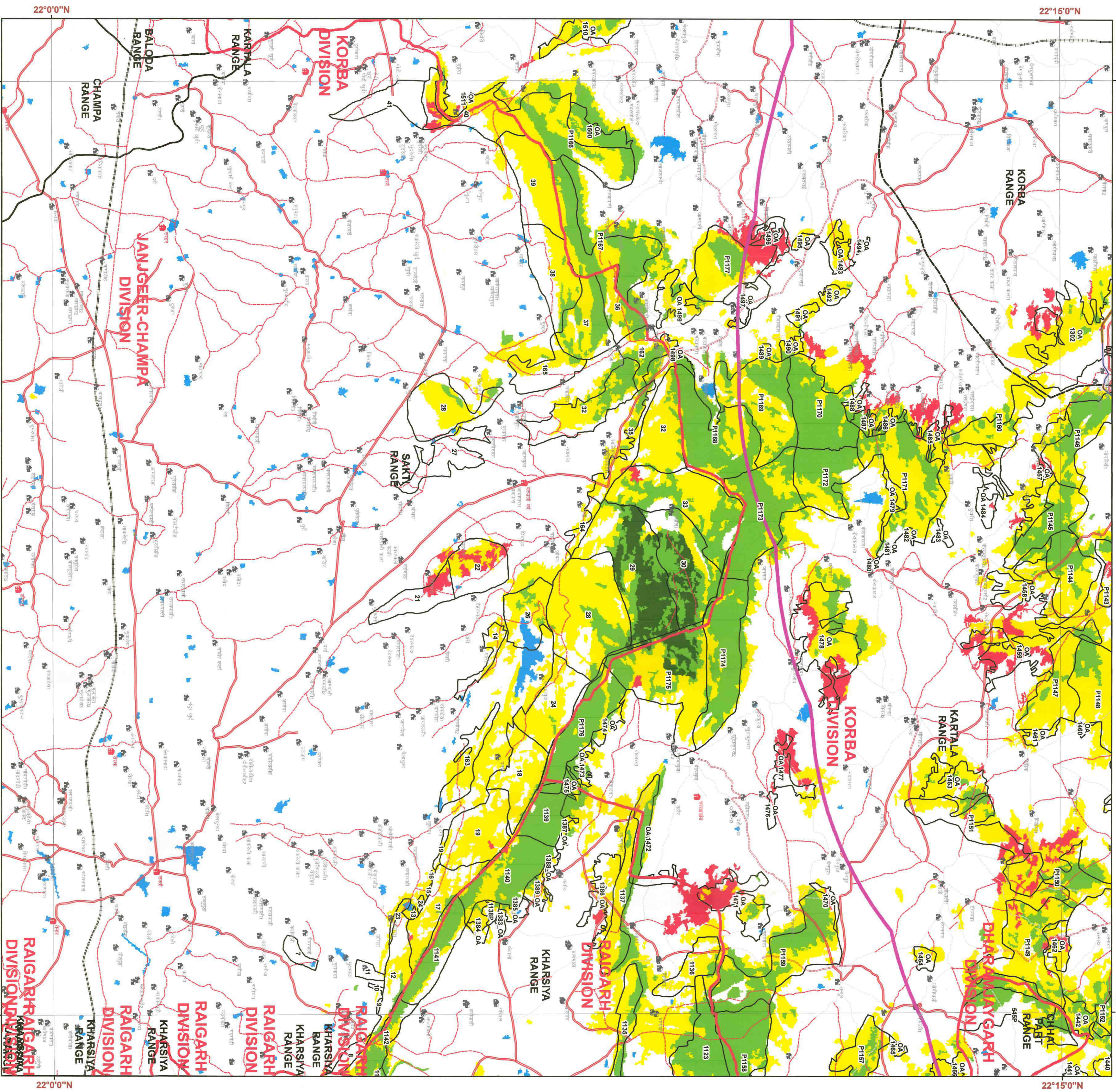




# छत्तीसगढ़ वन विभाग वन आवरण मानचित्र

Sheet. No. 64 J 16

Save Trees, Save Forests and Save Wildlife for the  
Benefit of Self & the Nation



**LEGEND**

Town / City

Village

DGPS\_Points

CENTRE\_LINE

10\_KM\_Buffer

Revenue\_Non-Forest

Revenue\_Forest

Protected\_Forest

Orange\_Area

Cart Tracks

Metalled Road

Tracks

UnMetalled Road

Rail

Forest Compartment Boundary

Forest Range Boundary

Forest Division Boundary

NP/WLS Boundary

15\_Min\_Grid

FSI Report 2021

MDF

NON FOREST

OPEN FOREST

SCRUB

VDF

WATER

012468

1 cm = 1 km

8 KM

MAP PREPARED FOR:-

ASSISTANT VICE PRESIDENT (CORP. AFFAIRS),

JIO DIGITAL FIBER PRIVATE LIMITED,

RAIPUR (C.G.)

PP/CG/OFC/150589/2021

MAP PREPARED BY

Programme/Asset, Programme

Name: T. K. Singh

Signature: T. K. Singh

कोरबा जिले के कोरबा नगरपालिका क्षेत्रीय वन क्षेत्र के भी शामिल क्षेत्रों के लिए

सिंचाई प्रणाली सिंचाई एवं Laying of OFC along with ROW (Road Corridor) under network

strengthening and providing connecting to rural areas in Korba District of Chhattisgarh जिला क्षेत्र

6713 ई.।

Not a Shapelite provided by user agencies.

64 J 10 64 J 11 64 J 12 64 J 13 64 J 14 64 J 15 64 J 16 64 J 17 64 J 18 64 J 19 64 J 20 64 J 21 64 J 22 64 J 23 64 J 24 64 J 25 64 J 26 64 J 27 64 J 28 64 J 29 64 J 30 64 J 31 64 J 32 64 J 33 64 J 34 64 J 35 64 J 36 64 J 37 64 J 38 64 J 39 64 J 40 64 J 41 64 J 42 64 J 43 64 J 44 64 J 45 64 J 46 64 J 47 64 J 48 64 J 49 64 J 50 64 J 51 64 J 52 64 J 53 64 J 54 64 J 55 64 J 56 64 J 57 64 J 58 64 J 59 64 J 60 64 J 61 64 J 62 64 J 63 64 J 64 64 J 65 64 J 66 64 J 67 64 J 68 64 J 69 64 J 70 64 J 71 64 J 72 64 J 73 64 J 74 64 J 75 64 J 76 64 J 77 64 J 78 64 J 79 64 J 80 64 J 81 64 J 82 64 J 83 64 J 84 64 J 85 64 J 86 64 J 87 64 J 88 64 J 89 64 J 90 64 J 91 64 J 92 64 J 93 64 J 94 64 J 95 64 J 96 64 J 97 64 J 98 64 J 99 64 J 100

Sheet to Index

SCALE 1:50,000

W N E S

1:50,000

NOT FOR EXPORT

Disclaimer - The map provided is subject to inherent discrepancy among layers associated with immutability between different platforms of reference (L.C. to GIS) and provide human error might in digitization. The user agency is advised to use the feature of map subject to prior verification is supervised by the authorized person of the concerned forest division. The FMS division shall not be responsible for any discrepancy (shape or attribute) and at the end of the map.













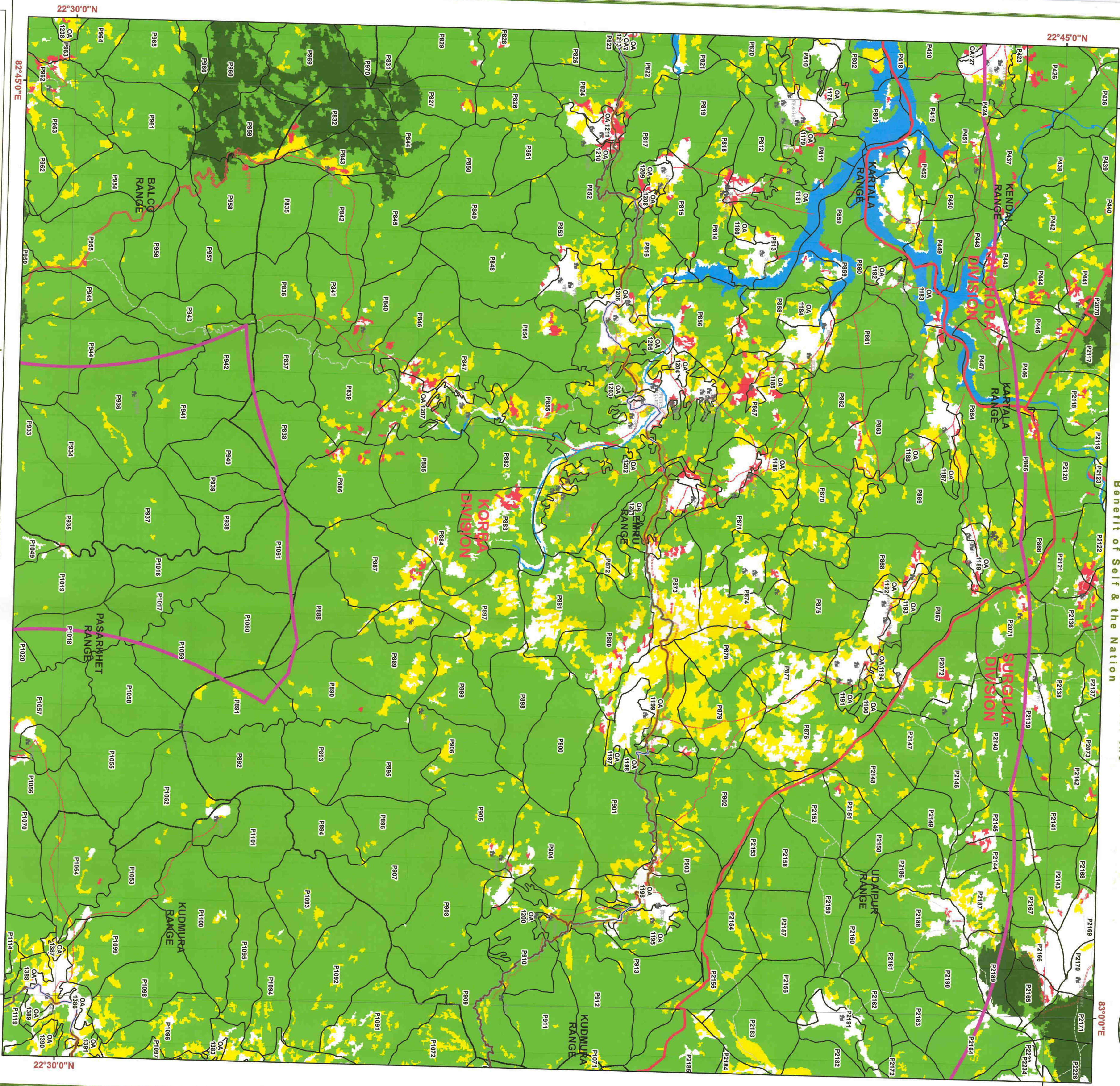
छत्तीसगढ़ वन विभाग  
वन अावरण मालवित्र

वन आवरण मानचित्र


























# Sheet. No. 64 J 14

## Benefit of Self & the Nation

## Benefit of Self & the Nation



## LEGEND

- |   |                    |   |                             |
|---|--------------------|---|-----------------------------|
|  | Town / City        |  | Forest Compartment Boundary |
|  | Village            |  | Forest Range Boundary       |
|  | DGPS_Points        |  | Forest Division Boundary    |
|   | CENTRE_LINE        |  | NPWLS Boundary              |
|   | 10_KM_Buffer       |  | 15_Min_Grid                 |
|   | Revenue_Non-Forest | <b>FSI Report 2021</b>  |                             |
|   | Revenue_Forest     |  | MDF                         |
|   | Protected_Forest   |  | NON FOREST                  |
|   | Orange_Area        |  | OPEN FOREST                 |
|   | Cart Tracks        |  | SCRUB                       |
|   | Metalled Road      |  | VDF                         |
|   | Tracks             |  | WATER                       |
|   | UnMetalled Road    |   |                             |
|   | Rail               |   |                             |

MAP PREPARED FOR:-

**ASSISTANT VICE PRESIDENT (CORPO. AFFAIRS),  
JIO DIGITAL FIBER PRIVATE LIMITED,  
RAIPUR (C.G.)**


FP/CG/OFC/150589/2021

FP/CG/OFC/150589/2021

**MAP PREPARED BY**  
Pratima / Anant Prasad  
Hassanilal Kulkarni Kanungo Singh  
Signature.....  
BY.....

48  
26/8/2022

MAP PREPARED BY  
Pragyaanshu/Asst. Programmer,  
Noida/India's Uniknayan Singh  
Signature.....  
b1

[illegible]

1:50,000

NOT FOR EXPORT

[illegible][illegible]