



कार्यालय अधिशासी अभियन्ता,
प्रान्तीय खण्ड लोक निर्माण विभाग अल्मोड़ा



Office of the Executive Engineer, PWD, Almora Uttarakhand

E-mail: eepdalmora@rediff.com

पत्रांक 1609 / 7सी0

अल्मोड़ा दिनांक 22 - जून 2022

सेवा में,

प्रभागीय वनाधिकारी,
अल्मोड़ा वन प्रभाग,
अल्मोड़ा।

विषय: जनपद अल्मोड़ा के विधानसभा क्षेत्र सोमेश्वर के अन्तर्गत धामस-ज्योली मोटर मार्ग का विस्तार कार्य लम्बाई 10.00 कि०मी० (प्रस्ताव सं० 148151 / 2021)

संदर्भ: आपका ई०डी०एस० 28.05.2022
महोदय,

उपरोक्त विषयक संदर्भित ई०डी०एस० के क्रम में सूचित की गयी आपत्तियों के निराकरण हेतु ऑनलाईन पार्ट 1 की प्रति अग्रिम आवश्यक कार्यवाही हेतु प्रेषित की जा रही है।

अतः अनुरोध है कि विषयक प्रकरण में अपने स्तर से अग्रेत्तर आवश्यक कार्यवाही करने की कृपा करें।

संलग्न:- पार्ट 1 (5 प्रति में)

भवदीय,

अधिशासी अभियन्ता,
प्रान्तीय खण्ड, लो०नि०वि०,
अल्मोड़ा।

पत्रांक:- / 7सी०

तददिनांक

प्रतिलिपि:- सहायक अभियन्ता (प्रथम), प्रा०ख०, लो०नि०वि०, अल्मोड़ा को सूचनार्थ एवं आवश्यक कार्यवाही हेतु प्रेषित।

अधिशासी अभियन्ता,
प्रान्तीय खण्ड, लो०नि०वि०,
अल्मोड़ा।

FORM - A

Form for seeking prior approval of Central Government under section 2 of the Forest(Conservation) Act, 1980 for
Diversion of fresh forest area

PART - I

(To be filled up by User Agency)

A. General Details

A- 1. Project Details

(i). Proposal No. : FP/UK/ROAD/148151/2021

(ii). Name of Project for which Forest Land is required : Extension of Dhamash Jyoli Motor Road in
Disst. Almora length 10.00KM

(iii). Short narrative of the proposal and Project/scheme for which the forest land is required :
Extension of Dhamash Jyoli Motor Road in Disst. Almora length 10.00KM

(iv). State : Uttarakhand

(v). Category of the Proposal : Road

(vi). Shape of forest land proposed to be diverted : Linear

(vii). Estimated cost of the Project(Rupees in lacs) : 35.91

(viii). Area of forest land proposed for diversion(in ha.): 2.813

(ix). Non-forest land required for this project(in ha.): 6.979

(x). Total period for which the forest land is proposed to be diverted(in years): 100

A- 2. Details of User Agency

(i). Name : EXECUTIVE ENGINEER

(ii). Address1 : Provincial Division P.W.D., Almora

(iii). Address2 : Mall Raod Almora

(iv). State : Uttarakhand

(v). District : Almora

(vi). Pin : 263601

(viii). Email address : eepdalmora@rediffmail.com

(ix). Landline Telephone No. : 5962-2320033

(x). Fax No. : 5962-5962

(xi). Mobile No. : 7533877888

(xii). Website (if any) : NIL

(xiii). Legal status of User Agency : State Government

A-
3. Details of Person Making Application

(i). First Name: Vijay

(ii). Middle Name: NIL

(iii). Last Name: Kumar

(iv). Gender: Male

(v). Designation: Executive Engineer

(vi). Address 1: Executive Engineer, Provincial Division, Public works Department, Almora

(vii). Address 2: Mall Road Almora

(viii). State: Uttarakhand

(ix). District: Almora

(x). Tehsil: Almora

(xi). Pin: 263601

(xii). Landmark: Chaughan Pata, Almora

(xiii). Email Address: eepdalmora@rediffmail.com

(xiv). Landline Telephone No.: 5962-230033

(xv). Fax No.: 059622320033

(xvi). Mobile No.: 9410159182

application to make application on behalf of the User Agency:

B. Details of land required for the Project

B- Details of proposal seeking prior approval of Central Government under the Act for
1. diversion of forest land for the Project already submitted in the past

List of proposal submitted in Past							
S.no	Proposal Status.	Proposal No.	Moef File No.	Area Proposed for Diversion(Ha.)	Area Diverted(Ha.)	Date of In-Principle Approval	Date of Final Approval
NIL							

B-
2. Details of forest land proposed to be diverted

B-2.1 Details of Divisions involved

Details of Divisions involved			
S.no	Division Name	Forest Land(ha.)	Non-Forest Land(ha.)
1.	Almora	2.813	6.979
Total		2.813	6.979

B-2.2 Details of Districts involved

District wise breakup			
S.no	District Name	Forest Land(ha.)	Non-Forest Land(ha.)
1.	Almora	2.813	6.979
Total		2.813	6.979

B-2.3 Village wise breakup




Villages wise breakup			
S.no	Village	Forest Land(ha.)	Non-Forest Land(ha.)
1	badgal bhatt	0.394	0.569
2	chak talla khola	0.385	0.25
3	kurchone	0.639	0.65
4	Patalna	0.045	0.15
5	Basar	0.981	0.9
6	Dhaili	0.369	0.9
Total		2.813	3.419

B-2.4 Component wise breakup



Component wise breakup			
S.no	Component	Forest Land(ha.)	Non-Forest Land(ha.)

2	muck dumping	0	0.792
Total		2.813	6.979

C. Maps of forest land proposed to be diverted

Division 1. : Almora		
<p>(i). Area of forest land proposed to be diverted(in ha.) : 2.813</p> <p>(ii). Nature of the Project: Linear</p> <p>(b). No. of Segments : One</p>		
Segment wise details		
Segments	Segment Area(in ha.)	Kml File of Segments (To view KML file on google the same may be downloaded and then open if in google earth install in your computer).
1.	2.813	 View File
<p>(iii). Copy of Survey of India Toposheet indicating boundary of forest land proposed to be diverted: </p> <p>(iv). Scanned copy of the Geo-referenced map of the forest land proposed to be diverted prepared by using GPS or Total Station: </p>		

D. Justification for locating the Project in forest land and details of alternatives examined:

- (i). Copy of note containing justification for locating the Project in forest land: 
- (ii). Whether a copy of map indicating location of alternative examine is required to be provided:
Yes
- (a). Copy of map indicating location of alternative examined: 

E. Employment likely to be generated

- (i). Whether the Project is likely to generate employment?: Yes
- (ii). Permanent/Regular Employment(Number of persons): 0
- (iii). Temporary Employment(Number of person-days): 32000

F. Displacement of People due to the Project, if any

- (i). Whether Project involves displacement?: No

Details of Cost-Benefit analysis for the Project

(i). Whether the Project requires Cost-Benefit analysis?: No

H. Status of Environmental Clearance

(i). Whether the Project requires Clearance under the Environment (Protection) Act 1986 ? : No

I. Status of Wildlife Clearance


(i). Whether the Project or a part thereof is located in any Protected Area or their Eco sensitive zone? : No

J. Applicability of special provisions governing Scheduled Areas

(i). Whether the Project or a part thereof is located in a Scheduled Area? : No

K. Status of settlement of rights under the Forest Rights Act, 2006 on the forest land proposed to be diverted

(i). Whether the process for settlement of Rights under the Forest Rights Acts 2006 on the forest land proposed to be diverted has been completed? : Yes

(a). Copy of documentry evidence in support of settlement of rights under the Forest Rights Act, 2006 on the forest land proposed to be diverted: 




L. Details of land identified for Compensatory Afforestation















(i). Whether non-forest or Revenue forest land is required to be provided by User Agency?: No








(ii). Whether the area of non-forest land or Revenue forest land required to be provided by User Agency for raising Compensatory Afforestation is less than area of forest land proposed to be diverted ? : Not Applicable

(iii) . Reason for not providing Non-Forest Land: Others

Additional information Details

Documents		
S.No	Documents	Remarks
1		A short narrative and importance of the project.. (pdf file)
2		Administrative and Financial sanction (pdf file)
3		Preliminary Joint Inspection report (by user agency, forest department, revenue department etc.) (pdf file)

		statement of both alignment or alternate site explored for the proposed project and reasons for their rejection duly countersigned by DFO. (pdf file)
5		Certificate from the DM that no alternative suitable non-forest land is available for the project in question and the demand of the forest land for the project is barest minimum. (pdf file)
6		Land schedule (for RF signed by DFO and civil soyam, Van panchayat and private nap land signed by DM). (pdf file)
7		Category wise (RF, civil soyam, Van panchayat and private nap land, Notified forest land etc.) land length, width and area in Ha. (pdf file)
8		Bar Chart with index (counter signed by DFO). (pdf file)
9		Compensatory afforestation scheme and other
10		Undertaking by the User Agency to bear the cost of compensatory afforestation duly counter signed by the DFO (pdf file)
11		Road side/gap filling plantation estimate (by DFO) (pdf file)
12		Details of the trees with their scientific name in RF, Civil Soyam, Van Panchayat, Private Notified land and in Nap Land should be mentioned (with valuation of the trees to be felled) (0-10 dia trees will be mentioned as saplings). (pdf file) Tree count
13		Felling of Oak trees (if involves, Inspection report of the concerning CF has to be provided). (pdf file)
14		If felling of trees is not involved, certificate by DFO in this regard. (pdf file)
15		Certificate of felling minimum trees during the project work. (pdf file)
16		Muck disposal scheme (in prescribed format) (pdf file)
17		Whether project area is a part of National Park or sanctuary and aural distance of the project from National Park or sanctuary signed by DFO. (pdf file)
18		If the project area is within 10 Km radius of N/P or Centaury, Comments/No

		lease rent certificate by DM. (pdf file)
37		Certificate of Lease period by user agency. (pdf file)
38		Demarcation of land to be diverted (pdf file)
39		Undertaking of user agency to bear the cost for demarcation work (pdf file)
40		Non-availability of non- forest land for compensatory afforestation certificate by Chief secretary (pdf file)
41		Check list/Fact sheet
42		part I
43		eds 29.11.2021

Print page

અધિકારી અભિયંત્ર
પ્રાંતીય સ્તરે, લોગો વિ
અલ્પોદા