

CHECK-LIST
OF
DOCUMENTS/INFORMATION REQUIRED FOR PROPOSAL
FOR DIVERSION OF FOREST LAND FOR NON FORESTRY USE
UNDER FOREST (CONSERVATION) ACT, 1980

FOR STAGE-I APPROVALS

I Documents/Information Required for All Proposals

S.No.	Name of the Document (s)	Provided or Not	If not Provided Why?	Page Number
1	Check-list of the project proposal	Yes	—	1-7
2	Demand letter of the project authority/ applicant, if submitted.	Yes	—	8-9
3	Main application form from Part-I to V as prescribed in the Rules under the FCA with all its columns duly filled up and signed by the competent authority with date, place and official seal. All the information in Part-I of Form-A including item-wise breakup of the forest area required, must be given in the form itself by expanding the columns	Yes	—	10-19
4	Detailed note on the project. It must include the information regarding the number of villages and number of persons to be benefited from the project including employment generation.	Yes	—	20-21
5	Map of the project site/forest area required clearly showing forest boundaries and adjoining areas with their land use in distinct colours in 1:50000 or any suitable scale on original Survey of India topo sheet. If the area is very small, in addition to above, an index map may be submitted showing forest boundaries and a location map on a larger scale with land use of the area required duly signed by DFO/CF concerned.	Yes	—	22
6	Layout plan of project site approved by competent authority. In case of linear diversion of forest land, linear map or a diagrammatic map of the project site should be enclosed.	Yes	—	23

7	Statement showing the details of forest area involved i.e. Survey No. /Coupe No. /Compartment No., etc., and item-wise breakup of the forest area proposed for diversion duly signed by DFO (in the prescribed format).	Yes	-	24-25
8	Statement showing the details of non-forest area involved in the proposal (in the prescribed format).	Yes	-	26-27
9	Certificate from the Collector/Deputy Commissioner that no alternative suitable non-forest land is available for the project in question.	Yes	-	28
10	Justification for locating the project in forest area to be submitted by User Agency and countersigned by DFO.	Yes	-	29
11	Certificate for minimum use of forest land to be submitted by the User Agency, giving details of area and trees involved in the alternatives examined and reasons for their rejection duly countersigned by DFO (in the prescribed format).	Yes	-	30
12	Undertaking by the User Agency to bear the cost of compensatory afforestation duly counter signed by the DFO (in the prescribed format).	Yes	-	31
13	Undertaking by the User Agency to pay the Net Present Value (NPV) of the forest land involved duly countersigned by DFO (in the prescribed format).	Yes	-	32
	Undertaking by the User Agency to pay the Additional Net Present Value (NPV), if any, of the forest land involved duly countersigned by DFO (in the prescribed format) as decided at a later date as per the decision of the Supreme Court.	Yes	-	33-34
14	<p>A certificate from the competent authority in the State in the prescribed (vide MoEF letter No. 11-9/98-FC (pt.) dated 5th July 2013) format that all forest rights under the Forest Rights Act, 2006 have been settled in respect of the forest area proposed for diversion, wherever applicable.</p> <p>In case, the process for settlement of rights under FRA has not been initiated, grant of stage-I approval under the FCA to the proposal will be considered only if a certificate from the competent authority concerned, clearly stating that the process for settlement of rights under the FRA has not been initiated along with evidences</p>	Yes	-	35

	supporting that settlement of rights under the FRA will be initiated and completed before the final approval, is enclosed with the proposal (vide F. No. 11-179/2012-FC Dated: December 20, 2013).			
15	Species-wise and girth class-wise enumeration list and abstract of trees (<i>abstract to be given at the end of the list</i>) standing on the forest area in question neatly typed or computerized and duly signed by DFO.	Yes	—	36-39
16	Site inspection report of the forest area involved in the project proposal by the DFO concerned or higher level forest officer in prescribed format (<i>in the prescribed format</i>).	Yes	—	40-41
17	Details of non-forest land/degraded forest area identified for compensatory afforestation viz. Survey No./ Compartment No./Khasra No./Khatoni No., Village, Tehsil, District, etc., along with map in appropriate scale showing the boundaries of adjoining forest areas with their use in distinct colours (<i>in the prescribed format</i>).	Yes	—	42-50
18	Detailed scheme for compensatory afforestation on identified non-forest area/degraded forest area, as the case may be, at prevalent wage rates duly signed by DFO and countersigned by the CF concerned. The CA scheme must include all the technical details, details of work schedule, total financial outlay and proposed monitoring mechanism (<i>in the prescribed format</i>).	Yes	—	51-52
19	Certificate from the DFO, that non-forest land selected for compensatory afforestation is in a compact block and contiguous to forest area or in close proximity of forest area and suitable from the management and protection point of view.	—	—	—
20	Suitability certificate from the Divisional Forest Officer that the land identified for compensatory afforestation is suitable for raising plantation (<i>in the prescribed format</i>).	Yes	—	53
21	Certificate from the Chief Secretary regarding non-availability of non-forest land in the state for raising compensatory afforestation, wherever applicable. This certificate will be based on the certificate signed by the DFO and Deputy Commissioner/Collector of the district concerned about non-availability of such non-forest land.			
22	In case of proposal which requires entry/exit through Protected Forest strips along			

	roads/railway lines/canals, the following information/documents must be given :- a) No Objection Certificate (NOC) of the land owning agency i.e. NHAI/PWD, Railways or Canal/ Irrigation Department b) Change of Land Use certificate from Town and Country Planning/ any other competent authority.			
23	For the projects involving forest land for construction of buildings/right of way for buildings, the built-up area, details of DG sets to be installed, and raw materials to be used (<i>in case of industries</i>) should be clearly mentioned.			
24	Status of clearance under Environment (Protection) Act, 1986, wherever required.			
25	NOC of the State Pollution Control Board for establishment of the project, wherever required.			
26	Detailed scheme for rehabilitation of project affected persons, wherever required.			
27	Detailed Catchment Area Treatment Plan, wherever required. The CAT Plan should be prepared on the basis of actual survey of area and its classification in various categories requiring different engineering/ afforestation and other treatments in phased manner.			
28	Detailed Reclamation Plan, wherever required. It should be realistic exhaustive and complete in all respects along with relevant maps in distinct colours. It should also include the details of back fillings, afforestation and execution of such works, wherever required.			
29	Cost benefit analysis as per the guidelines issued under forest (Conservation) Act, 1980 in prescribed format, wherever required.	Yes	-	54
30	Any other information/documents necessary for giving clarifications on the project, may be specified and attached.	Yes	-	55 - 309

II	Documents/Information Required for Proposals for Roads, Railway Lines, Canals and Transmission Lines			
31	The following information/documents must be given :- a) Length and width of Road/Railway line/ Canal/ Transmission line passing through forest and non forest area. b) In case of expansion of already			yes

mining lease shown in distinct colours on relevant maps

- d) Proposed period of mining lease.
- e) Minimum distance of the proposed site from Wildlife Sanctuary and National Park.
- f) A copy of the mining plan duly approved by IBM, Nagpur.
- g) Phased reclamation plan of the project area.
- h) Copy of lease deed/agreement entered into with the district authorities.
- i) The details of Safety Zone Area for the mining as per para 4.7 of the guidelines. The undertaking from the project authority to bear the cost of fencing of safety zone area and afforestation over one and half times of degraded forest area. The details of safety zone to be ascertained by the competent authority viz. Indian Bureau of Mines/ Deptt., of Geology and Mining of the State Government.

II) In case of renewal of Mining Lease

- a) A brief profile of the lessee/ company should be submitted giving details of their existing mining leases in the State with their capacity of production, the present level of average annual production, location of these pits and the status of reclamation of forest land that are exhausted of minerals.
- b) Complete details of existing or proposed leases in that particular forest area with their present status should be indicated on the Survey of India Topo-sheet in appropriate scale
- c) The State Government shall forward the complete proposal to the RO/MoEF at least six months prior to the expiry of the existing lease. In case of any delay, a details report elaborating the causes of delay shall be forwarded along with the

	<p>existing road/railway line/canal, linear plan clearly showing in distinct colours the already existing road (from beginning to end), the width of the proposed road/railway line/canal to be expanded, and the remaining width of the Protect Forest strip, if any, which would be left after expansion.</p> <p>c) In case of transmission line, the following details may also be given :-</p> <p>i) Number of towers to be erected both in forest and non forest area.</p> <p>ii) Width of the right of way for transmission line.</p>		Nil	
--	----------------------------------------------------------------------------------------------------------------------------------------------------------------------------------------------------------------------------------------------------------------------------------------------------------------------------------------------------------------------------------------------------------------------------------------------------------------------------------------------------------------------------------------------------	--	-----	--

III	Documents/Information Required for Proposals for Hydro Electric Projects			
32	<p>The following information/document must be given :-</p> <p>a) Component-wise total area requirement</p> <p>b) Copy of Memorandum of Understanding</p> <p>c) Copy of Techno-Economic Clearance</p> <p>d) Copy of Implementation Agreement</p> <p>e) NOC from Irrigation and Public Health Department</p> <p>f) NOC from Fisheries Department</p> <p>g) Authorization to the applicant by the Project Authority</p>		Nil	

IV	Documents/Information Required for Proposals for Mining			
33	<p>The following information/documents must be given :-</p> <p>I New Proposals</p> <p>a) Certificate from the competent authority like District Mining Officer/Geologist, regarding non-availability of the same mineral/ore in the nearly non-forest area.</p> <p>b) Estimated reserve of each mineral/ore in the forest area and non-forest area.</p> <p>c) Total area demanded and extent of forest area involved in the proposed</p>		Nil	

	proposal.			
	d) A resolution of Gram Panchayat/ Local Body of the area endorsing the proposal that the project is in the interest of the people living in and around the proposed forest land.			

V Documents/Information Required for Proposals for Retail Outlets of an Oil Companies				
34	<p>The following information/ documents must be given :-</p> <p>a) Copy of letter of intent issued by the oil Company.</p> <p>b) Site selection certificate as per Govt. of India guidelines. The DFO should certify the distance between two retail outlets on either side of the outlet in question.</p> <p>c) Layout plan showing dimensions of proposed approach road for entry and exit with clear area calculations.</p> <p>d) Map clearly indicating the directions of the road leading from.....to.....</p> <p>e) The area calculations for the curves should invariably be given in the layout plan.</p> <p>f) NOC from NHAI/PWD/Urban or local body</p> <p>g) NOC from Town and Country Planning/ local body</p> <p>h) Certificate by User Agency to the effect that no High Tension line passing above the proposed site duly countersigned by DFO</p> <p>i) A Certificate by User Agency to the effect that no LP Gas godown is located near the proposed site duly countersigned by DFO</p>			

Date: 29-08-2022
Place: Nahan

Seal _____

Sarath
Divisional Forests Officer
Divisional Forest Division
Nahan Forest Division,
Nahan, H.P.

Pardub Chit
Senior Manager (E)
Project Implementation Unit
H.P.T.C.L. Kala Amb (H.P.)



Web: - www.hpptcl.com

HIMACHAL PRADESH POWER TRANSMISSION CORPORATION LTD.

(A State Govt. Undertaking)

Regd. Office Himfed Bhawan, New ISBT Road, Panjari, Shimla-171005

Ph: 0177-2831283, 2831284 FAX: 0177-2831284


(CIN) U40101HP2008SGC030950

(GSTIN) 02AACCH1548M1ZP



Authority Letter

Er. Randhir Singh Thakur, Senior Manager, PIU Kala Amb is hereby authorized for applying and processing the online cases for FCA clearance in respect of the work for "construction of 132kV Multi Circuit line on 220kV tower with Zebra conductor from 220/132kV Substation Andheri to Tower no.19 of existing 132kV Jamta-Kala Amb line and stringing & sagging of panther conductor on 2nd circuit of 132 kV Jamta-Kala Amb line on 132kV D/C towers from T-1(Devni) to T-14(Kala Amb)".



Dy. General Manager (Projects),
HPPTCL, Himfed Bhawan,
Panjari, Shimla-05

No. HPPTCL/PRJ/F-103/2021-22- 806-08


Date: 22/4/2021

Copy to:

1. P.S. to the Director (Projects), HPPTCL, Himfed Bhawan, Panjari, Shimla-05.
2. The General Manager (P), Shimla Zone, Himfed Bhawan, Panjari, Shimla-05.
3. ✓ The Senior Manager (P), HPPTCL, PIU Kala Amb, Distt. Sirmaur, H.P. for further necessary action.


Dy. General Manager (Projects),
HPPTCL, Himfed Bhawan,
Panjari, Shimla-05

Attested



Senior Manager (Projects)
H.P.P.T.C.L., PIU Kala-Amb,
Distt. Sirmour (H.P.)-173030

132kv mcts

Acknowledgement Slip

This is to certify that hard copy of the proposal seeking prior approval of Central Government under the Forest (Conservation) Act 1980, as per details given below, along with all necessary enclosures has been received in the Office of the Himachal Pradesh on 21/06/2022.

1. **Proposal No.** : FP/HP/TRANS/157184/2022
Diversion of 17.84 Hectare of forest land for construction of 132 kV MCT line on 220kV MCTs with ACSR ZEBRA conductor from
2. **Proposal Name** : 220/132 kV Substation proposed at Andheri to Tower No. 20/21 of existing 132 kV Jamta-Kala Amb transmission line at Kala Amb Distt. Sirmaur (HP)
3. **Category of the Proposal** : Transmission Line
4. **Date of Submission** : 21/06/2022
5. **Name of the User Agency with Contact Details**
- Name : Randhir
Mobile No. : 9418053375
State : Himachal Pradesh
District : Sirmaur
Pincode : 173030
6. **Area Applied (ha.)** : 17.84


Senior Manager (Projects)
H.P.P.T.C.L., PIU Kala-Amb,
Distt. Sirmour (H.P.)-173030

(System Administrator)

*** This is a system generated email, please do not reply. ***

FORM - A

Form for seeking prior approval of Central Government under section 2 of the Forest(Conservation) Act, 1980 for
Diversion of fresh forest area

PART - I

(To be filled up by User Agency)

A. General Details**A-1. Project Details**

(i). Proposal No. : FP/HP/TRANS/157184/2022

(ii). Name of Project for which Forest Land is required : Diversion of 17.84 Hectare of forest land for construction of 132 kV MCT line on 220kV MCTs with ACSR ZEBRA conductor from 220/132 kV Substation proposed at Andheri to Tower No. 20/21 of existing 132 kV Jamta-Kala Amb transmission line at Kala Amb Distt. Sirmaur (HP)

(iii). Short narrative of the proposal and Project/scheme for which the forest land is required : The Himachal Pradesh Power Transmission Corporation Limited is a State Government undertaking, operating in intra-state and inter state regions of HP. HPPTCL is responsible for transmission of bulk power supply on EHV transmission network and providing uninterrupted and quality power to the state.

(iv). State : Himachal Pradesh

(v). Category of the Proposal : Transmission Line

(vi). Shape of forest land proposed to be diverted : Linear

(vii). Estimated cost of the Project(Rupees in lacs) : 3920

(viii). Area of forest land proposed for diversion(in ha.): 17.84

(ix). Non-forest land required for this project(in ha.): 12.56

(x). Total period for which the forest land is proposed to be diverted(in years): 99

A-2. Details of User Agency

(i). Name : HP POWER TRANSMISSION CORPORATION LIMITED

(ii). Address1 : H.P. Power Transmission Corporation Limited, Himfed Bhawan, Panjari, Shimla

(iii). Address2 : NIL

(iv). State : Himachal Pradesh

(v). District : Shimla

(vi). Pin : 171005

(vii). Landmark : NIL

(viii). Email address : smkalaamb@gmail.com

(ix). Landline Telephone No. : 91-177-2831283

(x). Fax No. : 91-

(xi). Mobile No. : 9816445640

(xii). Website (if any) : www.hpptcl.com

(xiii). Legal status of User Agency : State PSU

A-3. Details of Person Making Application

(i). First Name: Randhir

(ii). Middle Name: Singh

(iii). Last Name: Thakur

(iv). Gender: NIL

(v). Designation: Senior Manager (Projects)

(vi). Address 1: Senior Manager (Projects), HPPTCL, PIU, Kala Amb, Tehsil Nahari, Distt. Sirmaur (H.P.)

(vii). Address 2: NIL

(viii). State: Himachal Pradesh

(ix). District: Sirmaur

(x). Tehsil: NIL

(xi). Pin: 173030


(xii). Landmark: NIL

(xiii). Email Address: smkalaamb1@gmail.com

(xiv). Landline Telephone No.: 0-

(xv). Fax No.: NIL

(xvi). Mobile No.: 9418053375

(xvii). Copy of documents in support of the competence/authority of the person making this application to make application on behalf of the User Agency: 

B. Details of land required for the Project

B-1. Details of proposal seeking prior approval of Central Government under the Act for diversion of forest land for the Project already submitted in the past

List of proposal submitted in Past							
S.no	Proposal Status.	Proposal No.	Moef File No.	Area Proposed for Diversion(Ha.)	Area Diverted(Ha.)	Date of In-Principle Approval	Date of Final Approval
NIL							

B-2. Details of forest land proposed to be diverted

B-2.1 Details of Divisions involved

Details of Divisions involved			
S.no	Division Name	Forest Land(ha.)	Non-Forest Land(ha.)
1.	Nahan	17.84	12.56
Total		17.84	12.56

B-2.2 Details of Districts involved

District wise breakup			
S.no	District Name	Forest Land(ha.)	Non-Forest Land(ha.)
1.	Sirmaur	17.84	12.56
Total		17.84	12.56

B-2.3 Village wise breakup




Villages wise breakup			
S.no	Village	Forest Land(ha.)	Non-Forest Land(ha.)
1	TRILOKPUR	1.784	5.024
2	mOHALIA KHATOLA	7.136	1.256
3	SALANI	5.352	0.628
4	BOGHERIA	1.784	0.628
5	AMBWALA	1.784	5.024
Total		17.84	12.56

B-2.4 Component wise breakup

Component wise breakup

S.no	Component	Forest Land(ha.)	Non-Forest Land(ha.)
1	FOR TRANSMISSION LINE	17.84	12.56
Total		17.84	12.56

C. Maps of forest land proposed to be diverted

Division 1. : Nahan		
<p>(i). Area of forest land proposed to be diverted(in ha.) : 17.84</p> <p>(ii). Nature of the Project: Linear</p> <p>(b). No. of Segments : One</p>		
Segment wise details		
Segments	Segment Area(in ha.)	Kml File of Segments (To view KML file on google the same may be downloaded and then open if in google earth install in your computer).
1.	17.84	 View File
<p>(iii). Copy of Survey of India Toposheet indicating boundary of forest land proposed to be diverted: </p> <p>(iv). Scanned copy of the Geo-referenced map of the forest land proposed to be diverted prepared by using GPS or Total Station: </p>		

D. Justification for locating the Project in forest land and details of alternatives examined:

(i). Copy of note containing justification for locating the Project in forest land: 

(ii). Whether a copy of map indicating location of alternative examine is required to be provided: Yes

(a). Copy of map indicating location of alternative examined: 

E. Employment likely to be generated

(i). Whether the Project is likely to generate employment ? : Yes

(ii). Permanent/Regular Employment(Number of persons): 0

(iii). Temporary Employment(Number of person-days): 18240

F. Displacement of People due to the Project, if any

(i). Whether Project involves displacement?: No

G. Details of Cost-Benefit analysis for the Project

(i). Whether the Project requires Cost-Benefit analysis?: Yes

(a). Copy of Cost-Benefit analysis: 

H. Status of Environmental Clearance

(i). Whether the Project requires Clearance under the Environment (Protection) Act 1986?: No

I. Status of Wildlife Clearance

(i). Whether the Project or a part thereof is located in any Protected Area or their Eco sensitive zone?: No

J. Applicability of special provisions governing Scheduled Areas

(i). Whether the Project or a part thereof is located in a Scheduled Area?: No

K. Status of settlement of rights under the Forest Rights Act, 2006 on the forest land proposed to be diverted

(i). Whether the process for settlement of Rights under the Forest Rights Acts 2006 on the forest land proposed to be diverted has been completed?: No





L. Details of land identified for Compensatory Afforestation

(i). Whether non-forest or Revenue forest land is required to be provided by User Agency?: No

(ii). Whether the area of non-forest land or Revenue forest land required to be provided by User Agency for raising Compensatory Afforestation is less than area of forest land proposed to be diverted?: Not Applicable

(iii). Reason for not providing Non-Forest Land: Central Govt. Project

Additional information Details

Documents		
S.No	Documents	Remarks
1		approval copy
2		Checklist No. 07: Detail of Forest Land
3		Checklist No. 08: Detail of Non Forest Land
4		Checklist No. 09: Non-Availability of Non Forest Land

5		Checklist No. 10: Justification of Locating Project in Forest Area.
6		Checklist No. 11: Minimum Use of Forest Area
7		Checklist No. 12: Payment of CA Charges
8		Checklist No. 13: Payment of NPV Charges
9		Checklist No. 13-A: Payment of Additional NPV Charges
10		Checklist No. 14: Undertaking of FRA Certificate
11		Checklist No. 29: Cost Benefit Analysis
12		Form A of User Agency
13		Aerial Distance Certificate
14		Main Checklist
15		Part A by User Agency
16		Miscellaneous
17		CA Land Detail
18		Approval of Scheme
19		TATIMA of ROW
20		Jamabandi of ROW
21		Joint Inspection Report
22		Toposheet of Route Alignment
23		Check List No.-4
24		Digital map
25		Noc from HPPWD
26		Noc from Fisheries Dept.
27		Muck dumping certificate
28		Administrative approval
29		Dimensions of tower
30		Aerial distance certificate
31		FOS reply dated 28-02- 2023
32		132 KV II complete pdf file
33		Soil Moisture Conservation Plan undertaking
34		FRA along with all record undertaking

Print

Pandup Singh
 Senior Manager (Projects)
 H.P.P.T.C.L., P.O. Kala Amb,
 Distt. Sirmour (H.P.)-173030

Full Title of the project: - Diversion of 17.84 Hectare forest land for Construction of 132 kV MCT line on 220 kV MCTs with ACSR 'Zebra' conductor from 220/132 kV Sub-station proposed at Andheri to tower No.-20/21 of existing 132 kV Jamta - Kala Amb transmission line at Kala Amb Distt. Sirmour (HP).

File No

Date of Proposal

Appendix
(See Rule6)
FORM-A

Form for seeking prior approval under section 2 for the proposals by the state Government and other authorities...

To be filled by the user agency

1.	<p>Project details</p> <p>i. Short narrative of the proposal and project/scheme for which the forest land is required.</p>	<p>Himachal Pradesh Power Transmission Corporation Limited (HPPTCL) is a state Government undertaking, operating in intra-state & Inter-state regions of Himachal Pradesh. HPPTCL is responsible for transmission of bulk power supply on EHV transmission network and providing uninterrupted and quality power to the state.</p> <p>Kala Amb is situated about 20 K.M from Tehsil and District head quarter, Nahan. At present Kala Amb is an emerging area for industrial as it hosts various production units for Metals, Papers, Thread Mills and Pharmaceutical etc.</p> <p>The area of District Sirmour especially 132/33/11 kV sub-station Kala Amb and Paonta Sahib are being fed from 220/132 kV Sub-station Giri Nagar which is further being fed from 220 kV D/C Khodri-Majri line and 02 nos. of Single Circuits of Giri-Solan line. The voltage profile of 132 kV Giri-Solan</p>
----	----------------------------------------------------------------------------------------------------------------------------	----------------------------------------------------------------------------------------------------------------------------------------------------------------------------------------------------------------------------------------------------------------------------------------------------------------------------------------------------------------------------------------------------------------------------------------------------------------------------------------------------------------------------------------------------------------------------------------------------------------------------------------------------------------------------------------------------------------------------------------------------------------------------------------------------------------------------------------------------------------------------------------------------

line is very poor and sometimes it comes to 100 kV during heavy loaded hours as these lines are being fed from PGCIL Jalandhar supply through 220/132 KV Sub-stations at Hamirpur, Kangoo, Kunihar and then to Solan & Girinagar. Although the voltage profile of 220 KV supply is satisfactory, but it is a radial feeder and in case of failure, almost area of District Sirmour faces load shedding and black outs as power from 132 KV Giri-Solan line doesn't meet the complete demand of the area and moreover voltage profile drops drastically.

Himachal Pradesh Power Transmission Corporation Limited (HPPTCL) is constructing Multi Circuit Transmission line from Proposed 220/132/33 kV HPPTCL Substation at Andheri to Tower No. 20/21 of 132 kV Jamta-Kala Amb Transmission Line in Tehsil Nahan Distt. Sirmaur (H.P).

Construction of this line and Sub-station will provide bulk supply from PGCIL Sub-station to HPPTCL Sub-station Andheri and it will be easier to supply reliable power to the areas of District Sirmour. Moreover approximately 18240 men days shall be generated during construction of the project and about 30 persons will get employment.


Keeping above in view, it is proposed to construct of 132 kV Multi Circuit Transmission line from Proposed 220/132/33 kV HPPTCL Substation at Andheri to Tower No. 20/21 of 132 kV Jamta-Kala Amb Transmission Line as second source and to supply better

		voltage profile to all the consumers.
	ii. Map showing the required forest land, boundary if adjoining forest in a 1:50000 scale map	The counter map on 1:50000 scale showing the required area, boundary of adjoining forest is attached.
	iii. Cost of the project	The total cost the project has estimated to Rs. 39,19,29,077/- only
	iv. Justification for locating the project in forest area.	This is to certify that the alignment of subject cited project line passing through Mohal Andheri, Trilokpur, Salani, Ambwala-Sainwala, Maholiya Khatola, & Bogariyah under Patwar circle Trilokpur, Monginand & Nahan-3 is to connect the 132 kV Multi Circuit Transmission line from Proposed 220/132/33 kV HPPTCL Substation at Andheri to Tower No. 20/21 of 132 kV Jamta-Kala Amb Transmission Line in Tehsil Nahan Distt. Sirmaur (H.P). Although every effort made to use the non forest area, but due to the geographic conditions and non availability of non forest area along the proposed alignment, forest area has to be proposed, which is unavoidable. It is also mentioned that out of 30.40 Ha. Land required under the subject cited project, only 17.84 Hectare proposed in forest land to cross the forest strips in order to reach in non forest land of adjacent villages.
	v. Cost benefits analysis(to be attached)	Attached
	vi. Employment likely to be generated	Approximately 18240 man days of employment will be generated directly.
2.	Purpose-wise break up for the total land required.	Total land required for the construction of this line Total area 30.40 Hectare Forest area= 17.84 Hectare


		Non-forest area=12.56 Hectare
3.	Detail of displacement of people due to project, if any i. Number of families ii. Number of scheduled castes/scheduled Tribes families iii. Rehabilitation Plan (to be attached)	No displacement of the people is involved. Not applicable Not applicable
4.	Whether clearance under the Environment (protection) Act. 1986 IS required(Yes/NO)	Not applicable
5.	Undertaking to be the cost of raising and maintenance of compensatory afforestation and/ or penal compensatory afforestation as well as cost for protection and regeneration of safety Zone, etc. as per the scheme prepared by the state Government(undertaking to be enclosed)	Undertaking attached
6.	Details of certificates/documents enclosed as required under the instructions	Attached

Date:- 20/06/2022

Place: NAHAN.


Assistant Engineer (E),
HPPTCL, PIU: Kala-Amb,
Distt. Sirmour (H.P.)-173030.
(H.P.)-173030.


Senior Manager (Projects),
HPPTCL, PIU: Kala-Amb,
Distt. Sirmour (H.P.)-173030.


C/S
Divisional Forest Officer,
H.P. Forest Division,
Nahan, Sirmour (H.P.).
Nahan,

Full Title of the Project: - Diversion of 17.84 ha. of forest land for construction of 132 KV MCT line on 220KV MCTs with ACSR Zebra conductor from 220/132 KV Sub-Station proposed at Andheri to tower No. 20/21 of existing 132 KV Jamta- Kala Amb transmission line at Kala Amb within the Jurisdiction of Nahan Forest Division, Nahan, Tehsil, Nahan, Distt. Sirmour H.P.

Date of Proposal:

File No.

Date of Proposal:

PART-II

(To be filled by the concerned Deputy Conservator of Forest)

State Serial No. of Proposal

7.	Location of the Project/ scheme	
i	State/Union Territory	Himachal Pradesh.
ii	District	Sirmour
iii	Forest Division.	Nahan Forest Division
iv	Area of Forest land proposed for diversion (in ha.)	17.84
v	Legal status of the Forest.	1.Nakabil Jangle Jheri = 11.1619ha 2.RF = 6.6755ha
vi	Density of vegetation.	0.06
vii	Species-wise (Scientific names) and diameter class-wise enumeration of tress to be enclosed. In case of irrigation hydel projects, enumeration at FRL, FRL-2 meter & FRL-4 meter also to be enclosed.	Enumeration list is enclosed at Page No.36 to39
viii	Brief note on vulnerability of the forest area to erosion.	Severe.
ix	Approximate the distance of proposed site for diversion from the boundary of forest.	This transmission line passing through the RF as well as Private.
x	Whether forms part of a nation park, wildlife sanctuary, biosphere reserve, tiger reserve, elephant corridor, etc. (if so, the details of the area, and comments of the Chief Wildlife Warden to be annexed).	No.
xi	Whether any rare/endangered/unique species of flora and fauna found in the area-if so details thereof.	No.
xii	Whether any protected archaeological/heritage site/defence establishment or any other important monument is located in the area. If so, the details thereof with NOC from competent authority.	No archaeological/ Heritage site/ Defence establishment exist in the area.
8.	Whether the requirement of forest land as proposed by the user agency in col. 2 of part-I is unavoidable and barest minimum for the project, if no, recommended area item- wise with details of alternatives examined.	The proposed transmission line is required for the construction of scheme unavoidable and bare minimum.

9.	Whether any work in violation of various Forest Acts has been carried out (Yes/No). If yes, details of the same including period of work done, action taken against the erring officials. Whether work done in violation is still in progress.	--No--
10.	Details of compensatory afforestation scheme	Attached.
i	Details of non-forest area/ degraded forest area identified for compensatory afforestation, its distance from adjoining forest, number of patches, size of each patch.	Degraded forest area is identified for compensatory afforestation (RF)
ii	Map showing non-forest/degraded forest area identified for compensatory afforestation and adjoining forest boundaries.	Attached at page No.46 -47
iii	Detailed compensatory afforestation scheme including species to be planted, implementing agency, time schedule, cost structure, etc.	Attached at page No. 48-49A
iv	Total financial outlay for compensatory afforestation scheme.	Rs. 10702265/-
v	Certificate from competent authority regarding suitability of area identified for compensatory afforestation and from management point of view. (To be signed by the concerned Deputy Conservator of Forest.	Attached.
11	Site inspection report of the DCF (to be enclosed) especially highlighting facts asked in col. 7 (xi, xii), 8 and 9 above.	Attached at page No. -40
12	Division/District profile:	
i	Geographical area of the district.	282500ha
ii	Forest area of the district.	138700 ha
iii	Total forest area diverted since 1980 with number of cases.	37=232.5512 ha
iv)	Total compensatory afforestation stipulated in the district/ division since 1980 on 31.08.2022. (a) Forest land including penal compensatory afforestation, (b) Non Forest land.	665.102 ha
v)	Progress of compensatory afforestation as on (date) on 31.08.2022. (a) Forest land. (b) Non-Forest land.	652.8596 Ha. Remarks: Area transferred from other division.
13	Specific recommendations of the DCF for acceptance or otherwise of the proposal with reason.	The case being a project of public interest recommended for approval under FCA, 1980.

Date: 29.03.2023

Place: Nahan.

Sourabh
Divisional Forest Officer,
Nahan Forest Division, Nahan.
Nahan, H.P.

Full Title of Project: Construction of 132 kV Multi Circuit Transmission line from Proposed 220/132/33 kV HPPTCL Substation at Andheri to Tower No. 20/21 of 132 kV Jamta-Kala Amb Transmission Line in Tehsil Nahan Distt. Sirmaur (H.P).

File No. _____

Date of Proposal: _____

PART-III

(To be filled by the concerned Conservator of Forests)

Sr. No.	Description	Remarks
1.	Whether site, where the forest land involved is located has been inspected by concerned Conservator of Forests (Yes/No). If yes, the date of inspection & observations made in form of inspection note to be enclosed.	
2.	Whether the concerned Conservator of Forests agree with the information given in Part-B and the recommendations of Deputy Conservator of Forests.	
3.	Specific recommendation of concerned Conservator of Forests for acceptance or otherwise of the proposal with detailed reasons.	

Date:- 20 _____

Signature

Place:- _____

Name of Official Seal

Full Title of Project: : Construction of 132 kV Multi Circuit Transmission line from Proposed 220/132/33 kV HPPTCL Substation at Andheri to Tower No. 20/21 of 132 kV Jamta-Kala Amb Transmission Line in Tehsil Nahar Distt. Sirmour (H.P).

File No. _____

Date of Proposal: _____

PART-IV

(To be filled in by the Nodal Officer or Principal Chief Conservator of Forests or Head of Forest Department)

Detailed opinion and specific recommendation of the State Forest Department for acceptance or otherwise of the proposal with remarks.

While giving opinion, the adverse comments made by concerned Conservator of Forests or Deputy Conservator of Forests should be categorically reviewed and critically commented upon).

Date:- _____

Signature

Place:- _____

Name & Designation (Official Seal)

Full Title of Project:- : Construction of 132 kV Multi Circuit Transmission line from Proposed 220/132/33 kV HPPTCL Substation at Andheri to Tower No. 20/21 of 132 kV Jamta-Kala Amb Transmission Line in Tehsil Nahan Distt. Sirmaur (H.P).

File No. _____

Date of Proposal: _____

PART- V

(To be filled in by the Secretary in charge of Forest Department or by any other authorized officer of the State Government not below the rank of an Under Secretary)

Recommendation of the State Government:-

(Adverse comments made by any officer or authority in Part-B or Part-C or Part-D above should be specifically commented upon)

Date:- _____

Place:- _____

Signature

Name & Designation

(Official Seal)

Full Title of Project: Diversion of 17.84 Hectare forest land for Construction of 132 kV MCT line on 220 kV MCTs with ACSR 'Zebra' conductor from 220/132 kV Sub-station proposed at Andheri to tower No.-20/21 of existing 132 kV Jamta - Kala Amb transmission line at Kala Amb Distt. Sirmaur (HP).

File No.

Date of Proposal:

CHECK LIST Sr. No 4

BRIEF NOTE

Himachal Pradesh Power Transmission Corporation Limited (HPPTCL) is a state Government undertaking, operating in intra-state & Inter-state regions of Himachal Pradesh. HPPTCL is responsible for transmission of bulk power supply on EHV transmission network and providing uninterrupted and quality power to the state.

Kala Amb is situated about 20 K.M from Tehsil and District head quarter, Nahan. At present Kala Amb is an emerging area for industrial as it hosts various production units for Metals, Papers, Thread Mills and Pharmaceutical etc.

The area of District Sirmour especially 132/33/11 kV sub-station Kala Amb and Paonta Sahib are being fed from 220/132 kV Sub-station Giri Nagar which is further being fed from 220 kV D/C Khodri-Majri line and 02 nos. of Single Circuits of Giri-Solan line. The voltage profile of 132 kV Giri-Solan line is very poor and sometimes it comes to 100 kV during heavy loaded hours as these lines are being fed from PGCIL Jalandhar supply through 220/132 KV Sub-stations at Hamirpur, Kangoo, Kunihar and then to Solan & Girinagar. Although the voltage profile of 220 KV supply is satisfactory, but it is a radial feeder and in case of failure, almost area of District Sirmour faces load shedding and black outs as power from 132 KV Giri-Solan line doesn't meet the complete demand of the area and moreover voltage profile drops drastically.


Himachal Pradesh Power Transmission Corporation Limited (HPPTCL) is constructing Multi Circuit Transmission line from Proposed 220/132/33 kV HPPTCL Substation at Andheri to Tower No. 20/21 of 132 kV Jamta-Kala Amb Transmission Line in Tehsil Nahan Distt. Sirmaur (H.P.).


Construction of this line and Sub-station will provide bulk supply from PGCIL Sub-station to HPPTCL Sub-station Andheri and it will be easier to supply reliable power to the areas of District Sirmour. Moreover approximately 18240 men days shall be generated during construction of the project and about 30 persons will get employment. **(Detail of beneficiary habitation enclosed as Checklist No. 4(a)).**

Keeping above in view, it is proposed to construct of 132 kV Multi Circuit Transmission line from Proposed 220/132/33 HPPTCL Substation at Andheri to Tower No. 20/21 of 132 kV Jamta-Kala Amb Transmission Line as second source and to supply better voltage profile to all the consumers.

Date: - 20/06/2022

Place: NAHAN


Assistant Engineer (E),
HPPTCL, PIU, Kala Amb
Project Implementation Unit
Distt. Sirmour (H.P.)-173030
H.P.P.T.C.L., Kala Amb (H.P.)


Senior Manager (Projects)
HPPTCL, PIU: Kala Amb
Distt. Sirmour (H.P.)-173030

C/s


Divisional Forest Officer,
H.P. Forest Division,
Nahan Forest Division,
Nahan, H.P.

Format

Sr. No.	Name of Habitation	Village Code	Population	Remarks
1.	Trilokpur	023175	2126	
2.	Mohalia Khatola	023173	1389	
3	Salani	023182	622	
4	Bogria	023174	219	
5	Ambwala-Sainwala	023186	2112	

Date :- 20/06/2022
Place :- Nahan.

Tehsildar, Nahan,
Distt. Sirmaur.

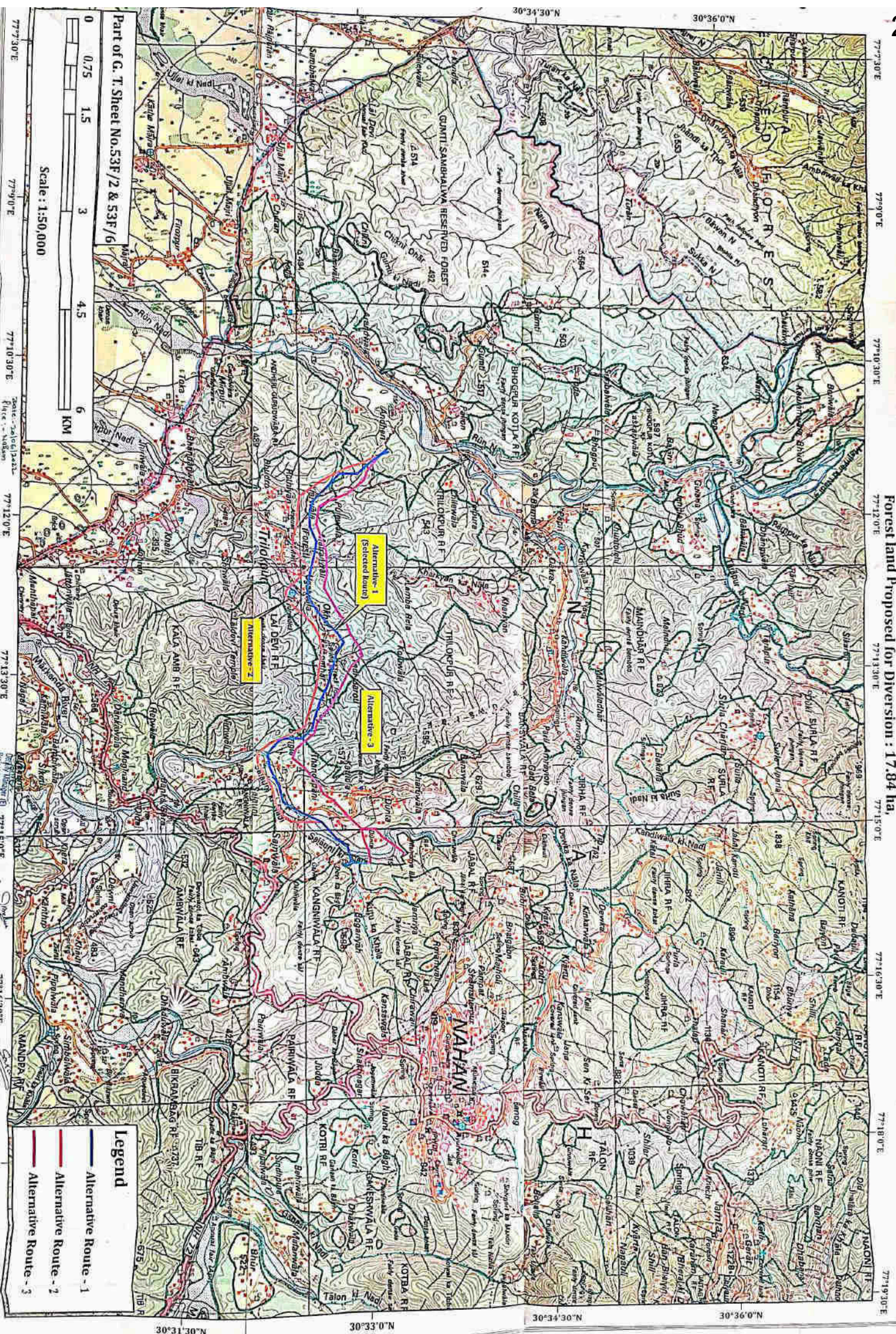
Tehsildar Nahan
Teh. Nahan, Distt. Sirmour (H.P.)

Divisional Forest Officer,
Nahan Forest Division, Nahan (H.P.)
Tel No-01702-222240
Email ID dfonahan@gmail.com

MAP SHOWING ALTERNATIVE ROUTE MAP OF PROPOSED 132 KV TRANSMISSION LINE WITH SURVEY OF INDIA TOPOSHEET MAP

Project Name : Construction of 132 kv transmission line from Andheri to T.No. 20 of 132kv Janta-Kala Amb line, District - Sirmour in the State of Himachal Pradesh

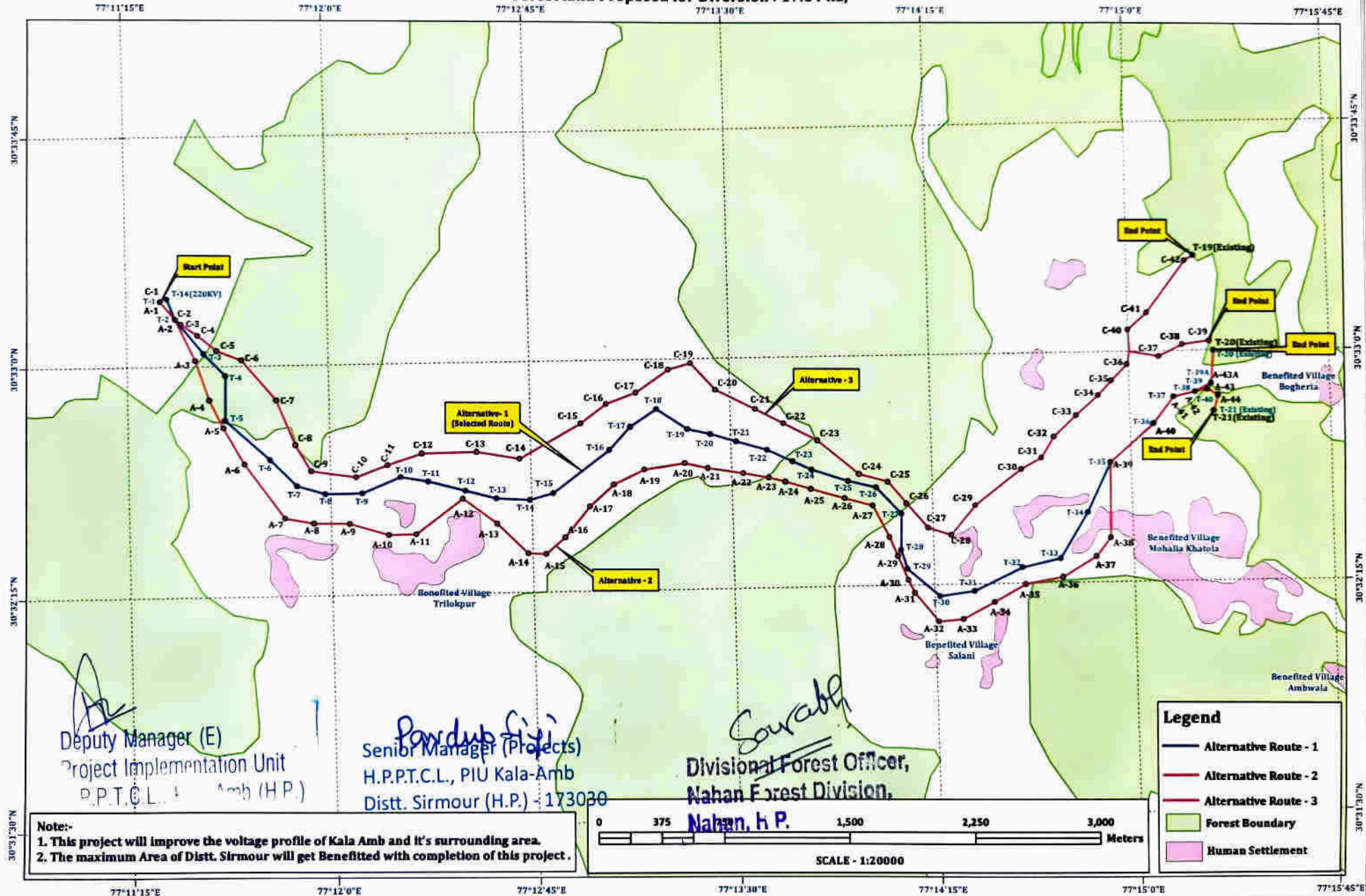
Forest land Proposed for Diversion : 17.84 ha.



MAP SHOWING ALTERNATIVE ROUTE MAP OF PROPOSED 132 KV TRANSMISSION LINE WITH SURVEY OF INDIA TOPOSHEET MAP

Project Name : Construction of 132 kV transmission line from Andheri to T.No. 20 of 132kV Jamta- Kala Amb line, District - Sirmour in the State of Himachal Pradesh

Forest land Proposed for Diversion : 17.84 ha,



Full Title of Project: Diversion of 17.84 Hectare forest for Construction of 132 kV MCT line on 220 kV MCTs with ACSR 'Zebra' conductor from 220/132 kV Sub-station proposed at Andheri to tower No.-20/21 of existing 132 kV Jamta - Kala Amb transmission line at Kala Amb Distt. Sirmaur (HP).

File No.

Date of Proposal

check list Sr. No. 07

CHECK LIST Sr. No. 07

DETAIL OF FOREST LAND

S.No	Component/D escription	Range/ Tehsil	Mohal/VII lage	Khasra No	Total Area required	Classification of Land	Legal Status of Land	Deatil of Forest Land		
								Forest	Pvt.	Total
1	T-1 & 14	Nahan	Andheri							
2	ROW	Nahan	Andheri	98/1	0.30.34	Nakabil Jangal Jhadi	Pvt land		3034	3034
3	ROW	Nahan	Andheri	97/2	0.18.54	Nakabil Jangal Jhadi	Pvt land		1854	1854
4	ROW	Nahan	Andheri	97/3	0.00.42	Nakabil Jangal Jhadi	Pvt land		42	42
5	ROW	Nahan	Andheri	97/4	0.00.42	Nakabil Jangal Jhadi	Pvt land		42	42
6	T-2	Nahan	Andheri	97/1	0.07.16	Nakabil Jangal Jhadi	Pvt land		716	716
7	T-2	Nahan	Andheri	93/1	0.00.42	Nakabil Jangal Jhadi	Pvt land		42	42
8	ROW	Nahan	Andheri	93/2	0.17.70	Nakabil Jangal Jhadi	Pvt land		1770	1770
9	ROW	Nahan	Andheri	183/138/89/2	0.65.33	Nakabil Jangal Jhadi	Pvt land		6533	6533
10	ROW	Nahan	Andheri	182/138/89/2	0.02.53	Nakabil Jangal Jhadi	Pvt land		253	253
11	T-3	Nahan	Andheri	182/138/89/1	0.02.95	Nakabil Jangal Jhadi	Pvt land		295	295
12	ROW	Nahan	Andheri	183/138/89/3	0.11.80	Nakabil Jangal Jhadi	Pvt land		1180	1180
13	ROW	Nahan	Andheri	181/138/89/1	0.02.53	Nakabil Jangal Jhadi	Pvt land		253	253
14	ROW	Nahan	Andheri	Forest	0.47.93	Forest	Forest Land	4793		4793
15	T-4	Nahan	Andheri	Forest	0.07.59	Forest	Forest Land	759		759
16	ROW	Nahan	Andheri	Forest	0.89.66	Forest	Forest Land	8966		8966
17	T-5	Nahan	Andheri	Forest	0.07.59	Forest	Forest Land	759		759
18	ROW	Nahan	Trilokpur	Forest	0.55.64	Forest	Forest Land	5564		5564
19	ROW	Nahan	Trilokpur	172/1	0.01.68	Nakabil Jangal Jhadi	Pvt land		168	168
20	ROW	Nahan	Trilokpur	879/167/1	0.31.61	Nakabil Jangal Jhadi	Pvt land		3161	3161
21	ROW	Nahan	Trilokpur	171/1	0.13.49	Nakabil Jangal Jhadi	Pvt land		1349	1349
22	ROW	Nahan	Trilokpur	1156/174/1	0.06.32	Nakabil Jangal Jhadi	Pvt land		632	632
23	ROW	Nahan	Trilokpur	171/3	0.37.94	Nakabil Jangal Jhadi	Pvt land		3794	3794
24	ROW	Nahan	Trilokpur	1156/174/2	0.08.01	Nakabil Jangal Jhadi	Pvt land		801	801
25	ROW	Nahan	Trilokpur	877/167/1	0.00.84	Nakabil Jangal Jhadi	Pvt land		84	84
26	T-7	Nahan	Trilokpur	876/167/1	0.00.84	Nakabil Jangal Jhadi	Pvt land		84	84
27	T-7	Nahan	Trilokpur	875/167/1	0.02.10	Nakabil Jangal Jhadi	Pvt land		210	210
28	ROW	Nahan	Trilokpur	876/167/2	0.08.00	Nakabil Jangal Jhadi	Pvt land		800	800
29	ROW	Nahan	Trilokpur	875/167/2	0.21.50	Nakabil Jangal Jhadi	Pvt land		2150	2150
30	ROW	Nahan	Trilokpur	869/165/2	0.21.08	Nakabil Jangal Jhadi	Pvt land		2108	2108
31	T-8	Nahan	Trilokpur	869/165/1	0.05.48	Nakabil Jangal Jhadi	Pvt land		548	548
32	ROW	Nahan	Trilokpur	869/165/3	0.37.93	Nakabil Jangal Jhadi	Pvt land		3793	3793
33	ROW	Nahan	Trilokpur	171/5	0.03.79	Nakabil Jangal Jhadi	Pvt land		379	379
34	ROW	Nahan	Trilokpur	864/165/1	0.08.00	Nakabil Jangal Jhadi	Pvt land		800	800
35	ROW	Nahan	Trilokpur	865/165/1	0.13.49	Nakabil Jangal Jhadi	Pvt land		1349	1349
36	ROW	Nahan	Trilokpur	866/165/1	0.12.64	Nakabil Jangal Jhadi	Pvt land		1264	1264
37	ROW	Nahan	Trilokpur	869/165/4	0.04.63	Nakabil Jangal Jhadi	Pvt land		463	463
38	ROW	Nahan	Trilokpur	868/165/2	0.01.26	Nakabil Jangal Jhadi	Pvt land		126	126
39	ROW	Nahan	Trilokpur	868/165/3	0.00.42	Nakabil Jangal Jhadi	Pvt land		42	42
40	ROW	Nahan	Trilokpur	868/165/4	0.00.42	Nakabil Jangal Jhadi	Pvt land		42	42
41	T-9	Nahan	Trilokpur	868/165/1	0.07.58	Nakabil Jangal Jhadi	Pvt land		758	758
42	ROW	Nahan	Trilokpur	868/165/5	0.16.02	Nakabil Jangal Jhadi	Pvt land		1602	1602
43	ROW	Nahan	Trilokpur	988/424/1	0.11.80	Nakabil Jangal Jhadi	Pvt land		1180	1180
44	ROW	Nahan	Trilokpur	989/424/1	0.04.21	Nakabil Jangal Jhadi	Pvt land		421	421
45	ROW	Nahan	Trilokpur	990/424/2	0.16.86	Nakabil Jangal Jhadi	Pvt land		1686	1686
46	ROW	Nahan	Trilokpur	994/424/2	0.21.91	Nakabil Jangal Jhadi	Pvt land		2191	2191
47	T-13	Nahan	Trilokpur	990/424/1	0.01.26	Nakabil Jangal Jhadi	Pvt land		126	126
48	T-13	Nahan	Trilokpur	994/424/1	0.04.63	Nakabil Jangal Jhadi	Pvt land		463	463
49	ROW	Nahan	Trilokpur	1086/537/2	0.28.24	Nakabil Jangal Jhadi	Pvt land		2824	2824
50	T-14	Nahan	Trilokpur	1086/537/1	0.07.58	Nakabil Jangal Jhadi	Pvt land		758	758
51	ROW	Nahan	Trilokpur	1086/537/2	0.28.24	Nakabil Jangal Jhadi	Pvt land		3212	3212
52	ROW	Nahan	Trilokpur	1085/537/2	0.04.63	Nakabil Jangal Jhadi	Pvt land		463	463
53	T-15	Nahan	Trilokpur	1085/537/1	0.03.37	Nakabil Jangal Jhadi	Pvt land		337	337
54	ROW	Nahan	Trilokpur	1085/537/3	0.01.26	Nakabil Jangal Jhadi	Pvt land		126	126
55	ROW	Nahan	Trilokpur	1083/537/2	0.25.29	Nakabil Jangal Jhadi	Pvt land		2529	2529
56	T-16	Nahan	Trilokpur	1083/537/1	0.07.58	Nakabil Jangal Jhadi	Pvt land		758	758
57	ROW	Nahan	Trilokpur	1083/537/3	0.01.26	Nakabil Jangal Jhadi	Pvt land		126	126
58	ROW	Nahan	Trilokpur	1082/537/1	0.03.37	Nakabil Jangal Jhadi	Pvt land		337	337
59	ROW	Nahan	Trilokpur	1053/468/1	0.05.90	Nakabil Jangal Jhadi	Pvt land		590	590
60	ROW	Nahan	Trilokpur	1057/468/2	0.48.89	Nakabil Jangal Jhadi	Pvt land		4889	4889
61	T-17	Nahan	Trilokpur	1057/468/1	0.03.37	Nakabil Jangal Jhadi	Pvt land		337	337
62	ROW	Nahan	Trilokpur	1039/468/1	0.20.65	Nakabil Jangal Jhadi	Pvt land		2065	2065
63	ROW	Nahan	Trilokpur	1065/469/1	0.02.52	Nakabil Jangal Jhadi	Pvt land		252	252
64	ROW	Nahan	Trilokpur	1064/469/2	0.19.81	Nakabil Jangal Jhadi	Pvt land		1981	1981
65	T-18	Nahan	Trilokpur	1064/469/1	0.07.58	Nakabil Jangal Jhadi	Pvt land		758	758

S.No	Component/D escription	Range/ Tehsil	Mohal/VII lage	Khasra No	Total Area required	Classification of Land	Legal Status of Land	Deatil of Forest Land		
								Forest	Pvt.	Total
66	ROW	Nahan	Trilokpur	1064/469/3	0.29.50	Nakabil Jangal Jhadi	Pvt land		2950	2950
67	ROW	Nahan	Trilokpur	1079/473/2	0.21.91	Nakabil Jangal Jhadi	Pvt land		2191	2191
68	T-19	Nahan	Trilokpur	1079/473/1	0.02.10	Nakabil Jangal Jhadi	Pvt land		210	210
69	ROW	Nahan	Trilokpur	1079/473/3	0.01.26	Nakabil Jangal Jhadi	Pvt land		126	126
70	ROW	Nahan	Trilokpur	487/2	0.16.02	Nakabil Jangal Jhadi	Pvt land		1602	1602
71	T-20	Nahan	Trilokpur	487/1	0.05.05	Nakabil Jangal Jhadi	Pvt land		505	505
72	ROW	Nahan	Trilokpur	487/3	0.06.32	Nakabil Jangal Jhadi	Pvt land		632	632
73	ROW	Nahan	Trilokpur	1079/473/5	0.18.54	Nakabil Jangal Jhadi	Pvt land		1854	1854
74	ROW	Nahan	Trilokpur	1077/473/2	0.00.84	Nakabil Jangal Jhadi	Pvt land		84	84
75	T-21	Nahan	Trilokpur	1079/473/4	0.03.37	Nakabil Jangal Jhadi	Pvt land		337	337
76	T-21	Nahan	Trilokpur	1077/473/1	0.04.21	Nakabil Jangal Jhadi	Pvt land		421	421
77	ROW	Nahan	Trilokpur	1079/473/6	0.01.68	Nakabil Jangal Jhadi	Pvt land		168	168
78	ROW	Nahan	Trilokpur	1077/473/3	0.05.90	Nakabil Jangal Jhadi	Pvt land		590	590
79	ROW	Nahan	Trilokpur	488/1	0.03.37	Nakabil Jangal Jhadi	Pvt land		337	337
80	ROW	Nahan	Trilokpur	488/2	0.13.91	Nakabil Jangal Jhadi	Pvt land		1391	1391
81	ROW	Nahan	kohluwala	Forest	0.25.34	Forest	Forest Land	2534		2534
82	T-23	Nahan	kohluwala	Forest	0.03.37	Forest	Forest Land	337		337
83	ROW	Nahan	kohluwala	Forest	0.40.76	Forest	Forest Land	4076		4076
84	T-24	Nahan	kohluwala	Forest	0.05.90	Forest	Forest Land	590		590
85	ROW	Nahan	kohluwala	Forest	0.73.52	Forest	Forest Land	7352		7352
86	T-25	Nahan	kohluwala	Forest	0.05.90	Forest	Forest Land	590		590
87	ROW	Nahan	kohluwala	Forest	0.54.07	Forest	Forest Land	5407		5407
88	T-26	Nahan	kohluwala	Forest	0.07.58	Forest	Forest Land	758		758
89	ROW	Nahan	kohluwala	Forest	0.69.34	Forest	Forest Land	6934		6934
90	T-27	Nahan	kohluwala	Forest	0.07.58	Forest	Forest Land	758		758
91	ROW	Nahan	kohluwala	Forest	0.38.46	Forest	Forest Land	3846		3846
92	ROW	Nahan	Salani	224/21/1	0.18.12	Nakabil Jangal Jhadi	Pvt land		1812	1812
93	ROW	Nahan	Salani	304/220/21/2	0.12.64	Nakabil Jangal Jhadi	Pvt land		1264	1264
94	ROW	Nahan	Salani	302/220/21/1	0.02.10	Nakabil Jangal Jhadi	Pvt land		210	210
95	ROW	Nahan	Salani	301/220/21/1	0.02.10	Nakabil Jangal Jhadi	Pvt land		210	210
96	ROW	Nahan	Salani	300/220/21/1	0.02.10	Nakabil Jangal Jhadi	Pvt land		210	210
97	ROW	Nahan	Salani	299/220/21/1	0.03.37	Nakabil Jangal Jhadi	Pvt land		337	337
98	ROW	Nahan	Salani	298/220/21/1	0.02.10	Nakabil Jangal Jhadi	Pvt land		210	210
99	ROW	Nahan	Salani	297/220/21/1	0.02.10	Nakabil Jangal Jhadi	Pvt land		210	210
100	ROW	Nahan	Salani	296/220/21/2	0.10.96	Nakabil Jangal Jhadi	Pvt land		1096	1096
101	T-29	Nahan	Salani	296/220/21/1	0.01.26	Nakabil Jangal Jhadi	Pvt land		126	126
102	T-29	Nahan	Salani	295/220/21/1	0.06.32	Nakabil Jangal Jhadi	Pvt land		632	632
103	ROW	Nahan	Salani	295/220/21/2	0.00.84	Nakabil Jangal Jhadi	Pvt land		84	84
104	ROW	Nahan	Salani	295/220/21/3	0.31.07	Nakabil Jangal Jhadi	Pvt land		3107	3107
105	ROW	Nahan	Salani	296/220/21/3	0.34.56	Nakabil Jangal Jhadi	Pvt land		3456	3456
106	ROW	Nahan	Salani	224/21/2	0.12.22	Nakabil Jangal Jhadi	Pvt land		1222	1222
107	ROW	Nahan	Salani	257/105/2	0.13.06	Nakabil Jangal Jhadi	Pvt land		1306	1306
108	ROW	Nahan	Salani	247/84/1	0.04.21	Nakabil Jangal Jhadi	Pvt land		421	421
109	ROW	Nahan	Salani	249/84/2	0.66.59	Nakabil Jangal Jhadi	Pvt land		6659	6659
110	T-35	Nahan	Salani	249/84/1	0.07.58	Nakabil Jangal Jhadi	Pvt land		758	758
111	ROW	Nahan	Salani	249/84/3	0.37.51	Nakabil Jangal Jhadi	Pvt land		3751	3751
112	ROW	Nahan	Bogariya	Forest	0.10.11	Forest	Forest Land	1011		1011
113	T-39	Nahan	Bogariya	Forest	0.02.10	Forest	Forest Land	210		210
114	ROW	Nahan	Bogariya	Forest	0.23.66	Forest	Forest Land	2366		2366
115	T-40	Nahan	Bogariya	Forest	0.02.10	Forest	Forest Land	210		210
116	ROW	Nahan	Bogariya	Forest	0.33.30	Forest	Forest Land	3330		3330
117	T-21 (Existing Tower)									
118	T-38	Forest	Bogariya							
119	ROW	Nahan	Bogariya	Forest	0.02.52	Forest	Forest Land	252		252
120	T-39A	Nahan	Bogariya	135/1	0.02.10	Nakabil Jangal Jhadi	Pvt land		210	210
121	ROW	Nahan	Bogariya	Forest	0.53.53	Forest	Forest Land	5353		5353
122	T-20 (Existing Tower)	Nahan	Bogariya							
Total								66755	111619	178374
Total Area (Sq. Meters)=								178374		
Total Area (Hectares)=								17.8374		
Total Area (Hectares), Say=								17.84		

Date: 20/06/2022
Place: Nahan

Deputy Assistant Engineer (E)
H.P.P.C.L. P.U. Kala Amb
Project Coordination Unit
H.P.P.T.C.L., Kala Amb
Distt. Sirmour (H.P.)-173030.

Deputy Forest Officer,
H.P. Forest Division,
Nahan, H.P.

Senior Manager (Projects)
H.P.P.C.L. P.U. Kala Amb
Distt. Sirmour (H.P.)-173030.

Full Title of Project: Diversion of 17.84 Hectare forest for Construction of 132 kV MCT line on 220 kV MCTs with ACSR 'Zebra' conductor from 220/132 kV Sub-station proposed at Andheri to tower No.-20/21 of existing 132 kV Jamta - Kala Amb transmission line at Kala Amb Distt. Sirmaur (HP).

File No.

Date of Proposal:

CHECK LIST Sr. No 08.

DETAIL OF NON-FOREST LAND

S.No	District	Division	Component/D escription	Range/Tehsil	Mohal/Village	Khasra No	Total Area to be required	Classification of Land	Legal Status of Land	Total
1	Sirmaur	Nahan	T-1 & 14	Nahan	Andheri					
2	Sirmaur	Nahan	T-3	Nahan	Andheri	183/138/89/1	0.00.42	Obad Doyam	Pvt land	42
3	Sirmaur	Nahan	ROW	Nahan	Trilokpur	173/2	0.10.96	Obad Doyam	Pvt land	1096
4	Sirmaur	Nahan	T-6	Nahan	Trilokpur	173/1	0.03.37	Obad Doyam	Pvt land	337
5	Sirmaur	Nahan	ROW	Nahan	Trilokpur	173/3	0.03.79	Obad Doyam	Pvt land	379
6	Sirmaur	Nahan	ROW	Nahan	Trilokpur	170/2	0.21.92	Banjar Kadeem	Pvt land	2192
7	Sirmaur	Nahan	T-7	Nahan	Trilokpur	170/1	0.03.79	Banjar Kadeem	Pvt land	379
8	Sirmaur	Nahan	ROW	Nahan	Trilokpur	166/1	0.06.32	Banjar kadeem	Pvt land	632
9	Sirmaur	Nahan	ROW	Nahan	Trilokpur	851/130/2	0.64.07	Banjar Kadeem	Pvt land	6407
10	Sirmaur	Nahan	T-10	Nahan	Trilokpur	851/130/1	0.07.58	Banjar Kadeem	Pvt land	758
11	Sirmaur	Nahan	ROW	Nahan	Trilokpur	851/130/3	0.03.37	Banjar Kadeem	Pvt land	337
12	Sirmaur	Nahan	ROW	Nahan	Trilokpur	846/130/1	0.02.95	Banjar Kadeem	Pvt land	295
13	Sirmaur	Nahan	ROW	Nahan	Trilokpur	1126/649/129/1	0.35.40	Gair Mumkin Khala	Pvt land	3540
14	Sirmaur	Nahan	ROW	Nahan	Trilokpur	413/1	0.00.84	Banjar Kadeem	Pvt land	84
15	Sirmaur	Nahan	ROW	Nahan	Trilokpur	418/1	0.05.90	Gair Mumkin Dhang	Pvt land	590
16	Sirmaur	Nahan	ROW	Nahan	Trilokpur	759/414/1	0.12.22	Obad Doyam	Pvt land	1222
17	Sirmaur	Nahan	ROW	Nahan	Trilokpur	758/414/2	0.00.84	Obad Aval	Pvt land	84
18	Sirmaur	Nahan	ROW	Nahan	Trilokpur	758/414/3	0.00.42	Obad Aval	Pvt land	42
19	Sirmaur	Nahan	T-11	Nahan	Trilokpur	758/414/1	0.03.37	Obad Aval	Pvt land	337
20	Sirmaur	Nahan	ROW	Nahan	Trilokpur	758/414/4	0.03.79	Obad Aval	Pvt land	379
21	Sirmaur	Nahan	ROW	Nahan	Trilokpur	413/2	0.00.42	Banjar Kadeem	Pvt land	42
22	Sirmaur	Nahan	ROW	Nahan	Trilokpur	416/1	0.22.65	Obad Aval	Pvt land	2265
23	Sirmaur	Nahan	ROW	Nahan	Trilokpur	413/3	0.23.18	Banjar Kadeem	Pvt land	2318
24	Sirmaur	Nahan	ROW	Nahan	Trilokpur	417/1	0.11.37	Obad Doyam	Pvt land	1137
25	Sirmaur	Nahan	ROW	Nahan	Trilokpur	419/1	0.05.90	Gair Mumkin Rasta	Pvt land	590
26	Sirmaur	Nahan	ROW	Nahan	Trilokpur	637/420/1	0.01.68	Gair mumkin abad	Pvt land	168
27	Sirmaur	Nahan	ROW	Nahan	Trilokpur	620/421/2	0.08.43	Obad Doyam	Pvt land	843
28	Sirmaur	Nahan	T-12	Nahan	Trilokpur	620/421/1	0.03.37	Obad Doyam	Pvt land	337
29	Sirmaur	Nahan	ROW	Nahan	Trilokpur	620/421/3	0.10.84	Obad Doyam	Pvt land	1084
30	Sirmaur	Nahan	ROW	Nahan	Trilokpur	994/424/3	0.38.66	Obad Aval	Pvt land	3866
31	Sirmaur	Nahan	ROW	Nahan	Trilokpur	536/1	0.00.62	Banjar Kadeem	Pvt land	62
32	Sirmaur	Nahan	ROW	Nahan	Trilokpur	538/2	0.01.26	Gair Mumkin Nadi	Pvt land	126
33	Sirmaur	Nahan	T-15	Nahan	Trilokpur	538/1	0.04.21	Gair Mumkin Nadi	Pvt land	421
34	Sirmaur	Nahan	ROW	Nahan	Trilokpur	538/3	0.20.23	Gair Mumkin Nadi	Pvt land	2023
35	Sirmaur	Nahan	ROW	Nahan	Trilokpur	1088/540/1	0.25.71	Obad Doyam	Pvt land	2571
36	Sirmaur	Nahan	ROW	Nahan	Trilokpur	1087/540/1	0.11.38	Obad Doyam	Pvt land	2138
37	Sirmaur	Nahan	ROW	Nahan	Trilokpur	538/4	0.07.58	Gair Mumkin Nadi	Pvt land	758
38	Sirmaur	Nahan	ROW	Nahan	Trilokpur	630/542/1	0.03.79	Obad Doyam	Pvt land	379
39	Sirmaur	Nahan	ROW	Nahan	Trilokpur	535/1	0.02.95	Obad Doyam	Pvt land	295
40	Sirmaur	Nahan	ROW	Nahan	Trilokpur	533/1	0.01.26	Gair Mumkin Rasta	Pvt land	126
41	Sirmaur	Nahan	ROW	Nahan	Trilokpur	532/1	0.22.34	Obad Doyam	Pvt land	2234
42	Sirmaur	Nahan	ROW	Nahan	Trilokpur	1057/468/3	0.06.32	Obad Doyam	Pvt land	632
43	Sirmaur	Nahan	ROW	Nahan	Trilokpur	1057/468/4	0.00.84	Obad Doyam	Pvt land	84
44	Sirmaur	Nahan	ROW	Nahan	Trilokpur	514/1	0.10.54	Gair Mumkin Khala	Pvt land	1054
45	Sirmaur	Nahan	T-19	Nahan	Trilokpur	486/1	0.03.79	Obad Doyam	Pvt land	379
46	Sirmaur	Nahan	ROW	Nahan	Trilokpur	486/2	0.24.02	Obad Doyam	Pvt land	2402
47	Sirmaur	Nahan	T-20	Nahan	Trilokpur	1081/479/1	0.00.84	Gair Mumkin Burd	Pvt land	84
48	Sirmaur	Nahan	ROW	Nahan	Trilokpur	485/1	0.04.63	Gair Mumkin Burd	Pvt land	463
49	Sirmaur	Nahan	ROW	Nahan	Trilokpur	480/1	0.01.68	Gair Mumkin Burd	Pvt land	168
50	Sirmaur	Nahan	ROW	Nahan	Trilokpur	1081/479/2	0.20.11	Obad Doyam	Pvt land	2011
51	Sirmaur	Nahan	ROW	Nahan	Trilokpur	478/1	0.13.91	Obad Doyam	Pvt land	1391
52	Sirmaur	Nahan	ROW	Nahan	Trilokpur	477	0.01.26	Gair Mumkin Khala	Pvt land	126
53	Sirmaur	Nahan	ROW	Nahan	Trilokpur	476/1	0.08.43	Obad Aval	Pvt land	843
54	Sirmaur	Nahan	ROW	Nahan	Trilokpur	475/1	0.01.26	Obad Doyam	Pvt land	126
55	Sirmaur	Nahan	ROW	Nahan	Trilokpur	491/1	0.00.42	Gair Mumkin Khala	Pvt land	42
56	Sirmaur	Nahan	ROW	Nahan	Trilokpur	489/2	0.16.44	Obad Doyam	Pvt land	1644
57	Sirmaur	Nahan	T-22	Nahan	Trilokpur	489/1	0.03.37	Obad Doyam	Pvt land	337
58	Sirmaur	Nahan	ROW	Nahan	Trilokpur	489/3	0.06.32	Obad Doyam	Pvt land	632
59	Sirmaur	Nahan	ROW	Nahan	Trilokpur	490/1	0.22.77	Banjar kadeem	Pvt land	2277
60	Sirmaur	Nahan	T-28	Nahan	Salani	304/220/21/1	0.05.90	Obad Aval	Pvt land	590
61	Sirmaur	Nahan	ROW	Nahan	Salani	304/220/21/3	0.09.74	Obad Aval	Pvt land	974
62	Sirmaur	Nahan	ROW	Nahan	Salani	303/220/21/1	0.02.10	Obad Aval	Pvt land	210
63	Sirmaur	Nahan	T-30	Nahan	Salani	256/105/3	0.00.84	Gair Mumkin Khala	Pvt land	84
64	Sirmaur	Nahan	ROW	Nahan	Salani	256/105/1	0.07.58	Gair Mumkin Khala	Pvt land	758
65	Sirmaur	Nahan	ROW	Nahan	Salani	256/105/4	0.42.99	Gair Mumkin Khala	Pvt land	4299
66	Sirmaur	Nahan	ROW	Nahan	Salani	103/1	0.04.21	Obad Doyam	Pvt land	421
67	Sirmaur	Nahan	ROW	Nahan	Salani	104/1	0.13.49	Obad Aval	Pvt land	1349
68	Sirmaur	Nahan	T-31	Nahan	Salani	95/1	0.04.21	Gair Mumkin Rasta	Pvt land	421
69	Sirmaur	Nahan	ROW	Nahan	Salani	256/105/2	0.05.90	Gair Mumkin Khala	Pvt land	590
70	Sirmaur	Nahan	ROW	Nahan	Salani	256/105/5	0.88.09	Gair Mumkin Khala	Pvt land	8809

S.No	District	Division	Component/D escription	Range/Tehsil	Mohal/Village	Khasra No	Total Area to be required	Classification of Land	Legal Status of Land	Total
71	Sirmaur	Nahan	ROW	Nahan	Salani	93/1	0.02.95	Obad Doyam	Pvt land	295
72	Sirmaur	Nahan	T-32	Nahan	Salani	257/105/1	0.03.37	Gair Mumkin Khala	Pvt land	337
73	Sirmaur	Nahan	ROW	Nahan	Salani	257/105/3	0.05.85	Gair Mumkin Khala	Pvt land	585
74	Sirmaur	Nahan	ROW	Nahan	Salani	283/274/1	0.00.42	Banjar Kadeem	Pvt land	42
75	Sirmaur	Nahan	ROW	Nahan	Salani	91/1	0.37.51	Gair Mumkin Burd	Pvt land	3751
76	Sirmaur	Nahan	ROW	Nahan	Salani	252/85/1	0.09.69	Gair Mumkin Nadi	Pvt land	969
77	Sirmaur	Nahan	ROW	Nahan	Ambwala-Sainwala	14/2	0.21.50	Gair Mumkin Khala	Pvt land	2150
78	Sirmaur	Nahan	T-33	Nahan	Ambwala-Sainwala	14//1	0.07.58	Gair Mumkin Khala	Pvt land	758
79	Sirmaur	Nahan	ROW	Nahan	Sainwala	14//3	0.08.43	Gair Mumkin Khala	Pvt land	843
80	Sirmaur	Nahan	ROW	Nahan	Sainwala	14//4	0.00.42	Gair Mumkin Khala	Pvt land	42
81	Sirmaur	Nahan	ROW	Nahan	Sainwala	1000/11/1	0.43.84	Gair Mumkin Nadi	Pvt land	4384
82	Sirmaur	Nahan	ROW	Nahan	salani	253/85/1	0.14.33	Obad Doyam	Pvt land	1433
83	Sirmaur	Nahan	ROW	Nahan	Salani	88/1	0.02.10	Kuhai Doyam	Pvt land	210
84	Sirmaur	Nahan	ROW	Nahan	Salani	86/1	0.03.79	Gair Mumkin Burd	Pvt land	379
85	Sirmaur	Nahan	ROW	Nahan	Salani	251/85/2	0.39.62	Gair Mumkin Nadi	Pvt land	3962
86	Sirmaur	Nahan	T-34	Nahan	Salani	251/85/1	0.07.58	Gair Mumkin Nadi	Pvt land	758
87	Sirmaur	Nahan	Row	Nahan	Salani	251/85/3	0.21.07	Gair Mumkin Nadi	Pvt land	2107
88	Sirmaur	Nahan	ROW	Nahan	Salani	250/85/1	0.01.68	Gair Mumkin Sadak	HP Govt	168
89	Sirmaur	Nahan	ROW	Nahan	Salani	246/84/1	0.01.26	Gair Mumkin Sadak	HP Govt	126
90	Sirmaur	Nahan	ROW	Nahan	Salani	251/85/4	0.10.96	Gair Mumkin Nadi	Pvt land	1096
91	Sirmaur	Nahan	ROW	Nahan	Maholiya Khatola	494/233/1	0.21.38	Gair Mumkin Nadi	Pvt land	2138
92	Sirmaur	Nahan	ROW	Nahan	Maholiya Khatola	232/1	0.56.90	Kuhai Doyam	Pvt land	5690
93	Sirmaur	Nahan	ROW	Nahan	Maholiya Khatola	225/2	0.01.68	Kuhai Doyam	Pvt land	168
94	Sirmaur	Nahan	T-36	Nahan	Maholiya Khatola	225/1	0.03.37	Kuhai Doyam	Pvt land	337
95	Sirmaur	Nahan	ROW	Nahan	Maholiya Khatola	232/2	0.12.52	Kuhai Doyam	Pvt land	1252
96	Sirmaur	Nahan	ROW	Nahan	Maholiya Khatola	225/3	0.03.37	Kuhai Doyam	Pvt land	337
97	Sirmaur	Nahan	ROW	Nahan	Maholiya Khatola	224/1	0.11.38	Kuhai Doyam	Pvt land	1138
98	Sirmaur	Nahan	ROW	Nahan	Maholiya Khatola	223/1	0.00.42	Gair Mumkin Burd	Pvt land	42
99	Sirmaur	Nahan	ROW	Nahan	Maholiya Khatola	222/1	0.07.58	Gair Mumkin Burd	Pvt land	758
100	Sirmaur	Nahan	ROW	Nahan	Maholiya Khatola	492/233/2	0.32.87	Gair Mumkin Nadi	Pvt land	3287
101	Sirmaur	Nahan	T-37	Nahan	Maholiya Khatola	492/233/1	0.07.58	Gair Mumkin Nadi	Pvt land	758
102	Sirmaur	Nahan	ROW	Nahan	Maholiya Khatola	492/233/3	0.06.74	Gair Mumkin Nadi	Pvt land	674
103	Sirmaur	Nahan	ROW	Nahan	Maholiya Khatola	494/233/2	0.18.97	Gair Mumkin Nadi	Pvt land	1897
104	Sirmaur	Nahan	ROW	Nahan	Bogariya	196/136/2	0.05.90	Obad Doyam	Pvt land	590
105	Sirmaur	Nahan	T-38	Nahan	Bogariya	196/136/1	0.07.58	Obad Doyam	Pvt land	758
106	Sirmaur	Nahan	ROW	Nahan	Bogariya	196/136/4	0.03.37	Obad Doyam	Pvt land	337
107	Sirmaur	Nahan	ROW	Nahan	Bogariya	358/197/136/1	0.07.16	Obad Doyam	Pvt land	716
108	Sirmaur	Nahan	T-21 (Existing Tower)							
109	Sirmaur	Nahan	T-38	Forest	Bogariya					
110	Sirmaur	Nahan	ROW	Nahan	Bogariya	196/136/3	0.06.74	Obad Doyam	Pvt land	674
111	Sirmaur	Nahan	ROW	Nahan	Bogariya	358/197/136/2	0.06.32	Obad Doyam	Pvt land	632
112	Sirmaur	Nahan	ROW	Nahan	Bogariya	135/2	0.13.49	Obad Doyam	Pvt land	1349
113	Sirmaur	Nahan	ROW	Nahan	Bogariya	135/3	0.15.59	Obad Doyam	Pvt land	1559
113	Sirmaur	Nahan	T-20 (Existing Tower)	Nahan	Bogariya					
Total Area (Sq. Meters)=										125601
Total Area (Hectares)=										12.5601
Total Area (Hectares), say =										12.56

Date: 20/06/2022
Place: Nahan

Deputy Engineer (E)
H.P.P.C.L., PIU Kala-Amb,
Distt. Sirmaur (H.P.)-173030
Project Implementation Unit
H.P.P.T.C.L., Kala Amb (H.P.)

Senior Manager (Projects)
H.P.P.C.L., PIU Kala-Amb,
Distt. Sirmaur (H.P.)-173030

Divisional Forest Officer,
H.P. Forest Division,
Nahan, Sirmaur (H.P.)
Nahan, H.P.

Check List No. - 09

**OFFICE OF THE DISTRICT COLLECTOR, DISTRICT SIRMAUR
AT NAHAN, (H.P)**

Certificate regarding Non Availability of Alternative Suitable Non Forest land (NAC) for the construction of 132 KV Multi Circuit line on 220 KV towers from 220/132 KV Sub-Station Andheri to tower No. 20 existing 132 KV Jamta Kala Amb line stringing and sagging of Panther conductor 2nd circuit of 132 KV Jamta (Kala Amb) line on 132 KV -D/C towers from T-1 (Devni) to T14 Kala Amb, Tehsil Nahan, District Sirmaur HP

It is certified that there is no alternative suitable non forest land available for the diversion of Forest land for Construction of 132 KV Multi Circuit Line on 220 KV towers from 220/132 KV Sub Station Andheri to Trilokur , Kohluwala, Salani, Ambwala Sainwala, Maholiya Khatola and Bogriyo under the patwar circle Trilokpur, Moginand and Nahan-III, tower No. 20 existing 132 KV Jamta to Kala Amb line and Stringing & Sagging of Panther conductor 2nd circuit of 132 KV Jamta -Kala Amb line on 132KV-D/C towers from T-1 (Devni) to T-14(Kala Amb) except proposed land measuring 17-83-74 Hect. in Tehsil Nahan, District Sirmaur (H.P.) for this purpose. This certificate has been issued on the basis of certificate issued by the Tehsildar Nahan to this effect.


15/6/22

**District Collector,
District Sirmaur at Nahan**

No. Peshi-II-8(NAC) HPPTCL /2022- 172472
Dated, the Nahan, 16, June, 2022
The Senior Manager (Projects),
HPPTCL PIU Kala Amb
District Sirmaur at Nahan. (H.P)




Senior Manager (Projects)
H.P.P.T.C.L., PIU Kala-Amb,
Distt. Sirmaur (H.P.)-173030

Full Title of Project: Diversion of 17.84 Hectare forest land for Construction of 132 kV MCT line on 220 kV MCTs with ACSR 'Zebra' conductor from 220/132 kV Sub-station proposed at Andheri to tower No.-20/21 of existing 132 kV Jamta - Kala Amb transmission line at Kala Amb Distt. Sirmaur (HP).

File No.

Date of Proposal:

CHECK LIST Sr. No 10.

JUSTIFICATION FOR LOCATING THE PROJECT IN FOREST AREA


This is to certify that the alignment of subject cited project passage through Mohal Andheri, Trilokpur, Salani, Ambwala-Sainwala, Maholiya Khatola, & Bogariyah under Patwar circle Trilokpur, Monginand & Nahan-3 is to connect the 132 kV Multi Circuit Transmission line from Proposed 220/132/33 kV HPPTCL Substation at Andheri to Tower No. 20/21 of 132 kV Jamta-Kala Amb Transmission Line in Tehsil Nahan Distt. Sirmaur (H.P.). Although every effort made to use the non forest area, but due to the geographic conditions and non availability of non forest area along the proposed alignment, forest area has to be proposed, which is unavoidable. It is also mentioned that out of 30.40 Ha. Land required under the subject cited project, only 17.84 Hectare proposed in forest land to cross the forest strips in order to reach in non forest land of adjacent villages.


Date: - 28/06/2022

Place: NAHAN


Assistant Engineer (E),
H.P.T.C.L., Kala-Amb,
Project Sirmour (H.P.)-173030.
H.P.T.C.L., Kala Amb (H.P.)

C/s


Divisional Forest Officer,
H.P. Forest Division,
Nahan Forest Division,
Nahan, Sirmour (H.P.).
Nahan, H.P.


Senior Manager (Projects),
HPPTCL, P.U. Kala Amb,
Distt. Sirmour (H.P.)-173030

Full Title of Project: Diversion of 17.84 Hectare forest land for Construction of 132 kV MCT line on 220 kV MCTs with ACSR 'Zebra' conductor from 220/132 kV Sub-station proposed at Andheri to tower No.-20/21 of existing 132 kV Jamta - Kala Amb transmission line at Kala Amb Distt. Sirmaur (HP).

File No.

Date of Proposal:


CHECK LIST Sr. No 11.

CERTIFICATE FOR MINIMUM USE OF FOREST LAND

It is to certify that the forest land proposed for the subject cited work above is barest minimum as per the geography of the area and which is unavoidable. It is also mentioned that out of 41 Towers under the subject cited project, only 9 towers proposed in reserved forest and 17 towers located in private land to cross the forest strips in order to reach in the agriculture/ non agriculture land of adjacent villages.


Date: - 20/06/2022

Place: NAHAN


Assistant Engineer (E),
HPPTCL, PIU, Kala Amb,
Distt. Sirmour (H.P.)-173030.


Senior Manager (Projects),
HPPTCL, PIU, Kala Amb,
Distt. Sirmour (H.P.)-173030.

C/s


Divisional Forest Officer,
H.P. Forest Division,
Nahan, Sirmour (H.P.).
Nahan, H.P.

Full Title of Project: Diversion of 17.84 Hectare forest land for Construction of 132 kV MCT line on 220 kV MCTs with ACSR 'Zebra' conductor from 220/132 kV Sub-station proposed at Andheri to tower No.-20/21 of existing 132 kV Jamta - Kala Amb transmission line at Kala Amb Distt. Sirmour (HP).

File No.

Date of Proposal:

CHECK LIST Sr. No 12.

UNDERTAKING FOR PAYMENT OF COST OF COMPENSATORY AFFORESTATION

I, Senior Manager (Projects), HPPTCL, PIU Kala Amb, Distt. Sirmour (H.P.) hereby, undertake on behalf of HPPTCL to pay the entire amount of compensatory afforestation and / or penal compensatory afforestation as well as cost for protection and regeneration of safety zone etc. as per the scheme prepared by the state Government in lieu of the forest area diverted for Construction of 132 kV Multi Circuit Transmission line from Proposed 220/132/33 kV HPPTCL Substation at Andheri to Tower No. 20/21 of 132 kV Jamta-Kala Amb Transmission Line in Tehsil Nahan Distt. Sirmour (H.P) as per the prevailing wages rate at the time of undertaking the plantation activities.

Date: - 20/06/2022

Place: NAHAN


Assistant Engineer (E),
Project Implementation Unit
HPPTCL, PIU: Kala-Amb,
Distt. Sirmour (H.P.)-173030.


Senior Manager (Projects),
HPPTCL, PIU: Kala-Amb,
Distt. Sirmour (H.P.)-173030.

C/s


Divisional Forest Officer,
H.P. Forest Division,
Nahan Forest Division,
Nahan, H.P.

Full Title of Project: Diversion of 17.84 Hectare forest land for Construction of 132 kV MCT line on 220 kV MCTs with ACSR 'Zebra' conductor from 220/132 kV Sub-station proposed at Andheri to tower No.-20/21 of existing 132 kV Jamta - Kala Amb transmission line at Kala Amb Distt. Sirmaur (HP).

File No.

Date of Proposal:

CHECK LIST Sr. No 13.

UNDERTAKING FOR PAYMENT OF NET PRESENT VALUE OF FOREST AREA


It is to certify that I, Senior Manager (Projects), HPPTCL, PIU: Kala-Amb, Distt. Sirmour (H.P.), have applied for diversion of 17.84 ha. of forest for construction of 132 kV Multi Circuit Transmission line from Proposed 220/132/33 kV HPPTCL Substation at Andheri to Tower No. 20/21 of 132 kV Jamta-Kala Amb Transmission Line in Tehsil Nahan Distt. Sirmaur (H.P.).


I, Senior Manager (Projects), HPPTCL, PIU: Kala-Amb, Distt. Sirmour (H.P.), hereby undertake to pay the Net Present Value (NPV) of the above forest land.

HPPTCL shall pay the Net Present value, so determined final decision of the Hon'ble Supreme Court of India.


Date: - 20/06/2022

Place: NAHAN


Assistant Engineer (E),
HPPTCL Implementation Unit,
PIU: Kala Amb,
Distt. Sirmour (H.P.)-173030.


Senior Manager (Projects),
HPPTCL, PIU: Kala-Amb,
Distt. Sirmour (H.P.)-173030.

C/s


Divisional Forest Officer,
H.P. Forest Division,
Nahan Forest Division,
Nahan, H.P.

Full Title of Project: Diversion of 17.84 Hectare forest land for Construction of 132 kV MCT line on 220 kV MCTs with ACSR 'Zebra' conductor from 220/132 kV Sub-station proposed at Andheri to tower No.-20/21 of existing 132 kV Jamta - Kala Amb transmission line at Kala Amb Distt. Sirmour (HP).

File No.

Date of Proposal:

CHECK LIST Sr. No 13 (A).

UNDERTAKING FOR PAYMENT OF ADDITIONAL NET PRESENT VALUE OF FOREST AREA

It is to certify that I, Senior Manager (Projects), HPPTCL, PIU: Kala-Amb, Distt. Sirmour (H.P.), have applied for diversion of 17.84 ha. of forest for construction of 132 kV Multi Circuit Transmission line from Proposed 220/132/33 kV HPPTCL Substation at Andheri to Tower No. 20/21 of 132 kV Jamta-Kala Amb Transmission Line in Tehsil Nahan Distt. Sirmour (H.P.).

I, Senior Manager (Projects), HPPTCL, PIU: Kala-Amb, Distt. Sirmour (H.P.), hereby undertake to pay the Additional Net Present Value (NPV) of the above forest land, if so determined as per the final decision of the Hon'ble Supreme Court of India.


Date: - 20/06/2022

Place: NAHAN



Assistant Engineer (E),
HPPTCL PIU: Kala-Amb,
Distt. Sirmour (H.P.) 173030.
Project Implementation Unit
H.P.P.T.C.L., Kala Amb (H.P.)

C/s



Divisional Forest Officer,
Nahan Forest Division,
Nahan, Sirmour (H.P.).
Nahan, H.P.




Senior Manager (Projects),
HPPTCL PIU: Kala-Amb,
Distt. Sirmour (H.P.) 173030

Calculation of Net Present Value (NPV) for construction of 132 KV MCT line on 220KV MCTs with ACSR Zebra conductor from 220/132 KV Sub-Station proposed at Andheri to tower No. 20/21 of existing 132 KV Jamta-Kala Amb transmission line at Kala Amb within the Jurisdiction of Nahan Forest Division, Nahan , Tehsil, Nahan, Distt. Sirmour H.P.

Name of the Division	Sr. No	Area in Ha.	No. of trees.	No. of Class III & above trees	No. of trees below class III	Equivalent mature trees (50% Co.6)	Total Mature tree/ Ha (Col.5+ Col.7)	Mature tree/ Ha (Col.8/C ol.3)	Density (Col.9/ 400)	Eco Class	Rate applicable	Amount (NPV) in Rs. (Col.3* Col.12)
1	2	3	4	5	6	7	8	9	10	11	12	13
Nahan	1	17.84	733	141	592	296	437	24.4955	0.06	Class III	957780	1,70,86,795/-

Dated 27.9.2022.

Place:- Nahan


Divisional Forest Officer,
Nahan Forest Division,
Nahan, H.P.

Full Title of Project: Diversion of 17.84 Hectare forest land for Construction of 132 kV MCT line on 220 kV MCTs with ACSR 'Zebra' conductor from 220/132 kV Sub-station proposed at Andheri to tower No.-20/21 of existing 132 kV Jamta - Kala Amb transmission line at Kala Amb Distt. Sirmour (HP).

File No.

Date of Proposal:

CHECK LIST Sr. No 14.


Undertaking of FRA Certificate

It is to certify that I, Senior Manager (Projects), HPPTCL, PIU: Kala-Amb, Distt. Sirmour (H.P.), have applied for the diversion of 17.84 Ha. of forest area for the purpose of construction of 132 kV Multi Circuit Transmission line from Proposed 220/132/33 kV HPPTCL Substation at Andheri to Tower No. 20/21 of 132 kV Jamta-Kala Amb Transmission Line in Tehsil Nahan Distt. Sirmour (H.P.). I have applied for certificate in respect of **Scheduled Tribes & Other Traditional Forest Dwellers (Recognition of Forest Rights) Act, 2006** from Deputy Commissioner, District Sirmour vide office letter no. HPPTCL/PIU Kala Amb/FCA-AKTL/2022-41 dated 21.04.2022 and is under process.

It is also certified that the Certificate of FRA from DC Sirmour shall be obtained and uploaded on the portal before the final approval.


Date: - 20/06/2022

Place: NAHAN


Assistant Engineer (E),
HPPTCL PIU: Kala Amb
Project Implementation Unit
Distt. Sirmour (H.P.) 173030.
H.P.P.T.C.L., Kala Amb (H.P.)


Senior Manager (Projects),
HPPTCL PIU: Kala Amb, Amb,
Distt. Sirmour (H.P.) 173030.

C/s


Divisional Forest Officer,
H.P. Forest Division,
Nahan Forest Division,
Nahan, Sirmour (H.P.).
Nahan, H.P.

Girth wise General Abstract of trees coming under construction of 132 KV MCT line on 220KV MCTs with ACSR Zebra conductor from 220/132 KV Sub-Station proposed at Andheri to tower No. 20/21 of existing 132 KV Jamta- Kala Amb transmission line at Kala Amb within the Jurisdiction of Nahan Forest Division, Nahan , Tehsil, Nahan, Distt. Sirmour H.P.

Sr. No.	Name of RF Area & mauza.	Status of Land	Botanical Names of trees	Spp.	Classification of trees.				Total	Vol. in m3
					Girth	Girth	Girth	Girth		
1	RF Adheri Gurudwara C-3. RF Lai Devi C-3, RF Banswala C-1 RF Kangniwala C-3. Andheri, Trilokpur & Salani.	RF land & Nakabil Jungle Jhari	Acacia Catechu Syzygium Cumini Terminalia Tomentosa (Bombax Ceiba) Mangifera Indica Other	Khair Jamun Sain Simbal (Bombax Ceiba) Mango Kokath, (Jigan Kandayi, Jamoya, Amaltas , Sala, Dhak, Tindu & Chal).	180 7 12 0 0 393	44 3 6 1 0 51	1 5 0 1 1 28	225 15 18 2 1 472	46.781 18.545 8.915 4.8 6.385 105.568	
				Total	592	105	36	733	190.994	

Date: 27.9.2022.

Place : Nahan.

Sonakh
Divisional Forest Officer,
Nahan Forest Division,
Nahan, H.P.

General Abstract of Enumeration of trees coming under construction of 132 KV MCT line on 220KV MCTs with ACSR Zebra conductor from 220/132 KV Sub-Station proposed at Andheri to tower No. 20/21 of existing 132 KV Jamta- Kala Amb transmission line at Kala Amb within the Jurisdiction of Nahan Forest Division, Nahan , Tehsil, Nahan, Distt. Sirmour H.P.

H.P.		Sr. No.	Name of Range	Status of Land	Name Area / mauza	Species	Classification of trees.										Total	Volume in M3
V										IV	III	IA	IIA	IB	IIB	ID		
1		Trilokpur	RF, Pvt land. (Jungle Jhari)	RF Adheri Gurudwara C-3, RF Lai Devi C-3, Mauza Andheri, Trilokpur & Salani		Khair-I	41	26	3	0	0	0	0				70	8.306
						Khair-2	54	10	3	0	0	0	0				67	9.98
						Kokat	142	115	27	9	0	0	6				299	58.589
						Sain	6	2	1	0	0	0	0				9	2.333
						Total	243	153	34	9	0	0	6	0			445	79.208
2		Nahan	RF	RF Banswala C-1		Khair-I	0	12	13	4	0	0	0			29	9.317	
						Khair-2	4	17	6	0	0	0	0			27	7.348	
						Kokat	69	32	14	6	0	2	0	1		124	29.247	
						Sain	0	4	4	1	0	0	0	0		9	6.582	
						Jamun	1	2	3	2	0	1	2	0		11	17.555	
3		Nahan	RF	RF Kangniwala C-3		Total	74	67	40	13	0	3	2	1	200	70.049		
						Khair-I	0	4	8	5	0	0	1	0		18	8.463	
						Khair-2	3	9	2	0	0	0	0	0		14	3.367	
						Kokat	12	23	8	2	2	0	2	0		49	17.732	
						Jamun	2	2	0	0	0	0	0	0		4	0.990	
						Mango	0	0	0	0	0	0	0	1	1	6.385		
						Simbal	0	0	0	1	0	0	1	0		2	4.80	
						Total	17	38	18	8	2	0	4	1	88	41.737		
						G.Total	334	258	92	30	2	3	12	2	733	190.994		

Dated : 27.9.2022.

Place : Nahan.

Soumitra

Divisional Forest Officer,
Nahan Forest Division
Nahan Forest Division,
Nahan, H.P.

Species wise General Abstract of Enumeration of trees coming under construction of 132 KV MCT line on 220KV MCTs with ACSR Zebra conductor from 220/132 KV Sub-Station proposed at Andheri to tower No. 20/21 of existing 132 KV Jamta- Kala Amb transmission line at Kala Amb within the Jurisdiction of Nahani Forest Division, Nahani, Tehsil, Nahani, Distt. Sirmour H.P.

Sr. No.	Species	Classification of trees.										Total	Volume in M3
		V	IV	III	IA	IIA	IB	IIB	ID				
1	Khair-I	41	42	24	9	0	1	0	0			117	26.086
	Khair -2	61	36	11	0	0	0	0	0			108	20.695
	Sain	6	6	5	1	0	0	0	0			18	8.915
	Kokat	223	170	49	2	17	2	8	1			472	105.568
	Jamun	3	4	3	0	2	1	2	0			15	18.545
	Mango	0	0	0	0	0	0	0	1			1	6.385
	Simbal	0	0	0	1	0	0	1	0			2	4.8
	Total	334	258	92	13	19	4	11	2			733	190.994

Dated : 27.9.2022.

Place : Nahani.

Signature
 Divisional Forest Officer,
 Nahani Forest Division,
 Nahani, H.P.

Cost of trees coming under construction of 132 KV MCT line on 220KV MCTs with ACSR Zebra conductor from 220/132 KV Sub-Station proposed at Andheri to tower No. 20/21 of existing 132 KV Jamta- Kala Amb transmission line at Kala Amb within the Jurisdiction of Nahar Forest Division, Nahar , Tehsil, Nahar, Distt. Sirmour H.P.

Sr. No.	Species.	Total	Volume in m3.	Market rates of green standing trees for the year 2021-22. Amount (in Rs.)/M3	Total	10% Increase for the year 2022-23	G.Total
1	Khair	225	46.781	139145/-	6509342/-	650934/-	7160276/-
	Sain	18	8.915	24904/-	222019/-	22201/-	244220/-
	Kokat	472	105.568	12246/-	1292785/-	129278/-	1422063/-
	Jamun	15	18.545	4256/-	78927/-	7892/-	86819/-
	Mango	1	6.385	12246/-	78190/-	7819/-	86009/-
	Simbal	2	4.8	12246/-	58780/-	5778/-	64558/-
	Total	733	190.994		8240043/-	823902/-	9063945/-

Date: 27.9.2022.

Place : Nahar.

Sd/-
 Divisional Forest Officer,
 Nahar Forest Division,
 Nahar, H.P.

Full Title of the Project: - Diversion of 17.84 ha. of forest land for construction of 132 KV MCT line on 220KV MCTs with ACSR Zebra conductor from 220/132 KV Sub-Station proposed at Andheri to tower No. 20/21 of existing 132 KV Jamta- Kala Amb transmission line at Kala Amb within the Jurisdiction of Nahan Forest Division, Nahan, Tehsil, Nahan, Distt. Sirmour H.P.

File No.

Date of Proposal:

CHECK LIST SERIAL NUMBER-16

SITE INSPECTION REPORT NOT BELOW THE RANK OF DCF IDFO (For the Forest land to be diverted under FCA)

A proposal has been received by this office from Senior Manager (Projects), HPPTCL PIU Kala-Amb, District Sirmour H.P. for diversion of 17.84 Hectare of forest land for non-forestry purpose. The subject envisages the use of forest land for construction of 132 KV MCT line on 220KV MCTs with ACSR Zebra conductor from 220/132 KV Sub-Station proposed at Andheri to tower No. 20/21 of existing 132 KV Jamta- Kala Amb transmission line at Kala Amb within the Jurisdiction of Nahan Forest Division, Nahan, Tehsil, Nahan, Distt. Sirmour H.P. The site inspection of the land involved in the proposal has been done by DFO Nahan on dated 27.07.2022.

1. On inspection of the site, it is found that the land required by the user agency is a forest area measuring 6.82ha.
2. The requirement of forest land as proposed by the user agency in Col. 2 of part-I is unavoidable and is barest minimum required for the project.
3. Whether any rare/ endangered/ unique species of flora and fauna found in the area. If so, the details thereof. NA
4. Whether any protected archaeological/ heritage site/ defence establishment or any other important monument is located in the area. If so, the details thereof with NOC from the competent authority. NA
5. (a) The user agency has not violated the provisions of Forest (Conservation) Act, 1980 and no work has been started without proper sanction. (✓)

(b) It has been found that user agency has violated the provisions of the Forest Conservation Act, 1980 Indian Forest Act, 1972/ any others forest act. (✕)

(Note: Whichever of the above is applicable should be shown in bold letters)

Specific recommendation for acceptance or otherwise of the proposal.

The proposal is specifically recommended in the interest of public, the land proposed for diversion in the proposal is minimum.

Date: 27.9.2022.

Place: Nahan.

Signature

(Sourabh) IFS,
Divisional Forest Officer,
Nahan Forest Division,
Nahan H.P.

JOINT INSPECTION REPORT


We the undersigned have jointly inspected the Forest/Non-Forest area falling under Nahan Tehsil, proposed for the diversion in favour of Senior Manager (Projects), HPPTCL, PIU Kala-Amb, Tehsil Nahan, District Sirmour (H.P.) for the "Construction of 132 kV Multi Circuit line on 220 kV towers from 220/132 kV Sub-station at Andheri to Tower No. 20 of existing 132 kV Jamta-Kala Amb line and stringing & sagging of Panther conductor on 2nd circuit of 132 kV Jamta-Kala Amb line on 132 kV D/C towers from T-1 (Devni) to T-14 (Kala Amb)" on 20.04.2022.


This project has been proposed for creating power supply infrastructure to facilitate the industrial area Kala- Amb and other parts of District Sirmour which requires 30.3975 Hectare of land in Tehsil Nahan. The Right of Way (ROW) taken for the Transmission line is 35 meters.


The construction of this proposed transmission line requires 6.6755 Hectare of Forest land, 11.1619 Hectare of Private land with classification as 'Nakabil Jungle Jhari' and 12.5601 Hectare of Private non-forest land in tehsil Nahan. The detail of forest and Government land is enclosed herewith.

The Joint inspection team has examined all the alternatives with the view to avoid/ minimize the use of forest land and user agency has not violated the provision of Forest Conservation Act, 1980 and no work has been started without proper sanction.


The proposal is specifically recommended in the interest of public and minimum use of the forest land is taken into consideration. Therefore the committee has come to the conclusion that the forest land involved is minimum requirement of the proposed project and so is absolutely essential.


Range Forest Officer,
Forest Range office
Trilokpur.


Range Forest Officer,
Forest Range office
Nahan.


Naib- Tehsildar,
O/o Tehsildar at Nahan,
Distt. Sirmour (H.P.)


Junior Engineer (E),
HPPTCL, PIU Kala- Amb,
Distt. Sirmour (H.P.)
H.P.P.T.C.L., Kala Amb (H.P.)

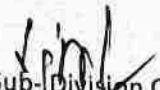

Deputy Manager (E),
HPPTCL, PIU Kala- Amb,
Distt. Sirmour (H.P.)
H.P.P.T.C.L., Kala Amb (H.P.)


Senior Manager (Projects),
HPPTCL, PIU Kala- Amb,
Distt. Sirmour (H.P.)-173030

Countersigned


Divisional Forest Officer,
H.P. Forest Division,
Nahan, Sirmour (H.P.)
Nahan, h P.

Countersigned


Sub-Division Officer,
Civil Sub-Division,
Nahan, Sirmour (H.P.).

DETAIL OF NON-FOREST LAND

S.No	District	Division	Component/D escription	Range/Tehsil	Mohal/Village	Khasra No	Total Area to be required	Classification of Land	Legal Status of Land	Total
1	Sirmaur	Nahan	T-1 & 14	Nahan	Andheri					
2	Sirmaur	Nahan	T-3	Nahan	Andheri	183/138/89/1	0.00.42	Obad Doyam	Pvt land	42
3	Sirmaur	Nahan	ROW	Nahan	Trilokpur	173/2	0.10.96	Obad Doyam	Pvt land	1096
4	Sirmaur	Nahan	T-6	Nahan	Trilokpur	173/1	0.03.37	Obad Doyam	Pvt land	337
5	Sirmaur	Nahan	ROW	Nahan	Trilokpur	173/3	0.03.79	Obad Doyam	Pvt land	379
6	Sirmaur	Nahan	ROW	Nahan	Trilokpur	170/2	0.21.92	Banjar Kadeem	Pvt land	2192
7	Sirmaur	Nahan	T-7	Nahan	Trilokpur	170/1	0.03.79	Banjar Kadeem	Pvt land	379
8	Sirmaur	Nahan	ROW	Nahan	Trilokpur	166/1	0.06.32	Banjar kadeem	Pvt land	632
9	Sirmaur	Nahan	ROW	Nahan	Trilokpur	851/130/2	0.64.07	Banjar Kadeem	Pvt land	6407
10	Sirmaur	Nahan	T-10	Nahan	Trilokpur	851/130/1	0.07.58	Banjar Kadeem	Pvt land	758
11	Sirmaur	Nahan	ROW	Nahan	Trilokpur	851/130/3	0.03.37	Banjar Kadeem	Pvt land	337
12	Sirmaur	Nahan	ROW	Nahan	Trilokpur	846/130/1	0.02.95	Banjar Kadeem	Pvt land	295
13	Sirmaur	Nahan	ROW	Nahan	Trilokpur	1126/649/129/1	0.35.40	Gair Mumkin Khala	Pvt land	3540
14	Sirmaur	Nahan	ROW	Nahan	Trilokpur	413/1	0.00.84	Banjar Kadeem	Pvt land	84
15	Sirmaur	Nahan	ROW	Nahan	Trilokpur	418/1	0.05.90	Gair Mumkin Dhang	Pvt land	590
16	Sirmaur	Nahan	ROW	Nahan	Trilokpur	759/414/1	0.12.22	Obad Doyam	Pvt land	1222
17	Sirmaur	Nahan	ROW	Nahan	Trilokpur	758/414/2	0.00.84	Obad Aval	Pvt land	84
18	Sirmaur	Nahan	ROW	Nahan	Trilokpur	758/414/3	0.00.42	Obad Aval	Pvt land	42
19	Sirmaur	Nahan	T-11	Nahan	Trilokpur	758/414/1	0.03.37	Obad Aval	Pvt land	337
20	Sirmaur	Nahan	ROW	Nahan	Trilokpur	758/414/4	0.03.79	Obad Aval	Pvt land	379
21	Sirmaur	Nahan	ROW	Nahan	Trilokpur	413/2	0.00.42	Banjar Kadeem	Pvt land	42
22	Sirmaur	Nahan	ROW	Nahan	Trilokpur	416/1	0.22.65	Obad Aval	Pvt land	2265
23	Sirmaur	Nahan	ROW	Nahan	Trilokpur	413/3	0.23.18	Banjar Kadeem	Pvt land	2318
24	Sirmaur	Nahan	ROW	Nahan	Trilokpur	417/1	0.11.37	Obad Doyam	Pvt land	1137
25	Sirmaur	Nahan	ROW	Nahan	Trilokpur	419/1	0.05.90	Gair Mumkin Rasta	Pvt land	590
26	Sirmaur	Nahan	ROW	Nahan	Trilokpur	637/420/1	0.01.68	Gair mumkin abadi	Pvt land	168
27	Sirmaur	Nahan	ROW	Nahan	Trilokpur	620/421/2	0.08.43	Obad Doyam	Pvt land	843
28	Sirmaur	Nahan	T-12	Nahan	Trilokpur	620/421/1	0.03.37	Obad Doyam	Pvt land	337
29	Sirmaur	Nahan	ROW	Nahan	Trilokpur	620/421/3	0.10.84	Obad Doyam	Pvt land	1084
30	Sirmaur	Nahan	ROW	Nahan	Trilokpur	994/424/3	0.38.66	Obad Aval	Pvt land	3866
31	Sirmaur	Nahan	ROW	Nahan	Trilokpur	536/1	0.00.62	Banjar Kadeem	Pvt land	62
32	Sirmaur	Nahan	ROW	Nahan	Trilokpur	538/2	0.01.26	Gair Mumkin Nadi	Pvt land	126
33	Sirmaur	Nahan	T-15	Nahan	Trilokpur	538/1	0.04.21	Gair Mumkin Nadi	Pvt land	421
34	Sirmaur	Nahan	ROW	Nahan	Trilokpur	538/3	0.20.23	Gair Mumkin Nadi	Pvt land	2023
35	Sirmaur	Nahan	ROW	Nahan	Trilokpur	1088/540/1	0.25.71	Obad Doyam	Pvt land	2571
36	Sirmaur	Nahan	ROW	Nahan	Trilokpur	1087/540/1	0.11.38	Obad Doyam	Pvt land	2138
37	Sirmaur	Nahan	ROW	Nahan	Trilokpur	538/4	0.07.58	Gair Mumkin Nadi	Pvt land	758
38	Sirmaur	Nahan	ROW	Nahan	Trilokpur	630/542/1	0.03.79	Obad Doyam	Pvt land	379
39	Sirmaur	Nahan	ROW	Nahan	Trilokpur	535/1	0.02.95	Obad Doyam	Pvt land	295
40	Sirmaur	Nahan	ROW	Nahan	Trilokpur	533/1	0.01.26	Gair Mumkin Rasta	Pvt land	126
41	Sirmaur	Nahan	ROW	Nahan	Trilokpur	532/1	0.22.34	Obad Doyam	Pvt land	2234
42	Sirmaur	Nahan	ROW	Nahan	Trilokpur	1057/468/3	0.06.32	Obad Doyam	Pvt land	632
43	Sirmaur	Nahan	ROW	Nahan	Trilokpur	1057/468/4	0.00.84	Obad Doyam	Pvt land	84
44	Sirmaur	Nahan	ROW	Nahan	Trilokpur	514/1	0.10.54	Gair Mumkin Khala	Pvt land	1054
45	Sirmaur	Nahan	T-19	Nahan	Trilokpur	486/1	0.03.79	Obad Doyam	Pvt land	379
46	Sirmaur	Nahan	ROW	Nahan	Trilokpur	486/2	0.24.02	Obad Doyam	Pvt land	2402
47	Sirmaur	Nahan	T-20	Nahan	Trilokpur	1081/479/1	0.00.84	Gair Mumkin Burd	Pvt land	84
48	Sirmaur	Nahan	ROW	Nahan	Trilokpur	485/1	0.04.63	Gair Mumkin Burd	Pvt land	463
49	Sirmaur	Nahan	ROW	Nahan	Trilokpur	480/1	0.01.68	Gair Mumkin Burd	Pvt land	168
50	Sirmaur	Nahan	ROW	Nahan	Trilokpur	1081/479/2	0.20.11	Obad Doyam	Pvt land	2011
51	Sirmaur	Nahan	ROW	Nahan	Trilokpur	478/1	0.13.91	Obad Doyam	Pvt land	1391
52	Sirmaur	Nahan	ROW	Nahan	Trilokpur	477	0.01.26	Gair Mumkin Khala	Pvt land	126
53	Sirmaur	Nahan	ROW	Nahan	Trilokpur	476/1	0.08.43	Obad Aval	Pvt land	843
54	Sirmaur	Nahan	ROW	Nahan	Trilokpur	475/1	0.01.26	Obad Doyam	Pvt land	126
55	Sirmaur	Nahan	ROW	Nahan	Trilokpur	491/1	0.00.42	Gair Mumkin Khala	Pvt land	42
56	Sirmaur	Nahan	ROW	Nahan	Trilokpur	489/2	0.16.44	Obad Doyam	Pvt land	1644
57	Sirmaur	Nahan	T-22	Nahan	Trilokpur	489/1	0.03.37	Obad Doyam	Pvt land	337
58	Sirmaur	Nahan	ROW	Nahan	Trilokpur	489/3	0.06.32	Obad Doyam	Pvt land	632
59	Sirmaur	Nahan	ROW	Nahan	Trilokpur	490/1	0.22.77	Banjar kadeem	Pvt land	2277
60	Sirmaur	Nahan	T-28	Nahan	Salani	304/220/21/1	0.05.90	Obad Aval	Pvt land	590
61	Sirmaur	Nahan	ROW	Nahan	Salani	304/220/21/3	0.09.74	Obad Aval	Pvt land	974
62	Sirmaur	Nahan	ROW	Nahan	Salani	303/220/21/1	0.02.10	Obad Aval	Pvt land	210
63	Sirmaur	Nahan	T-30	Nahan	Salani	256/105/3	0.00.84	Gair Mumkin Khala	Pvt land	84
64	Sirmaur	Nahan	ROW	Nahan	Salani	256/105/1	0.07.58	Gair Mumkin Khala	Pvt land	758
65	Sirmaur	Nahan	ROW	Nahan	Salani	256/105/4	0.42.99	Gair Mumkin Khala	Pvt land	4299
66	Sirmaur	Nahan	ROW	Nahan	Salani	103/1	0.04.21	Obad Doyam	Pvt land	421
67	Sirmaur	Nahan	ROW	Nahan	Salani	104/1	0.13.49	Obad Aval	Pvt land	1349
68	Sirmaur	Nahan	T-31	Nahan	Salani	95/1	0.04.21	Gair Mumkin Rasta	Pvt land	421
69	Sirmaur	Nahan	ROW	Nahan	Salani	256/105/2	0.05.90	Gair Mumkin Khala	Pvt land	590
70	Sirmaur	Nahan	ROW	Nahan	Salani	256/105/5	0.88.09	Gair Mumkin Khala	Pvt land	8809
71	Sirmaur	Nahan	T-32	Nahan	Salani	93/1	0.02.95	Obad Doyam	Pvt land	295
72	Sirmaur	Nahan	ROW	Nahan	Salani	257/105/1	0.03.37	Gair Mumkin Khala	Pvt land	337
73	Sirmaur	Nahan	ROW	Nahan	Salani	257/105/3	0.05.85	Gair Mumkin Khala	Pvt land	585
74	Sirmaur	Nahan	ROW	Nahan	Salani	283/274/1	0.00.42	Banjar Kadeem	Pvt land	42
75	Sirmaur	Nahan	ROW	Nahan	Salani	91/1	0.37.51	Gair Mumkin Burd	Pvt land	3751
76	Sirmaur	Nahan	ROW	Nahan	Salani	252/85/1	0.09.69	Gair Mumkin Nadi	Pvt land	969

Junior Engineer (E)

Project Implementation Unit

Assistant Engineer (Civil)
H.P.P.T.C.L., PIU Kala-Amb.Senior Manager (Projects)
H.P.P.T.C.L., PIU Kala-Amb.District Forest Division, Nahan
Nahan, Dist. Kangra, Himachal Pradesh
Tel No. 01702-222200
E-mail: nahan@nahan.org

S.No	District	Division	Component/D escription	Range/Tehsil	Mohal/Village	Khasra No	Total Area to be required	Classification of Land	Legal Status of Land	Total
77	Sirmaur	Nahan	ROW	Nahan	Ambwala-Sainwala	14/2	0.21.50	Gair Mumkin Khala	Pvt land	2150
78	Sirmaur	Nahan	T-33	Nahan	Ambwala-Sainwala	14/1	0.07.58	Gair Mumkin Khala	Pvt land	758
79	Sirmaur	Nahan	ROW	Nahan	Sainwala	14/3	0.08.43	Gair Mumkin Khala	Pvt land	843
80	Sirmaur	Nahan	ROW	Nahan	Sainwala	14/4	0.00.42	Gair Mumkin Khala	Pvt land	42
81	Sirmaur	Nahan	ROW	Nahan	Sainwala	1000/11/1	0.43.84	Gair Mumkin Nadi	Pvt land	4384
82	Sirmaur	Nahan	ROW	Nahan	Salani	253/85/1	0.14.33	Obad Doyam	Pvt land	1433
83	Sirmaur	Nahan	ROW	Nahan	Salani	88/1	0.02.10	Kuhai Doyam	Pvt land	210
84	Sirmaur	Nahan	ROW	Nahan	Salani	86/1	0.03.79	Gair Mumkin Burd	Pvt land	379
85	Sirmaur	Nahan	ROW	Nahan	Salani	251/85/2	0.39.62	Gair Mumkin Nadi	Pvt land	3962
86	Sirmaur	Nahan	T-34	Nahan	Salani	251/85/1	0.07.58	Gair Mumkin Nadi	Pvt land	758
87	Sirmaur	Nahan	Row	Nahan	Salani	251/85/3	0.21.07	Gair Mumkin Nadi	Pvt land	2107
88	Sirmaur	Nahan	ROW	Nahan	Salani	250/85/1	0.01.68	Gair Mumkin Sadak	HP Govt	168
89	Sirmaur	Nahan	ROW	Nahan	Salani	246/84/1	0.01.26	Gair Mumkin Sadak	HP Govt	126
90	Sirmaur	Nahan	ROW	Nahan	Salani	251/85/4	0.10.96	Gair Mumkin Nadi	Pvt land	1096
91	Sirmaur	Nahan	ROW	Nahan	Maholiya Khatola	494/233/1	0.21.38	Gair Mumkin Nadi	Pvt land	2138
92	Sirmaur	Nahan	ROW	Nahan	Maholiya Khatola	232/1	0.56.90	Kuhai Doyam	Pvt land	5690
93	Sirmaur	Nahan	ROW	Nahan	Maholiya Khatola	225/2	0.01.68	Kuhai Doyam	Pvt land	168
94	Sirmaur	Nahan	T-36	Nahan	Maholiya Khatola	225/1	0.03.37	Kuhai Doyam	Pvt land	337
95	Sirmaur	Nahan	ROW	Nahan	Maholiya Khatola	223/2	0.12.52	Kuhai Doyam	Pvt land	1252
96	Sirmaur	Nahan	ROW	Nahan	Maholiya Khatola	225/3	0.03.37	Kuhai Doyam	Pvt land	337
97	Sirmaur	Nahan	ROW	Nahan	Maholiya Khatola	224/1	0.11.38	Kuhai Doyam	Pvt land	1138
98	Sirmaur	Nahan	ROW	Nahan	Maholiya Khatola	223/1	0.00.42	Gair Mumkin Burd	Pvt land	42
99	Sirmaur	Nahan	ROW	Nahan	Maholiya Khatola	222/1	0.07.58	Gair Mumkin Burd	Pvt land	758
100	Sirmaur	Nahan	ROW	Nahan	Maholiya Khatola	492/233/2	0.32.87	Gair Mumkin Nadi	Pvt land	3287
101	Sirmaur	Nahan	T-37	Nahan	Maholiya Khatola	492/233/1	0.07.58	Gair Mumkin Nadi	Pvt land	758
102	Sirmaur	Nahan	ROW	Nahan	Maholiya Khatola	492/233/3	0.06.74	Gair Mumkin Nadi	Pvt land	674
103	Sirmaur	Nahan	ROW	Nahan	Maholiya Khatola	494/233/2	0.18.97	Gair Mumkin Nadi	Pvt land	1897
104	Sirmaur	Nahan	ROW	Nahan	Bogariya	196/136/2	0.05.90	Obad Doyam	Pvt land	590
105	Sirmaur	Nahan	T-38	Nahan	Bogariya	196/136/1	0.07.58	Obad Doyam	Pvt land	758
106	Sirmaur	Nahan	ROW	Nahan	Bogariya	196/136/4	0.03.37	Obad Doyam	Pvt land	337
107	Sirmaur	Nahan	ROW	Nahan	Bogariya	358/197/136/1	0.07.16	Obad Doyam	Pvt land	716
108	Sirmaur	Nahan	T-21 (Existing Tower)							
109	Sirmaur	Nahan	T-38	Forest	Bogariya					
110	Sirmaur	Nahan	ROW	Nahan	Bogariya	196/136/3	0.06.74	Obad Doyam	Pvt land	674
111	Sirmaur	Nahan	ROW	Nahan	Bogariya	358/197/136/2	0.06.32	Obad Doyam	Pvt land	632
112	Sirmaur	Nahan	ROW	Nahan	Bogariya	135/2	0.13.49	Obad Doyam	Pvt land	1349
113	Sirmaur	Nahan	ROW	Nahan	Bogariya	135/3	0.15.59	Obad Doyam	Pvt land	1559
113	Sirmaur	Nahan	T-20 (Existing Tower)	Nahan	Bogariya					
Total Area (Sq. Meters)=										125601
Total Area (Hectares)=										12.5601

Date :- 20-04-2022

Place :- Nahan

384

[Signature]
 Assistant Engineer (Civil)
 H.P.P.T.C.L., PIU Kala-Amb,
 Distt. Sirmour (H.P.)-173030

[Signature]
 Senior Manager (Projects)
 H.P.P.T.C.L., PIU Kala-Amb,
 Distt. Sirmour (H.P.)-173030

[Signature]
 District Forest Officer
 Nahan Forest Division, Nahan
 Tel No-01702-242440
 Email ID: dfo_nahan@maharashtra.gov.in

Junior Engineer (E)
 Project Implementation Unit
 H.P.P.T.C.L., Kala Amb (H.P.)

S.No	Component/D escription	Range/Tehsil	Mohal/Village	Khasra No	Total Area required	Classification of Land	Legal Status of Land	Deatil of Forest Land		
								Forest	Pvt.	Total
1	T-1 & 14	Nahan	Andheri							
2	ROW	Nahan	Andheri	98/1	0.30.34	Nakabil Jangal Jhadi	Pvt land		3034	3034
3	ROW	Nahan	Andheri	97/2	0.18.54	Nakabil Jangal Jhadi	Pvt land		1854	1854
4	ROW	Nahan	Andheri	97/3	0.00.42	Nakabil Jangal Jhadi	Pvt land		42	42
5	ROW	Nahan	Andheri	97/4	0.00.42	Nakabil Jangal Jhadi	Pvt land		42	42
6	T-2	Nahan	Andheri	97/1	0.07.16	Nakabil Jangal Jhadi	Pvt land		716	716
7	T-2		Andheri	93/1	0.00.42	Nakabil Jangal Jhadi	Pvt land		42	42
8	ROW	Nahan	Andheri	93/2	0.17.70	Nakabil Jangal Jhadi	Pvt land		1770	1770
9	ROW	Nahan	Andheri	183/138/89/2	0.65.33	Nakabil Jangal Jhadi	Pvt land		6533	6533
10	ROW	Nahan	Andheri	182/138/89/2	0.02.53	Nakabil Jangal Jhadi	Pvt land		253	253
11	T-3	Nahan	Andheri	182/138/89/1	0.02.95	Nakabil Jangal Jhadi	Pvt land		295	295
12	ROW	Nahan	Andheri	183/138/89/3	0.11.80	Nakabil Jangal Jhadi	Pvt land		1180	1180
13	ROW	Nahan	Andheri	181/138/89/1	0.02.53	Nakabil Jangal Jhadi	Pvt land		253	253
14	ROW	Nahan	Andheri	Forest	0.47.93	Forest	Forest Land	4793		4793
15	T-4	Nahan	Andheri	Forest	0.07.59	Forest	Forest Land	759		759
16	ROW	Nahan	Andheri	Forest	0.89.66	Forest	Forest Land	8966		8966
17	T-5	Nahan	Andheri	Forest	0.07.59	Forest	Forest Land	759		759
18	ROW	Nahan	Trilokpur	Forest	0.55.64	Forest	Forest Land	5564		5564
19	ROW	Nahan	Trilokpur	172/1	0.01.68	Nakabil Jangal Jhadi	Pvt land		168	168
20	ROW	Nahan	Trilokpur	879/167/1	0.31.61	Nakabil Jangal Jhadi	Pvt land		3161	3161
21	ROW	Nahan	Trilokpur	171/1	0.13.49	Nakabil Jangal Jhadi	Pvt land		1349	1349
22	ROW	Nahan	Trilokpur	1156/174/1	0.06.32	Nakabil Jangal Jhadi	Pvt land		632	632
23	ROW	Nahan	Trilokpur	171/3	0.37.94	Nakabil Jangal Jhadi	Pvt land		3794	3794
24	ROW	Nahan	Trilokpur	1156/174/2	0.08.01	Nakabil Jangal Jhadi	Pvt land		801	801
25	ROW	Nahan	Trilokpur	877/167/1	0.00.84	Nakabil Jangal Jhadi	Pvt land		84	84
26	T-7	Nahan	Trilokpur	876/167/1	0.00.84	Nakabil Jangal Jhadi	Pvt land		84	84
27	T-7	Nahan	Trilokpur	875/167/1	0.02.10	Nakabil Jangal Jhadi	Pvt land		210	210
28	ROW	Nahan	Trilokpur	876/167/2	0.08.00	Nakabil Jangal Jhadi	Pvt land		800	800
29	ROW	Nahan	Trilokpur	875/167/2	0.21.50	Nakabil Jangal Jhadi	Pvt land		2150	2150
30	ROW	Nahan	Trilokpur	869/165/2	0.21.08	Nakabil Jangal Jhadi	Pvt land		2108	2108
31	T-8	Nahan	Trilokpur	869/165/1	0.05.48	Nakabil Jangal Jhadi	Pvt land		548	548
32	ROW	Nahan	Trilokpur	869/165/3	0.37.93	Nakabil Jangal Jhadi	Pvt land		3793	3793
33	ROW	Nahan	Trilokpur	171/5	0.03.79	Nakabil Jangal Jhadi	Pvt land		379	379
34	ROW	Nahan	Trilokpur	864/165/1	0.08.00	Nakabil Jangal Jhadi	Pvt land		800	800
35	ROW	Nahan	Trilokpur	865/165/1	0.13.49	Nakabil Jangal Jhadi	Pvt land		1349	1349
36	ROW	Nahan	Trilokpur	866/165/1	0.12.64	Nakabil Jangal Jhadi	Pvt land		1264	1264
37	ROW	Nahan	Trilokpur	869/165/4	0.04.63	Nakabil Jangal Jhadi	Pvt land		463	463
38	ROW	Nahan	Trilokpur	868/165/2	0.01.26	Nakabil Jangal Jhadi	Pvt land		126	126
39	ROW	Nahan	Trilokpur	868/165/3	0.00.42	Nakabil Jangal Jhadi	Pvt land		42	42
40	ROW	Nahan	Trilokpur	868/165/4	0.00.42	Nakabil Jangal Jhadi	Pvt land		42	42
41	T-9	Nahan	Trilokpur	868/165/1	0.07.58	Nakabil Jangal Jhadi	Pvt land		758	758
42	ROW	Nahan	Trilokpur	868/165/5	0.16.02	Nakabil Jangal Jhadi	Pvt land		1602	1602
43	ROW	Nahan	Trilokpur	988/424/1	0.11.80	Nakabil Jangal Jhadi	Pvt land		1180	1180
44	ROW	Nahan	Trilokpur	989/424/1	0.04.21	Nakabil Jangal Jhadi	Pvt land		421	421
45	ROW	Nahan	Trilokpur	990/424/2	0.16.86	Nakabil Jangal Jhadi	Pvt land		1686	1686
46	ROW	Nahan	Trilokpur	994/424/2	0.21.91	Nakabil Jangal Jhadi	Pvt land		2191	2191
47	T-13	Nahan	Trilokpur	990/424/1	0.01.26	Nakabil Jangal Jhadi	Pvt land		126	126
48	T-13	Nahan	Trilokpur	994/424/1	0.04.63	Nakabil Jangal Jhadi	Pvt land		463	463
49	ROW	Nahan	Trilokpur	1086/537/2	0.28.24	Nakabil Jangal Jhadi	Pvt land		2824	2824
50	T-14	Nahan	Trilokpur	1086/537/1	0.07.58	Nakabil Jangal Jhadi	Pvt land		758	758
51	ROW	Nahan	Trilokpur	1086/537/2	0.28.24	Nakabil Jangal Jhadi	Pvt land		3212	3212
52	ROW	Nahan	Trilokpur	1085/537/2	0.04.63	Nakabil Jangal Jhadi	Pvt land		463	463
53	T-15	Nahan	Trilokpur	1085/537/1	0.03.37	Nakabil Jangal Jhadi	Pvt land		337	337
54	ROW	Nahan	Trilokpur	1085/537/3	0.01.26	Nakabil Jangal Jhadi	Pvt land		126	126
55	ROW	Nahan	Trilokpur	1083/537/2	0.25.29	Nakabil Jangal Jhadi	Pvt land		2529	2529
56	T-16	Nahan	Trilokpur	1083/537/1	0.07.58	Nakabil Jangal Jhadi	Pvt land		758	758
57	ROW	Nahan	Trilokpur	1083/537/3	0.01.26	Nakabil Jangal Jhadi	Pvt land		126	126
58	ROW	Nahan	Trilokpur	1082/537/1	0.03.37	Nakabil Jangal Jhadi	Pvt land		337	337
59	ROW	Nahan	Trilokpur	1053/468/1	0.05.90	Nakabil Jangal Jhadi	Pvt land		590	590
60	ROW	Nahan	Trilokpur	1057/468/2	0.48.89	Nakabil Jangal Jhadi	Pvt land		4889	4889
61	T-17	Nahan	Trilokpur	1057/468/1	0.03.37	Nakabil Jangal Jhadi	Pvt land		337	337
62	ROW	Nahan	Trilokpur	1039/468/1	0.20.65	Nakabil Jangal Jhadi	Pvt land		2065	2065
63	ROW	Nahan	Trilokpur	1065/469/1	0.02.52	Nakabil Jangal Jhadi	Pvt land		252	252
64	ROW	Nahan	Trilokpur	1064/469/2	0.19.81	Nakabil Jangal Jhadi	Pvt land		1981	1981
65	T-18	Nahan	Trilokpur	1064/469/1	0.07.58	Nakabil Jangal Jhadi	Pvt land		758	758
66	ROW	Nahan	Trilokpur	1064/469/3	0.29.50	Nakabil Jangal Jhadi	Pvt land		2950	2950
67	ROW	Nahan	Trilokpur	1079/473/2	0.21.91	Nakabil Jangal Jhadi	Pvt land		2191	2191
68	T-19	Nahan	Trilokpur	1079/473/1	0.02.10	Nakabil Jangal Jhadi	Pvt land		210	210
69	ROW	Nahan	Trilokpur	1079/473/3	0.01.26	Nakabil Jangal Jhadi	Pvt land		126	126
70	ROW	Nahan	Trilokpur	487/2	0.16.02	Nakabil Jangal Jhadi	Pvt land		1602	1602
71	T-20	Nahan	Trilokpur	487/1	0.05.05	Nakabil Jangal Jhadi	Pvt land		505	505
72	ROW	Nahan	Trilokpur	487/3	0.06.32	Nakabil Jangal Jhadi	Pvt land		632	632
73	ROW	Nahan	Trilokpur	1079/473/5	0.18.54	Nakabil Jangal Jhadi	Pvt land		1854	1854

Junior Engineer (E)
Project Implementation Unit

Assistant Engineer (Civil)

Senior Manager (Projects)

Divisional Engineer (Civil)
Nahan Range
Date: 17/03/2024

S.No	Component/D escription	Range/Tehsil	Mohal/Village	Khasra No	Total Area required	Classification of Land	Legal Status of Land	Detail of Forest Land		
								Forest	Pvt.	Total
74	ROW	Nahan	Trilokpur	1077/473/2	0.00.84	Nakabil Jangal Jhadi	Pvt land		84	84
75	T-21	Nahan	Trilokpur	1079/473/4	0.03.37	Nakabil Jangal Jhadi	Pvt land		337	337
76	T-21	Nahan	Trilokpur	1077/473/1	0.04.21	Nakabil Jangal Jhadi	Pvt land		421	421
77	ROW	Nahan	Trilokpur	1079/473/6	0.01.68	Nakabil Jangal Jhadi	Pvt land		168	168
78	ROW	Nahan	Trilokpur	1077/473/3	0.05.90	Nakabil Jangal Jhadi	Pvt land		590	590
79	ROW	Nahan	Trilokpur	488/1	0.03.37	Nakabil Jangal Jhadi	Pvt land		337	337
80	ROW	Nahan	Trilokpur	488/2	0.13.91	Nakabil Jangal Jhadi	Pvt land		1391	1391
81	ROW	Nahan	kohluwala	Forest	0.25.34	Forest	Forest Land	2534		2534
82	T-23	Nahan	kohluwala	Forest	0.03.37	Forest	Forest Land	337		337
83	ROW	Nahan	kohluwala	Forest	0.40.76	Forest	Forest Land	4076		4076
84	T-24	Nahan	kohluwala	Forest	0.05.90	Forest	Forest Land	590		590
85	ROW	Nahan	kohluwala	Forest	0.73.52	Forest	Forest Land	7352		7352
86	T-25	Nahan	kohluwala	Forest	0.05.90	Forest	Forest Land	590		590
87	ROW	Nahan	kohluwala	Forest	0.54.07	Forest	Forest Land	5407		5407
88	T-26	Nahan	kohluwala	Forest	0.07.58	Forest	Forest Land	758		758
89	ROW	Nahan	kohluwala	Forest	0.69.34	Forest	Forest Land	6934		6934
90	T-27	Nahan	kohluwala	Forest	0.07.58	Forest	Forest Land	758		758
91	ROW	Nahan	kohluwala	Forest	0.38.46	Forest	Forest Land	3846		3846
92	ROW	Nahan	Salani	224/21/1	0.18.12	Nakabil Jangal Jhadi	Pvt land		1812	1812
93	ROW	Nahan	Salani	304/220/21/2	0.12.64	Nakabil Jangal Jhadi	Pvt land		1264	1264
94	ROW	Nahan	Salani	302/220/21/1	0.02.10	Nakabil Jangal Jhadi	Pvt land		210	210
95	ROW	Nahan	Salani	301/220/21/1	0.02.10	Nakabil Jangal Jhadi	Pvt land		210	210
96	ROW	Nahan	Salani	300/220/21/1	0.02.10	Nakabil Jangal Jhadi	Pvt land		210	210
97	ROW	Nahan	Salani	299/220/21/1	0.03.37	Nakabil Jangal Jhadi	Pvt land		337	337
98	ROW	Nahan	Salani	298/220/21/1	0.02.10	Nakabil Jangal Jhadi	Pvt land		210	210
99	ROW	Nahan	Salani	297/220/21/1	0.02.10	Nakabil Jangal Jhadi	Pvt land		210	210
100	ROW	Nahan	Salani	296/220/21/2	0.10.96	Nakabil Jangal Jhadi	Pvt land		1096	1096
101	T-29	Nahan	Salani	296/220/21/1	0.01.26	Nakabil Jangal Jhadi	Pvt land		126	126
102	T-29	Nahan	Salani	295/220/21/1	0.06.32	Nakabil Jangal Jhadi	Pvt land		632	632
103	ROW	Nahan	Salani	295/220/21/2	0.00.84	Nakabil Jangal Jhadi	Pvt land		84	84
104	ROW	Nahan	Salani	295/220/21/3	0.31.07	Nakabil Jangal Jhadi	Pvt land		3107	3107
105	ROW	Nahan	Salani	296/220/21/3	0.34.56	Nakabil Jangal Jhadi	Pvt land		3456	3456
106	ROW	Nahan	Salani	224/21/2	0.12.22	Nakabil Jangal Jhadi	Pvt land		1222	1222
107	ROW	Nahan	Salani	257/105/2	0.13.06	Nakabil Jangal Jhadi	Pvt land		1306	1306
108	ROW	Nahan	Salani	247/84/1	0.04.21	Nakabil Jangal Jhadi	Pvt land		421	421
109	ROW	Nahan	Salani	249/84/2	0.66.59	Nakabil Jangal Jhadi	Pvt land		6659	6659
110	T-35	Nahan	Salani	249/84/1	0.07.58	Nakabil Jangal Jhadi	Pvt land		758	758
111	ROW	Nahan	Salani	249/84/3	0.37.51	Nakabil Jangal Jhadi	Pvt land		3751	3751
112	ROW	Nahan	Bogariya	Forest	0.10.11	Forest	Forest Land	1011		1011
113	T-39	Nahan	Bogariya	Forest	0.02.10	Forest	Forest Land	210		210
114	ROW	Nahan	Bogariya	Forest	0.23.66	Forest	Forest Land	2366		2366
115	T-40	Nahan	Bogariya	Forest	0.02.10	Forest	Forest Land	210		210
116	ROW	Nahan	Bogariya	Forest	0.33.30	Forest	Forest Land	3330		3330
117	T-21 (Existing Tower)									
118	T-38	Forest	Bogariya							
119	ROW	Nahan	Bogariya	Forest	0.02.52	Forest	Forest Land	252		252
120	T-39A	Nahan	Bogariya	135/1	0.02.10	Nakabil Jangal Jhadi	Pvt land		210	210
121	ROW	Nahan	Bogariya	Forest	0.53.53	Forest	Forest Land	5353		5353
122	T-20 (Existing Tower)	Nahan	Bogariya							
Total								66755	111619	178374
Total Area (Sq. Meters)=								178374		
Total Area (Hectares)=								17.8374		

Date :- 20-04-2022

Place :- Nahan

Junior Engineer (E)
Project Implementation Unit
H.P.P.T.C.L., Kala Amb (H.P.)

Assistant Engineer (Civil)
H.P.P.T.C.L., PIU Kala-Amb,
Distt. Sirmour (H.P.)-173030

Senior Manager (Projects)
H.P.P.T.C.L., PIU Kala-Amb,
Distt. Sirmour (H.P.)-173030

Divisional Forest Officer,
Nahan Forest Division,
Tel No-01712-222240
Email ID: dfc.nahan@mpd

(46)

Full Title of the Project: - Diversion of 17.84 ha. of forest land for construction of 132 KV MCT line on 220KV MCTs with ACSR Zebra conductor from 220/132 KV Sub-Station proposed at Andheri to tower No. 20/21 of existing 132 KV Jamta- Kala Amb transmission line at Kala Amb within the Jurisdiction of Nahan Forest Division, Nahan , Tehsil, Nahan, Distt. Sirmour H.P.

File No.

Date of Proposal:

**CHECK LIST SERIAL NUMBER: 17
LOCATION MAP**

Location Map of Revenue land of Revenue Department is identified for Compensatory Afforestation in lieu of proposed for diversion of 17.84 hect. of forest land for construction of 132 KV MCT line on 220KV MCTs with ACSR Zebra conductor from 220/132 KV Sub-Station proposed at Andheri to tower No. 20/21 of existing 132 KV Jamta- Kala Amb transmission line at Kala Amb within the Jurisdiction of Nahan Forest Division, Nahan . Tehsil, Nahan, Distt. Sirmour H.P.

Village- Gumti Sambhalwa, Tehsil Nahan, District Sirmour. Forest Division Nahan, Forest Range Trilokpur of Kotla Block of Kundla Beat RF Gumti Sambhalwa **C-1 = 24 hectare** and , Kotla Block of Churan Beat RF Gumti Sambhalwa **C-2 11.68 hectare** Survey Sheet-No. H43L2 Area to be afforested **35.68 ha.**

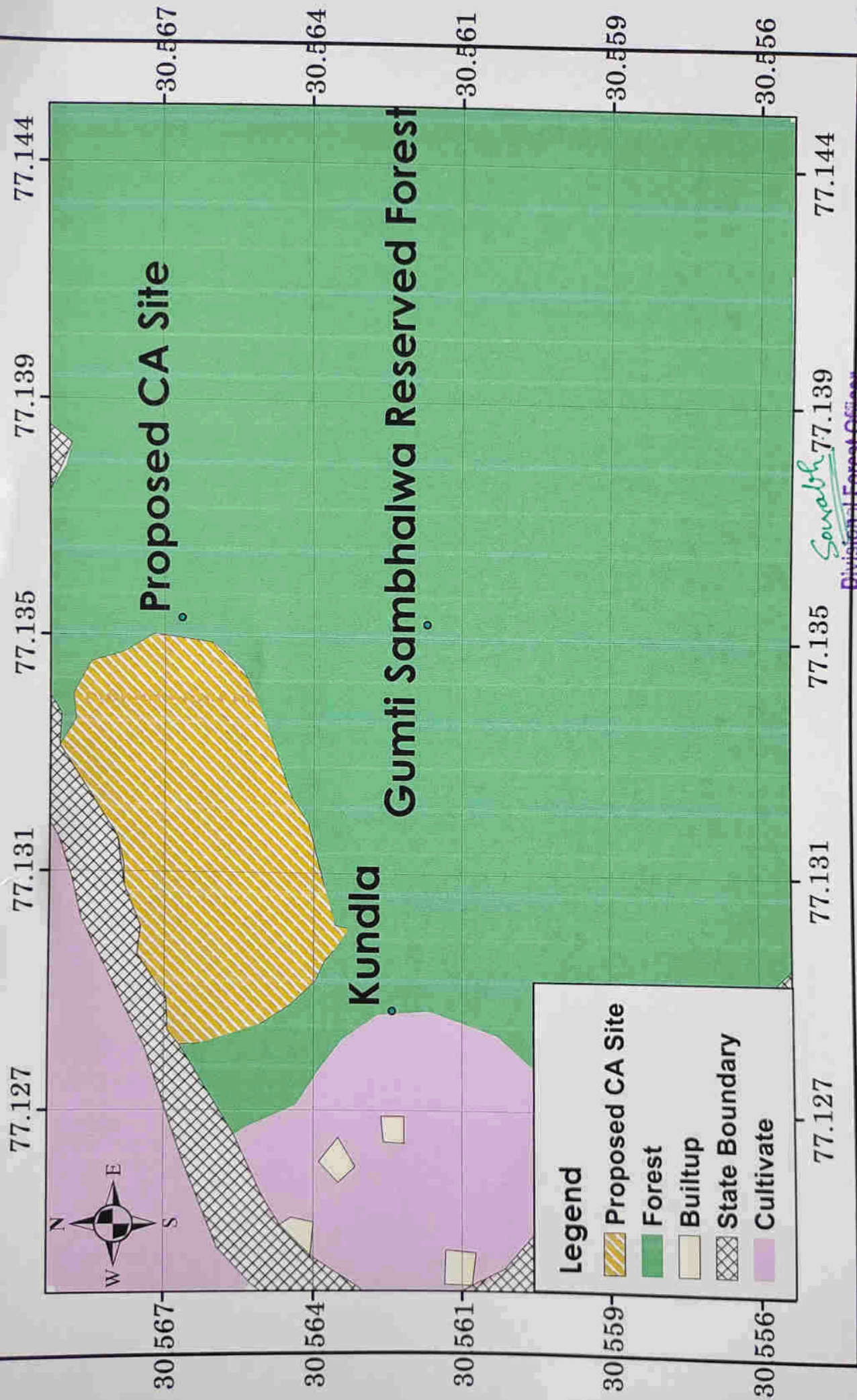
Map attached of the area to be taken for Compensatory Afforestation.

Date:-29.03.2023

Place: Nahan.

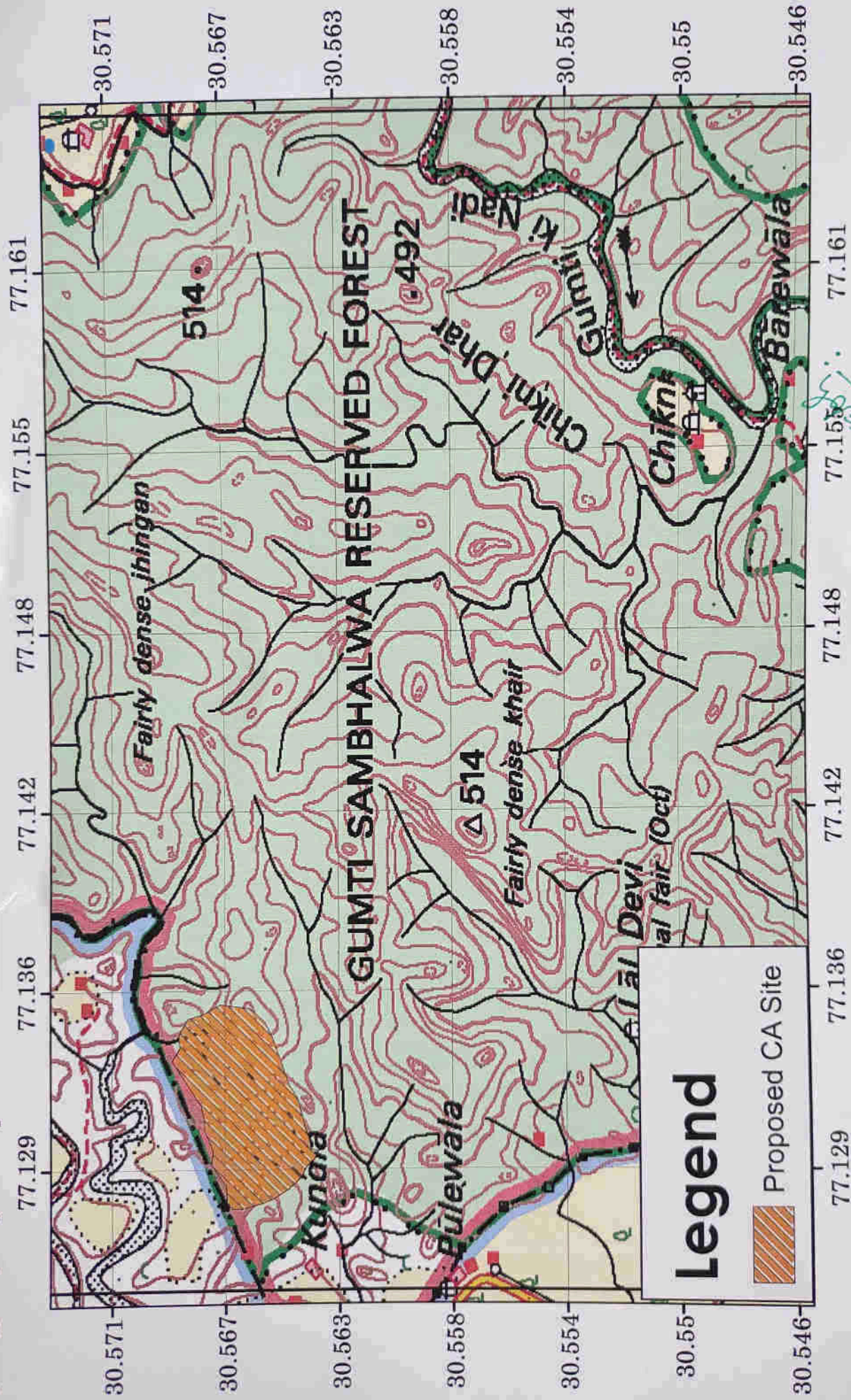
Savabh
Divisional Forest Officer,
Nahan Forest Division,
Nahan, H.P.

Digital Map of RF Gumti Sambahwla C-1=24 hact



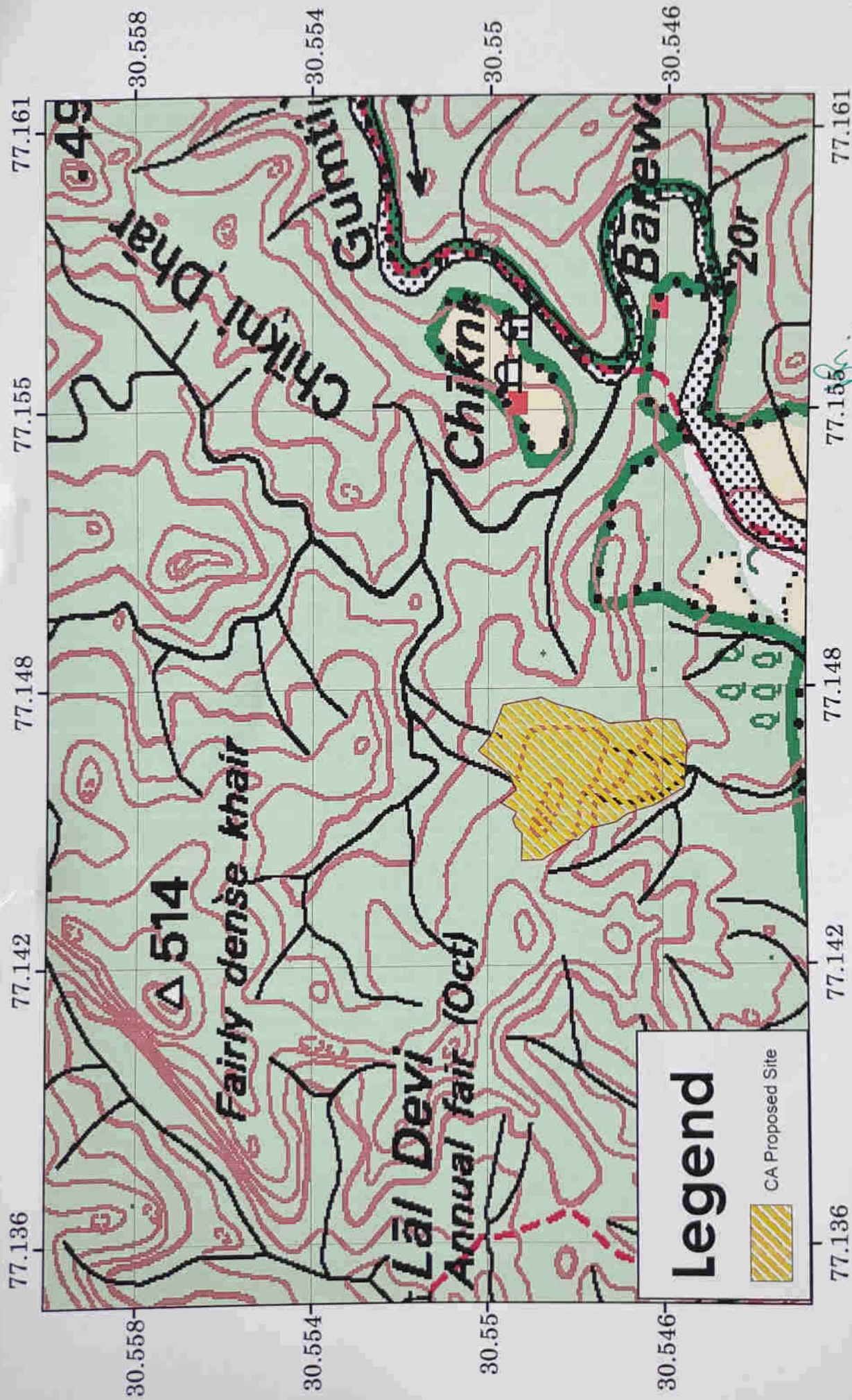
Savabh
Divisional Forest Officer,
Nahan Forest Division,
Nahan, H.P.

Topography Map of RF Gumti Sambahwla C-1=24 hact (Toposheet No. H43L2)



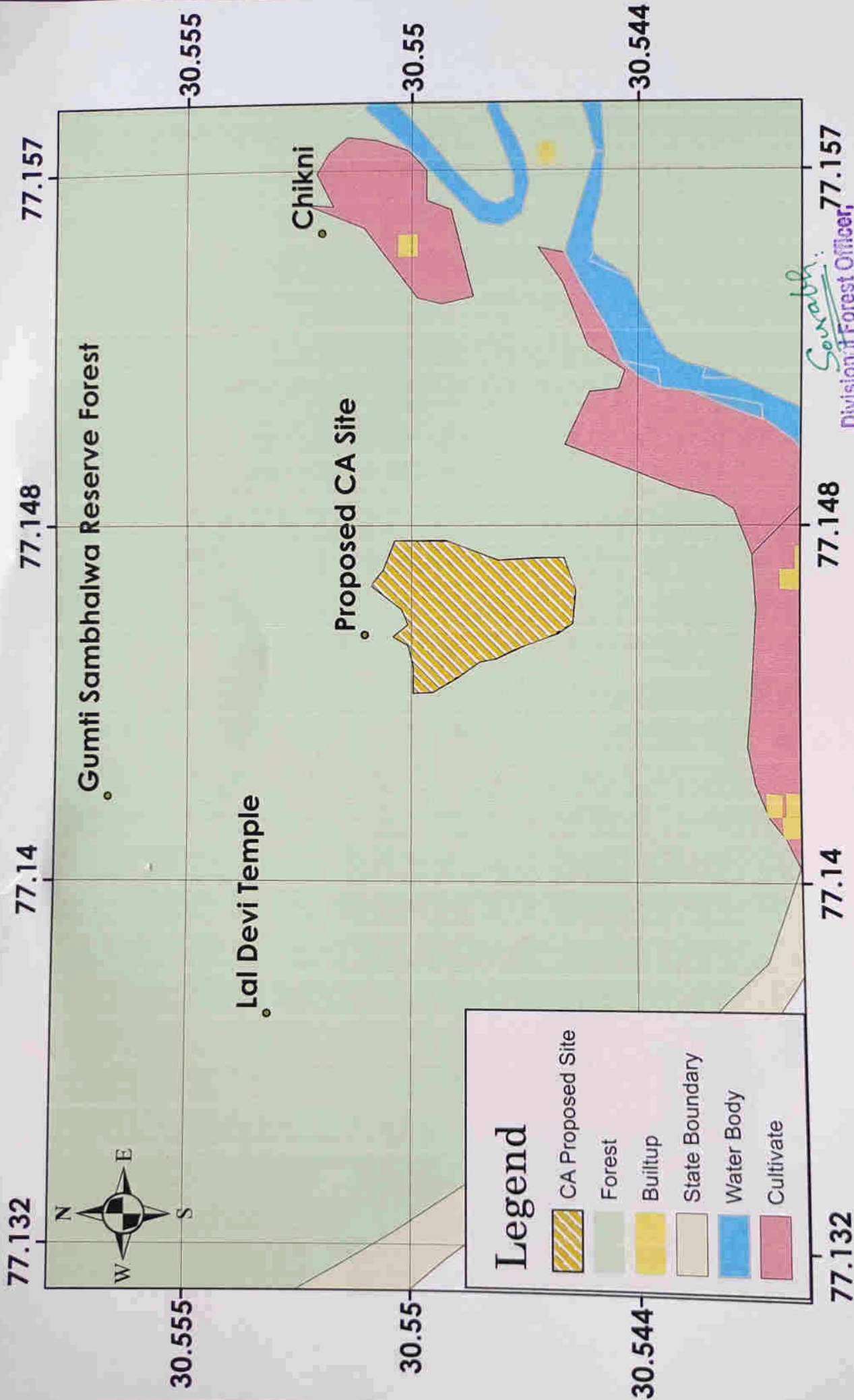
Divisional Forest Officer,
Nahan Forest Division,
Nahan, H.P.

Topography Map of RF Gumti Sambhalwa C-2= 12 hact (Toposheet No. H43L2)



49
 Forest Officer,
 Forest Division,
 Nahan, H.P.

Digital Map of RF Gumti Sambhalwa C-2= 12 hact



Saxathi
 Division of Forest Officer, 77.157
 Mahan Forest Division,
 Mahan, H.P.

(51)

Full Title of the Project: - Diversion of 17.84 ha. of forest land for construction of 132 KV MCT line on 220KV MCTs with ACSR Zebra conductor from 220/132 KV Sub-Station proposed at Andheri to tower No. 20/21 of existing 132 KV Jamta-Kala Amb transmission line at Kala Amb within the Jurisdiction of Nahan Forest Division, Nahan, Tehsil, Nahan, Distt. Sirmour H.P.
Date of Proposal:

CHECK LIST SERIAL NUMBER-18
"SCHEME FOR COMPENSATORY AFFORESTATION"

Detailed Scheme for Compensatory Afforestation to be carried out in lieu of 17.84 ha. of forest land for construction of 132 KV MCT line on 220KV MCTs with ACSR Zebra conductor from 220/132 KV Sub-Station proposed at Andheri to tower No. 20/21 of existing 132 KV Jamta- Kala Amb transmission line at Kala Amb within the Jurisdiction of Nahan Forest Division, Nahan, Tehsil, Nahan, Distt. Sirmour H.P.

Details of degraded forest land/non-forest land:-

District Sirmour, Village Gumti Sambhalwa), Tehsil: Nahan

Name of Forest Division -Nahan, Range -Trilokpur.

Beat Kundla and Churan / Block -Kotla /Compartment /Survey No: Sheet-H43L2

Area to be afforested = 35.68 ha. (RF Gumti Sambhalwa C-1 = 24ha.and RF Gumti Sambhalwa C-2 =11.68ha

1. Description of the Area

- i. Whether the site selected for Compensatory Afforestation is a land bank or not: No.
- ii. If the CA site is other than the land bank, reasons be given. :- NA.
- iii. In case of non- forest area identified for CA, and then what is the distance of CA site from the adjoining forest boundary. : NA
- iv. Soil type:
- v. Topography:
(a) Hilly/Undulating/Plain :-**Undulating**
(b) Slope: Steep / Medium/ Gentle :-**MEDIUM**
- vi. Whether the area is bearing any root stock of vegetation: - No

2. Plantation model

Copy of the approved Compensatory Afforestation Scheme/Model showing component wise physical and financial break up to be enclosed.

3. Schedule of Plantation Programme:-

SCHEME FOR COMPESSATORY AFFORTATION

Particular of works	Area under CA scheme (In Hact.)	Norm fixed for 2022-23 at the wage rate of Rs.350/- per day.	Cost Escalation of 10% rate for each financial year	Total amount of CA
(a) Initial cost for Plantation	35.68	89800	98780/-	3524470
Soil Conservation Works			L/s	500000
Fire watcher, fire kit, and tools,			L/S	200000
Boundary pillar			L/S	200000
Add Nursery cost for Plantation Scheme			L/S	1373680
Lantana eradication 50% 1 st , 2nd and 3 rd . (Area 20ha.)			L/S	920000
Other works i.e Inspection path & Fixing of signed board			L/S	100000
				6818150
(b) 1 st year maintenance	35.68	10600	11660/-	416028
2 nd year maintenance	35.68	7100	7810/-	278660
3 rd year maintenance	35.68	3700	4070/-	145218
4 th year maintenance	35.68	3700	4070/-	145218
5 th year maintenance	35.68	3700	4070/-	145218
6 th year maintenance	35.68	3700	4070/-	145218
7 th year maintenance	35.68	3700	4070/-	145218
8 th year maintenance	35.68	3700	4070/-	145218
9 th year maintenance	35.68	3700	4070/-	145218
10 th year maintenance	35.68	3700	4070/-	145218
			Total Maintenance	1856432
			Total (a+b)	8674582
Contingencies			5%	433729
Total CA Amount				9108311
Departmental Charges			17.5%	1593954
			G.Total	10702265/-

4. Technical details:-

Technical details of Compensatory Afforestation Scheme are as follows:-

- General Details
- Spacing: 3 mts X 3 mts (As per availability and notional hectare area by no. of plants
- Species:- Misc Board leaved and medicinal plants
- Plantation Method: By manual pit digging and manual labour
- Soil and Moisture Conservation Works:- Yes.
- Protection (Fencing, Watch man, People's Participation etc.): - Barbed wire fencing with people participation
- Proposed Monitoring Mechanism:- By Field staff, local people and DFO
- Any other information:- As per site condition minor variation can be made in the plantation. Area to be planted as per notional hectare

Date:-29.03.2023

Place: Nahan.

Sorabh
Divisional Forest Officer,
Nahan Forest Division,
Nahan, H.P.

Full Title of the Project: - Diversion of 17.84 ha. of forest land for construction of 132 KV MCT line on 220KV MCTs with ACSR Zebra conductor from 220/132 KV Sub-Station proposed at Andheri to tower No. 20/21 of existing 132 KV Jamta- Kala Amb transmission line at Kala Amb within the Jurisdiction of Nahan Forest Division, Nahan , Tehsil, Nahan, Distt. Sirmour H.P.

File No.

Date of Proposal:

CHECK LIST SERIAL NUMBER: 20

LAND SUITABILITY CERTIFICATE BY THE DFO

This is to certify that **35.68 ha.** land bearing Survey Sheet- H43L2, Village- Gumti Sambhalwa, Tehsil Nahan, District Sirmour, Forest Division Nahan, Forest Range Trilokpur of Kotla Block of Kundla Beat RF Gumti Sambhalwa **C-1 =24 hectare** and , Kotla Block of Churan Beat RF Gumti Sambhalwa **C-2 11.68hectare** is identified for compensatory Afforestation is suitable for undertaking plantation from the management point of view is free from all sorts of encumbrances and encroachments.

Date:-29.03.2023

Place: Nahan

Savabh
Divisional Forest Officer,
Nahan Forest Division,
Nahan (HP) Forest Division,
Nahan, H.P.

Full Title of Project: Construction of 132 kV MCT line from 220/132/33 KV HPPTCL Sub-station Andheri to Tower No. 20-21 of 132 kV Jamta-Kala Amb Transmission line in District Sirmaur (H.P.).

File No.

Date of Proposal:

CHECK LIST Sr. No. - 29

COST BENEFIT ANALYSIS

Estimate for Cost of Forest Diversion.

Sr. No.	Parameters	Remarks
1	Ecosystem services losses due to proposed forest Diversion	1,70,86,795/- (NPV)
2	Loss of animal husbandry productivity, including loss of fodder	17,08,679 /- as 10% of NPV
3	Cost of human resettlement	---Nil--- No human resettlement is required in the proposed project.
4	Loss of Value of Timber, Fuel wood & miner forest Production.	90,63,945 /-
5	Loss of public facilities and administrative infrastructure (roads, buildings, schools, dispensaries, electric lines, railways etc.) on forest land, which would require forest land if these facilities were diverted due to the project.	No such infrastructure will be affected by the proposed project.
6	Possession value of forest diverted.	51,26,038 /- as 30% of NPV
7	Cost of suffering to ousters.	The social cost of rehabilitation of ousters (in addition to the cost likely to be incurred in providing residence, occupation and social services as per R&P plan) be worked out as 1.5 times of what he/she should have earned in two years had he/she not been shifted. As per point no. 3 above, no resettlement is needed in this project.
8	Habitat fragmentation cost	85,43,397 /- as 50% of NPV
9	Compensatory Afforestation, soil and moisture conservation cost.	35,01,806 /-
	Grand Total	4,50,30,660 /-

(55)

Existing Guidelines for Estimating benefits of Forest Diversion in CBA.

Sr. No.	Parameters	Remarks
1	Increase in production attribute to the specific project.	With the construction of 132 kV MCT line from 220/132/33 KV HPPTCL Sub-station Andheri to Tower No. 20-21 of 132 kV Jamta-Kala Amb Transmission line an approximate 200 MVA of power gets added in the system and accordingly present & futuristic demands of the industrial/domestic consumers will be met which will proportionately increase the production as well.
2	Benefits to economy due to specific project.	Rs 349.16 Lakhs will be annual financial benefit with the increase in power available, there will be an increase in the production of existing as well as upcoming industrial units which will further provide direct and indirect employment and influence economical growth of the state.
3	No. of population benefit due to specific project.	As per detailed note attached at check list Sr. No 4.
4	Economic benefits due to direct and indirect employment due to the project.	Approximately 18240 men days shall be generated during construction of the project and about 20 persons will get regular employment, thus, assuming total economic benefit can be estimate to Rs. 91,20,000
5	Economic benefits due to compensatory afforestation.	The proposed diversion of Forest land is 17.84 ha. The land shall be brought under CA. The Economic benefit due to the compensatory afforestation worked out as per schedule of plantation programme.
	Total financial benefit of the project	349.16+ 91.20=440.36 Lakhs

Thus assuming project life 50 years, total benefit will be =22,018 Lakhs

Total cost of forest diversion =450.306 Lakhs

Benefit / cost ratio =48.89

Date: 28/09/2022

Place: Nahan.

Assistant Engineer (E),
HPPTCL, PU: Kala-Amb,
Distt. Sirmour (H.P.) 173030.
H.P.P.T.C.L., Kala Amb (H.P.)

Pardeep Singh
Section Manager (Projects)
HPPTCL, PU: Kala-Amb,
Distt. Sirmour (H.P.) 173030

C/S

Divisional Forest Officer,
H.P. Forest Division,
Nahan, Sirmour (H.P.).



H.P. POWER TRANSMISSION CORPORATION LIMITED

(A STATE GOVERNMENT UNDERTAKING)

Regd office: Himfed Bhawan, Panjari (MLA Qtrs) Tutikandi Shimla-5

(CIN) U40101 HP2008SGC030950

TEL 0177 2633283, 2831284 (FAX) 2832284 web www.hpptcl.com

56

No HPPTCL/BOD-51st MOM/21- 11827-39

Dated - 21.10.2021

To

- 1) The Addl. Chief Secretary (MPP & Power),
Govt. HP, Shimla-171002
- 2) The Addl. Chief Secretary (Finance),
Govt. HP, Shimla - 171002
- 3) The ACS & Principal Secretary, to the Hon'ble
Chief Minister, Govt. HP, Shimla-171002.
- 4) The Director Energy,
Himachal Pradesh, Shimla -171009.
- 5) The Managing Director,
HPPTCL, Himfed Bhawan, New Shimla-171009.
- 6) The Director (Planning & Contract),
HPPTCL, Himfed Bhawan, Panjari, Tutikandi, Shimla-171005.
- 7) The Director (Projects),
HPPTCL, Himfed Bhawan, Panjari, Tutikandi, Shimla-171005

Subject: - Circulation of MOM of the 51st Meeting of the Board of Directors and 12th & 13th Annual General Meeting (AGM) of HPPTCL held on 23.09.2021 under the Chairmanship of worthy Chief Secretary-cum-Chairman HPPTCL.

Sir,

I have been directed to forward herewith a copy of Minutes of Board of Directors of HPPTCL held on 23.09.2021 at 04.30 PM along with MOM of 12th Adjourned AGM and 13th AGM held on 23.09.2021 at 5.15 PM and 5.30 PM respectively under the Chairmanship of worthy Chief Secretary Government of Himachal Pradesh for kind information please

Yours Faithfully,

[Signature]
21.10.2021
DGM (Pers & Admn)
HPPTCL, Shimla-171005
Dated - 21.10.2021

Encl A/A

Enclst No HPPTCL/BOD-51st MOM/21- 11827-39

Copy forwarded to-

- (1) Sr. P.S to the worthy Chief Secretary (Chairman, HPPTCL), Government of Himachal Pradesh, Shimla-02 for kind information of worthy Chairman please.
- (2) Sr. P.S to Managing Director, HPPTCL, Shimla-171005.
- (3) The Secretary to Accountant General, H.P. Shimla - 171003
- (4) AGM-cum-Company Secretary, HPPTCL/HPPCL, Himfed Bhawan, Shimla-171009
- (5) The DGM (Finance), HPPTCL, Shimla-171005.

[Signature]
Senior Manager (E)

Project Implementation Unit
HPPTCL, Kala Amb (H.P.)

[Signature]
21.10.2021
DGM (Pers & Admn)
HPPTCL, Shimla-171005

H.P. POWER TRANSMISSION CORPORATION LTD., SHIMLA.

MINUTES OF 51ST MEETING OF BOARD OF DIRECTORS OF THE CORPORATION HELD ON 23-09-2021 AT 04:30 PM AT OFFICE-CHAMBER OF THE CHIEF SECRETARY, GOVT. OF H.P., H.P. GOVT. SECRETARIAT, SHIMLA-171002.

PRESENT:

- | | |
|-------------------------------------------------------------------------------------------------|-------------------|
| 1. Sh. Ram Subhag Singh, IAS
Chief Secretary to the
Govt. of H.P, Shimla-171002. | Chairman |
| 2. Sh. R.D. Dhiman, IAS
ACS (MPP & Power)
Govt. of H.P, Shimla-171002. | Director |
| 3. Sh. J.C. Sharma, IAS
Addl. Chief Secretary to Hon'ble CM
Govt. of H.P, Shimla-171002. | Director |
| 4. Sh. Devesh Kumar, IAS
Managing Director, HPPCL,
Shimla-171009. | Director |
| 5. Sh. Rakesh Kanwar, IAS
Special Secretary (IF- cum- DIF),
Govt. of H.P., Shimla-171002. | Special Invitee |
| 6. Er. Ranvir Singh Jalta,
MD, HPPTCL, Shimla-5. | Managing Director |
| 7. Er. Arun Kumar Goyal,
Director (Projects), HPPTCL, Shimla-5. | Director |
| 8. Er. Rajiv Sood,
Director (P&C), HPPTCL, Shimla-5. | Director |

In Attendance:

- 1) Sh. Sudershan K. Sharma, CS-cum-AGM, HPPCL, Shimla.
- 2) Sh. Anil Kumar Sharma, DGM (Finance) HPPTCL, Shimla.

Pandup Singh
Senior Manager (E)

Project Implementation
HPPTCL

Z...
...

MINUTE BOOK

Before starting the proceedings, MD apprised the various activities which has been focused on in HPPTCL, to bring in more efficiency in the organization. He briefed the Board about the status of IT Applications such as e-office, implementation of software related court cases, connectivity of field officers through VC Network, development of new Website, hardware and software procurement and other activities i.e. preparation of manual of Protection and Testing of Sub-Stations, deployment of Outsource manpower on maintenance hubs, compilation of R&P Rules. Board noted the same and asked HPPTCL, to complete these activities with-in the shortest possible time.

Thereafter, the agenda items were taken in the following order.

ITEM NO.51.01 APPOINTMENT OF CHAIRMAN, MANAGING DIRECTOR AND DIRECTORS ON THE BOARD OF DIRECTORS OF THE CORPORATION.

The Board noted the appointments and welcomed Sh. Ram Subhag Singh, IAS as Chairman/Director, Sh. R.D. Dhiman, IAS as Director, Sh. Devesh Kumar, IAS as Director, Sh. R.S. Jalta as Managing Director and Sh. Rajiv Sood as Director (P & C) on the Board of Directors of the Corporation.

Further, the Board placed on record the appreciation for valuable & dedicated services rendered by Sh. Anil Kumar Khachi, IAS as Chairman/Director, Sh. Amit Kashyap, IAS as Director and Sh. V.P. Singh as Managing Director during their tenure in the Corporation.

ITEMNO.51.02 MEMORANDUM ON PROGRESS OF ONGOING WORKS.

The Status of on-going works and present completion schedule was apprised by the Managing Director. Chairman noted that the targets for completion as given during January, 2021 have been revised and shown his displeasure regarding slow progress of works. The MD, HPPTCL explained that progress of ongoing works has hampered due to 2nd wave of COVID-19, heavy rainfall during the months of August and September, 2021 and ROW issues. He further informed that progress of ongoing works is being monitored on daily basis and action plan for activities on critical path is being formulated. Chairman advised that all efforts shall be made to complete the works within the revised schedule.

Chairman further noted that due to slow progress of works, there is a spillover of about USD 15.4 million in the ADB funded projects under Tranche-III and enquired from where the funds shall be arranged. The MD, HPPTCL explained that loan under Tranche-III by ADB is USD 105 million and the anticipated expenditure till September,

Pandup Singh
Senior Manager (E)

Project Implementation Unit

H.P.P.T.C.L. Kala Amba

2021 shall be USD 89.6 million based on the exercise done during July, 2021 against anticipated award cost of USD 99.6 million.

As such, funds to the tune of USD 10 million has to be arranged by HPPTCL through domestic funding. It was further informed that since the Tranche is going to close on 29.09.2021, an exercise is being done to work out the exact utilization of funds and spillover.

ITEMNO.51.03 CONFIRMATION OF MINUTES OF THE 49TH & 50TH MEETING (S) OF THE BOARD OF DIRECTORS OF THE H. P. POWER TRANSMISSION CORPORATION LIMITED.

It was informed that copies of approved minutes of 49th & 50th meetings of the Board of Directors held on 3rd March, 2021 and 05th April, 2021 respectively were circulated to all the Directors/Special Invitees and no comments were received from any one of them. After discussions, the Board confirmed the minutes and passed the following resolution:

"RESOLVED THAT the minutes of 49th & 50th meetings of the Board of Directors of the Corporation held on 3rd March, 2021 and 05th April, 2021 at CS Committee Room, H. P. Govt. Secretariat, Shimla-171002 be and are hereby confirmed."

ITEM NO.51.04 REVIEW OF ACTION TAKEN ON THE DECISIONS TAKEN IN THE 48TH, 49TH AND 50TH MEETING OF THE BOARD OF DIRECTORS OF COMPANY HELD ON 16.01.2021, 03.03.2021 & 05.04.2021.

The actions taken on the decisions of the previous Board Meeting were discussed and noted by the Board.

ITEMNO.51.05 APPROVAL FOR EXECUTION OF NEW EHV SCHEMES.

The Managing Director informed that the following important Projects are proposed to taken up in near future as per the requirement of the system: -

- a) Construction of 220/132 kV, 2x100 MVA Substation at Paonta Sahib by D/C LILO of 220 kV Khodri - Mazri Line, with an estimated cost of Rs 103.26 Crores. (System Reliability & Capacity Enhancement) under World Bank.
- b) Construction of S/C LILO of 400 kV Lahal to Rajera (Chamera P.S.) line at Kutehar HEP (240 MW), with an estimated cost of Rs 8.03 Crores. (Power Evacuation)

Pandey
Senior Manager (E)

Project Implementation Unit

HPPTCL, Ksh. Amb. (H.P.)

MINUTE BOOK

- c) Construction of 220 kV M/C Towers from 220/132/33 kV Kala Amb (HPPTCL) to Tower No.19 of Jamta- Kala Amb (Johron) line and Stringing & Sagging of Panther Conductor on 2nd Circuit of 132 kV Jamta - Kala Amb line on 132 kV D/C Towers T-1 (Devani) to T-14 (Johron), with an estimated cost of Rs 58.11 Crores. (System Reliability & Capacity Enhancement)
- d) Construction of 220 kV Pooling Station at Sujanpur by D/C LILO of 220 kV D/C Dehan-Hamirpur line, with an estimated cost of Rs 53.87 Crores. (Power Evacuation)
- e) Construction of LILO of 132 kV S/C Dehan - Bassi line at 220/132 kV, Dehan Substation at Patti of HPPTCL, with an estimated cost of Rs. 5.94 Crores. (Power Evacuation & System Strengthening)

The proposal as per agenda was considered. After detailed deliberations, the Board approved the execution of above schemes at Sr. No. a) and c) to e) above. Regarding scheme at b), Chairman informed that earlier the line was to be constructed by the project developer and why now this is being taken up by HPPTCL. The MD, HPPTCL explained that as per approved procedure by Hon'ble HPERC, the lines for projects of capacity 100MW and above are to be constructed by STU. The earlier connectivity granted was not as per this procedure and as the firm subsequently represented for connectivity as per aforesaid regulations & their connectivity has been revised. Chairman desired that the case be separately put up to him on file for decision with full details.

The view point of the Managing Director, HPPTCL regarding taking up of future elements after signing of LTOA's only was noted by Board. It was also advised by the Board that the Construction of Pooling Station at Sujanpur should be planned for execution in accordance with the time schedule of Dhaula-Sidh HEP.

The Managing Director/ Director (P&C) was authorized to take necessary action in this regard.

ITEM NO.51.06 COST COMPENSATION ON ACCOUNT OF DELAY IN ACQUISITION OF SUBSTATION LAND FOR THE WORK-DESIGN, ENGINEERING MANUFACTURE, FABRICATION TESTING AT MANUFACTURES WORKS, TRANSPORTATION TO SITE INSURANCE, STORAGE ERECTION, TESTING AND COMMISSIONING OF 66/220kV GIS SUB STATION AT HEILING ALONG WITH LILO OF 220 kV BAJOLI HOLI-LAHAL D/C TRANSMISSION LINE DISTT-CHAMBA (HP).

The Memorandum was considered. The Managing Director submitted that the Construction of Substation has been delayed for want of Forest Clearance and now the firm has sought Cost Compensation under Clause 10.8 of General Conditions of the Contract. He further

Senior Manager (IF)
Project Implementation Unit

HPPTCL Kala Amb

MINUTE BOOK

added that the compensation proposal of M/s GE T&D was checked & evaluated based upon the IEEMA indices and the submitted proposal

of M/s GE T&D amounting to INR 8,09,29,490/- was corrected to INR 5,94,21,310/-. Thereafter, various round of discussions, M/s GE T&D agreed for a compensation of INR 3.25 Crore against their submitted proposal of INR 8.09 Crore in view of the fact that both the parties are equally responsible for execution of substation till completion and thus the inflated cost during the period between Jan. 2020 to Feb. 2021 should be borne by both the parties rationally. The Managing Director, further intimated that the matter was taken up in the 6th meeting of Whole Time Directors held on 23rd August, 2021 as an Agenda Item No. 2 wherein the Whole Time Directors, after due deliberations and discussions, agreed to consider the followings subject to the approval from Board of Directors of HPPTCL:

1. Payment of compensation amounting to INR 3.25 Crore to the Ex-Works price of the Supply Component of M/s GE T&D India Limited due to delay in Land handover as per provisions of Clause 10.8 & 41.3 of General Conditions of the Contract Agreement.
2. Since, the component of detailed Engineering (6-7 months) in the contract had not been affected due to the site handover, it was also decided that the completion time period for the contract shall be 18 months from the new effective date of the contract i.e. 22.02.2021. Accordingly, new completion date shall be 21.08.2022.
3. Price Variation on Installation & Civil Works shall be applicable between the period from 18.11.2021 to 21.08.2022 with base date as 18.11.2021 and no price variation will be allowed on Installation & Civil Works beyond 21.08.2022.

After detailed deliberations, the Board approved the recommendations of the WTD and authorized Managing Director/ Director (P&C) to take necessary action in this regard.

ITEM NO.51.07 MEMORANDUM FOR THE APPROVAL OF THE BOARD OF DIRECTORS OF THE COMPANY WITH RESPECT TO- REQUEST OF M/S TBEA ENERGY (INDIA) PRIVATE LIMITED, VADODRA FOR ENHANCEMENT OF RATES IN AWARD OF WORK FOR "DESIGN" ENGINEERING MANUFACTURING, TESTING OF EQUIPMENT DELIVERY STORAGE AT SITE ERECTION ALONG WITH OTHER ALLIED WORKS & CIVIL WORKS, TESTING & COMMISSIONING OF EQUIPMENT ON TURN KEY BASIS FOR 220/132/33 kV, 60/200 MVA SUB-STATION AT ANDHERI NEAR KALA AMB DISTT SIRMOUR (HP) TENDER NO SSD-409/2018.

The Memorandum was withdrawn.

Pandey S. P.
Senior Manager (E)

Project Implementation Unit
HPPTCL, Kala Amb (H.P.)

MINUTE BOOK

ITEM NO.51.08 DEVIATION INTIMATION IN SCHEME FOR CONSTRUCTION OF 220/132/33 kV SUBSTATION ALONG WITH INTERIM ARRANGEMENT AT VILLAGE ANDHARI KALA AMB AND 220 KV D/C LINE FROM 400/220 kV PGCIL ARAINDWALA TO VILLAGE ANDHERI IN DISTT SIRMOUR OF HIMACHAL PRADESH.

The Memorandum was considered. The Managing Director informed that the above scheme was approved in 39th Meeting of Board of Directors with an estimated cost of INR 111.10 Crore with INR 99.99 Crore debt portion and in line with the overall plan of Sirmour District, following changes have been proposed in the scope of scheme:

1. The 220 kV D/C line from 400/220 kV PGCIL Araindwala to village Andheri in Distt. Sirmour of Himachal Pradesh has been proposed to be constructed on Multi Circuit Towers.
2. The transformation capacity of 220/132 has been revised from 2 x 200 MVA to 1 x 200 MVA.
3. One additional 132 kV Bay.

The Managing Director explained the reasons due to which the changes have been made and informed that the revised estimated cost after incorporating above change in scope is INR 114.12 Crore (Debt Portion INR 102.71 Crore) with the deviation of 6.02 % vis a vis original estimated cost.

After detailed deliberations, the Board approved the proposed changes made in the Scheme as given in the Point of Consideration of the Memorandum and authorized the Managing Director/ Director (P&C) to take necessary action in this regard.

ITEM NO.51.09 GRANT OF SECRETARIAL ALLOWANCE/SPECIAL ALLOWANCE/SPECIAL PAY IN FAVOUR OF STAFF POSTED AT HPPTCL.

The Memorandum was deferred.

ITEM NO.51.10 TO CONSIDER AND APPROVE THE RECOMMENDATIONS OF THE SERVICE COMMITTEE OF HPPTCL HELD ON 01.09.2021.

The Managing Director apprised the Board that the Meeting of Service Committee of H.P. Power Transmission Corporation Limited (HPPTCL) was held on 01-09-2021 under the chairmanship of the Additional Chief Secretary (Finance) to the Govt. of H.P.

The Board deliberated each item. After discussions, the recommendations of the Service Committee attached in the agenda were approved.

The Managing Director/Director (Projects) was authorized to take further necessary action in the matter accordingly.

Pandup Singh
Senior Manager (P)

Project Implementation Unit

H.P.P.T.C.L. Kala Amb

ITEM NO.51.11 ENGAGEMENT OF CONSULTANTS FOR WORKS.

The Managing Director apprised the Board that HPPTCL is facing acute shortage of experienced engineering officers and even HPSEBL has also not been able to provide substitute in place of senior engineering officers who have got repatriated to HPSEBL.

The Board of Directors, after taking note of discussions and contents of the Memorandum approved the proposal of engaging of four number engineering specialists at the same Terms & Conditions as approved by ADB (as specified in agenda) for a period of one year from the expiry of the present term i.e. 29.09.2021, so as to ensure timely completion of the various time bound ADB, KFW funded as well as under domestic funding scheme transmission projects being executed by HPPTCL.

The Managing Director/Director (Projects) was authorized to take further necessary action in the matter accordingly.

ITEM NO.51.12 HIRING OF CYBER SECURITY EXPERT CONSULTANT FROM HPSEDC LTD. (HIMACHAL PRADESH STATE ELECTRONICS DEVELOPMENT CORPORATION) TO PREPARE A ROAD MAP FOR IMPLEMENTATION OF GUIDELINES ISSUED BY CERT TRANSMISSION FOR CYBER SECURITY.

The Memorandum was considered. The Managing Director informed that HPPTCL currently does not have any Cyber Security Expert and in order to provide compliance to the guidelines, directions and advisories of the Ministry of Power, experts having extensive experience in the field of Cyber Security are required on urgent basis.

The proposal of hiring of Cyber Security Expert Consultants from HPSEDC as per details given in the Memorandum was discussed. After deliberations, option (i) as given in the Point of Consideration was approved.

The Managing Director/ Director (P&C) was authorized to take necessary action in this regard.

ITEM NO.51.13 TO CONSIDER AND APPROVE AVAILING SERVICES OF 03. NO. FACULTY CUM ACCOUNTS ASSISTANT & 03 NO. JOA (IT) ON OUTSOURCE BASIS AT HPPTCL.

The Memorandum was considered. After discussions, the Board approved the Point for Consideration regarding availing the Services of 03 No. Faculty cum Accounts Assistant against sanctioned posts of JOA (Accounts) and 03 No. JOA (IT) at HPPTCL against sanctioned strength senior JOA (IT), on outsource basis, from the approved outsource agency till *Project Implementation*
H.P.P.T.C.L. Kala Amb

MINUTE BOOK

such time incumbents are appointed by HPSSC, Hamirpur as a stop gap arrangement.

The Managing Director/Director (Projects) was authorized to take necessary action in this regard.

ITEM NO.51.14 TO RECEIVE, CONSIDER AND ADOPT THE FINANCIAL STATEMENTS (ANNUAL ACCOUNTS) AS ON 31ST MARCH, 2020, BOARD REPORT AND REPORT OF AUDITORS ALONGWITH THE COMMENTS OF CAG OF INDIA AS ON DATE AS PER THE PROVISIONS OF THE COMPANIES ACT, 2013.

The Director (P & C) and DGM (Finance) explained the Financial Statement (Annual Accounts) for the year ending 31.03.2020, Board's Report and Report of Auditors along with the Comments of CAG of India and replies of the management thereto. The financial position of the Corporation was also apprised and discussed. The observations of the Statutory Auditors and the comments of the CAG of India were deliberated in detail.

After detailed deliberations and discussions, the Financial Statement (Annual Accounts) for the year ending 31.03.2020 consisting of Balance Sheet, Statement of Profit & Loss Account, Change in Equity Statement, Statement of Cash Flows as on that date alongwith Notes to Accounts, Board's Report, Auditors' Report and the Comments of the Comptroller & Auditor General of India and replies thereto on these accounts were approved and the following resolutions were passed with or without modifications.

"RESOLVED THAT as per the provisions of the Companies Act, 2013, the Financial Statement (Annual Accounts) for the year ending 31.03.2020 consisting of Balance Sheet, Statement of Profit & Loss Account, Change in Equity Statement, Statement of Cash Flows as on that date alongwith Notes to accounts, Board's Report, Auditors' Report and the Comments of the Comptroller & Auditor General of India and replies thereto on these accounts be and are hereby approved.

RESOLVED FURTHER THAT the Managing Director and any one Director of the Company be and is hereby authorized to sign the Board's Report on behalf of the Board of Directors for the FY 2019-20.

RESOLVED FURTHER THAT the Managing Director/ Director (P & C)/Director (Projects) be and is hereby authorized to file the above Financial Statement (Annual Accounts) of HPPTCL for the year ending 31.03.2020.

RESOLVED FURTHER THAT the Managing Director/Director (P & C)/DGM (Finance)/Sr. Manager (Finance) be and is hereby authorized to place the above Financial Statement (Annual Accounts) for the year

CHAIRMAN'S
INITIALS

Pandey S.P.
Senior Manager (E)

Project Implementation Unit

HPPTCL, Kala Amb, (U.P.)

ended 31.03.2020 before the Shareholders for their approval and adoption in the 12th Adjourned Annual General Meeting of the Company scheduled to be held on 23rd September, 2021 at 05.15 PM at shorter notice at CS Committee Room, H.P. Secretariat, Shimla-2.

RESOLVED FURTHER THAT the Managing Director/Director (P & C)/Director (Projects)/DGM (Finance)/Sr. Manager (Finance) be and is hereby authorized to do all acts and deeds in this regard."

ITEM NO.51.15 TO FIX UP THE DATE, TIME AND VENUE OF THE 12TH ADJOURNED ANNUAL GENERAL MEETING OF THE SHAREHOLDERS AT SHORTER NOTICE AND TO APPROVE THE NOTICES.

After discussions, the Board agreed to hold the 12th Adjourned Annual General Meeting of the Shareholders of the Company at Shorter Notice on 23.09.2021 at 05:15 PM. The notice attached to the agenda for convening meeting was also approved. Thereafter, the following resolutions were passed:


"RESOLVED THAT 12th Adjourned Annual General Meeting of the Company be and is hereby convened on 23rd September, 2021 at 05.15 PM at shorter notice at CS Committee Room, H.P. Secretariat, Shimla-171002.

RESOLVED FURTHER that the draft notice as annexed in the agenda for 12th Adjourned Annual General Meeting be and is hereby approved and that the Director (P&C)/DGM (Finance) be and is hereby severally authorized to sign and issue the said notice."

RESOLVED FURTHER that Managing Director/Director (P&C)/DGM (Finance) be and is hereby severally authorized to sign and file all the requisite returns, reports, documents etc. as are required under the Companies Act, 2013 in connection with the said Annual Accounts/Meeting and to do all acts and deeds in this regard."

ITEM NO.51.16 TO FIX UP THE DATE, TIME AND VENUE OF THE 13TH ANNUAL GENERAL MEETING OF THE SHAREHOLDERS AT SHORTER NOTICE AND TO APPROVE THE NOTICE.

After discussions, the Board agreed to hold the 13th Annual General Meeting of the Shareholders of the Company at Shorter Notice on 23.09.2021 at 05:30 PM. The notice attached to the agenda for convening meeting was also approved. Thereafter, the following resolutions were passed:


Senior Manager (P)
Project Implementation Unit
H.P.T.C.L. Kala Amb (H.P.)

MINUTE BOOK

"RESOLVED THAT 13th Annual General Meeting of the Company be and is hereby convened on 23rd September, 2021 at 05.30 PM at CS Committee Room, H.P. Govt. Secretariat, Shimla-171002.

RESOLVED FURTHER that the draft notice as annexed in the agenda for 13th Annual General Meeting be and is hereby approved and that the Director (Projects)/Director (P&C)/DGM (Finance)/Sr. Manager (Finance) be and is hereby severally authorized to sign and issue the said notice.

RESOLVED FURTHER that Managing Director/Director (Projects)/Director (P&C)/DGM (Finance)/Sr. Manager (Finance) be and is hereby severally authorized to sign and file all the requisite returns, reports, documents etc. as are required under the Companies Act, 2013 in connection with the said Meeting and to do all acts and deeds in this regard."

ITEM NO.51.17 APPOINTMENT OF INTERNAL AUDITORS OF COMPANY FOR FINANCIAL YEAR 2020-21 AS PER PROVISION OF COMPANIES ACT, 2013.

After discussions, the proposal given in the Memorandum was approved.

The Managing Director/ Director (P & C) was authorized to take necessary action in this regard.

ITEM NO.51.18 APPROVAL FOR AVAILING THE SERVICES OF PRACTICING COMPANY SECRETARY FOR FILING OF ANNUAL RETURN OF THE COMPANY FOR THE FY 2020-21.

The Board approved the Point for Consideration as per Memorandum and passed the following resolutions:

"RESOLVED THAT approval be and is hereby accorded to engage/avail the services of any Practicing Company Secretary at a fee of Rs.7,000/- to obtain a 'Certificate by a Company Secretary in Practice' in Form no. MGT-8 and signing of Form MGT-7 of the H. P. Power Transmission Corporation Limited for filing the Annual Return for the FY 2020-21.

RESOLVED FURTHER THAT Director (Finance)/Director (P&C)/DGM (Finance) of the Company be and is hereby authorized to do all acts and deeds in this regard."


Senior Manager (E)

Project Implementation Unit

H.P.P.T.C.L. Kala Amb (H.P.)

MINUTE BOOK

ITEM NO.51.19 MEMORANDUM FOR THE INFORMATION OF THE BOARD OF DIRECTORS OF THE COMPANY WITH RESPECT TO TERMINATION OF CONTRACT FOR CONSTRUCTION OF RESIDENTIAL QUARTERS TYPE-1, TYPE-2, TYPE-3 AND TYPE -4 AT 33/132 kV GIS SUBSTATION LAHAL INCLUDING SITE DEVELOPMENT SEWERAGE SYSTEM, WATER SUPPLY ARRANGEMENT AND ALL ELECTRIC INSTALLATION WITH QUALITY ASSURANCE AT KANGRA DISTRICT OF HIMACHAL PRADESH UNDER HPPTCL (COMPLETE PACKAGE).

The Managing Director informed that contract awarded to M/s Shyam Indus Power Solutions Pvt. Ltd., against Tender No. 37/AB/ADB/HPPTCL/Auxiliary Building/Various substation (Lot-4) has been terminated.

The Board noted the information.

ITEM NO.51.20 CONTINUATION OF ENGAGEMENT OF ER. NEEL KANTH DUTTA AS SR. MANAGER (E) AT HPPTCL, PIU ROHRU UNDER SHIMLA ZONE.

After discussions, the Point for Consideration given in the Memorandum was approved.

The Managing Director/Director (Projects) was authorized to take necessary action in this regard.

ITEM NO.51.21 ENGAGEMENT OF ER. PUNEET VATSAL, SR.MANAGER (RETD.) AS SR. MANAGER AT HPPTCL, PIU CHAMBI UNDER SARABAI ZONE.

After discussions, the Point for Consideration given in the Memorandum was approved.

The Managing Director/Director (Projects) was authorized to take necessary action in this regard.

ITEM NO.51.22 4TH MEETING OF THE CORPORATE SOCIAL RESPONSIBILITY COMMITTEE FOR THE FY 2019-20.

The Board was informed that the 4th meeting of CSR Committee was held on 06.03.2021. The Committee has recommended that the Company is not yet come into full commercial operation and the current year loss is Rs. 55.31 Crore, therefore, the CSR provisions are not applicable.

After discussions, the recommendations of the Corporate Social Responsibility (CSR) Committee were allowed to be incorporated in the Board's Report for the FY 2019-20.

The Managing Director/ Director (P&C) was authorized to take necessary action in this regard.

Pardubse
Senior Manager (E)

Project Implementation Un
HPPTCL, Kala Amb (H.P.)

MINUTE BOOK

ITEM NO.51.23 ALLOTMENT/TRANSFER OF SHARES.

The proposal given in the Memorandum was considered and approved. Thereafter, the following resolutions were passed

"RESOLVED THAT 600 (Six Hundred) Equity Shares having value of Rs.100/- each, as per Notifications No. MPP-C017/4/2021 dated 24.08.2021 and even file No. dated 01.09.2021 of the State Govt. be and are hereby transferred."

RESOLVED FURTHER THAT the ACS (MPP& Power) to the Govt. of H. P. be and is hereby nominated as a Shareholder on behalf of the State Govt. for the present and future shareholdings of the State Govt. in the Corporation.

RESOLVED FURTHER THAT the Managing Director/Director (P&C)/ Director (Projects)/DGM (Finance) be and is hereby authorized to take further necessary action in this regard."

ITEM NO.51.24 MEMORANDUM FOR INFORMATION OF BOARD OF DIRECTORS ON THE CASES APPROVED BY THE WHOLE TIMES DIRECTORS OF HPPTCL.

- a) Deviation in original award of work for the " Construction of 66kV D/C Transmission Line from Bagipul to Kotla"
- b) Deviation in original award of work for the " Construction of 220kV D/C Hatkot-Gumma TL along with LILO of 400 kV Jhakri-Abdullapur TL Turn-Key- Basis (Complete Package)"
- c) Compensation of the Private Land for construction of 400 kV Transmission Line from Lahal to Rajera- Consideration of the Circle Rates of the adjoining mohal due to Non- Revision of Circle Rates thereof.

The decisions taken by the Whole Time Directors on above items were informed to the Board, which were noted. However, regarding variation/deviation on Item No. (a), the Chief Secretary observed that the deviation of 25.6% appears to be on higher side and the Corporation should bring the overall deviation to bare minimum in future Projects.

There being no other business to transact, the meeting ended with a vote of thanks to the Chair.

Pandey S.P.
Senior Manager (E)
Project Implementation Unit
HPPTCL, Kala Amb (H.P.)

Zyzy
Ram Subhag Singh, IAS
Chief Secretary and Chairperson, HPPTCL

H.P. POWER TRANSMISSION CORPORATION LTD., SHIMLA.

MINUTES OF 12th ADJOURNED ANNUAL GENERAL MEETING OF SHAREHOLDERS OF THE CORPORATION HELD ON 23-09-2021 AT 05:15 PM AT OFFICE-CHAMBER OF THE CHIEF SECRETARY, GOVT. OF H.P., H.P. GOVT. SECRETARIAT, SHIMLA-171002.

PRESENT:

- | | |
|------------------------------------------------------------------------------------------------|------------------------|
| 1. Sh. Ram Subhag Singh, IAS
Chief Secretary to the
Govt. of H.P, Shimla-171002 | Chairman & Shareholder |
| 2. Sh. R.D. Dhiman, IAS
ACS (MPP & Power)
Govt. of H.P, Shimla-171002. | Director & Shareholder |
| 3. Sh. Devesh Kumar, IAS
Managing Director, HPPCL,
Shimla-171009. | Director & Shareholder |
| 4. Sh. J.C. Sharma, IAS
Addl. Chief Secretary to Hon'ble CM
Govt. of H.P, Shimla-171002. | Director |
| 5. Sh. Rakesh Kanwar, IAS
Special Secretary (IF- cum- DIF),
Govt. of H.P., Shimla-171002 | Shareholder |
| 6. Er. Ranvir Singh Jalta,
Managing Director, HPPTCL, Shimla-5 | Director |
| 7. Er. Arun Kumar Goyal,
Director (Projects), HPPTCL, Shimla-5 | Director |
| 8. Er. Rajiv Sood,
Director (P&C), HPPTCL, Shimla-5 | Director |
| 9. Sh. Deepak Bhardwaj
General Manager
HPIDB, Shimla-171001. | Shareholder |

Pardub Singh
Senior Manager (E)
Project Implementation U
H PPTCL, Kala Amb, H.P.

In Attendance:

- 1) Sh. Sudershan K. Sharma, CS-cum-AGM, HPPCL, Shimla
- 2) Sh. Anil Kumar Sharma, DGM (Finance) HPPTCL, Shimla.

CHAIRMAN
INITIAL

MINUTE BOOK

Quorum:

Quorum was present as per Article 41 of the Articles of Association of the Company.

Sh. Ram Subhag, IAS, Chief Secretary to the Govt. of Himachal Pradesh chaired the meeting.

With the permission of the chair, the Managing Director informed that the shorter notice to call the 12th Adjourned Annual General Meeting has been served and Shareholders have consented to it under Section 101 (1) of the Companies Act, 2013 to hold the meeting on 23rd September, 2021 at 05:15 PM at shorter notice. The notice of the meeting was also perused.

Welcoming the Members and Directors and after declaring the presence of quorum, the Managing Director took up the agenda in the following order.

ORDINARY BUSINESS:

To receive, consider and adopt the Financial Statement (Annual Accounts) of the Company for the year ended 31st March, 2020, consisting of Balance Sheet, Statement of Profit & Loss Account, Change in Equity Statement, Statement of Cash Flows as on that date alongwith Notes to Accounts, Board's Report, Auditors' Report and the Comments of the Comptroller & Auditor General of India and replies thereto as on that date.

The Shareholders were informed that the Financial Statement (Annual Accounts) of the Company for the financial year ended 31st March, 2020 were prepared and thereafter approved by the Board of Directors in its 48th meeting held on 16th January, 2021. The report of the Statutory Auditors was received. Thereafter, these accounts were submitted to the Accountant General, Himachal Pradesh to have the comments of the Comptroller and Auditor General of India (CAG) under the provisions of the Act. The comments of the CAG of India have also been received.

It was further informed that now the Financial Statement (Annual Accounts) consisting of Balance Sheet, Statement of Profit & Loss Account, Change in Equity Statement, Statement of Cash Flows as on that date alongwith Notes to Accounts, Board's Report, Auditors' Report and the Comments of the Comptroller & Auditor General of India and replies thereto have been approved by the Board in its 51st

Pandub Singh
Senior Manager (E)

Project Implementation Unit

U.P. P.T.C. & K. & S. (P.T.C.)

MINUTE BOOK

meeting held on 23.09.2021 and are now placed for the approval/adoption by the Shareholders. The Shareholders discussed the Financial Statement (Annual Accounts) for the year ending 31st March, 2020 alongwith the report of Statutory Auditors and replies of the management thereto and also the report of the Accounts Committee dated 30.12.2020. The comments of the CAG of India were also deliberated alongwith the replies of the Company. The Board's Report was also perused. Thereafter, the Financial Statement (Annual Accounts) for the year ending 31st March, 2020 were adopted and the following resolutions were passed:

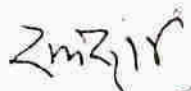
"RESOLVED THAT as per the provisions of the Companies Act, 2013, the Financial Statement (Annual Accounts) for the year ending 31.03.2020 consisting of Balance Sheet, Statement of Profit & Loss Account, Change in Equity Statement, Statement of Cash Flows as on that date alongwith Notes to Accounts, Board's Report, Auditors' Report and the Comments of the Comptroller & Auditor General of India and replies of the management thereto be and are hereby adopted.

RESOLVED FURTHER THAT the Managing Director/Director (P & C)/Director (Projects)/DGM (Finance) be and is hereby authorized to file the above Financial Statement (Annual Accounts) for the year ending 31.03.2020 of H. P. Power Transmission Corporation Limited (HPPTCL) in physical or digital form and to do all acts and deeds in this regard."

There being no other business to transact, the meeting ended with a vote of thanks to the Chair.


Senior Manager (P)

Project Implementation Unit
H.P.P.T.C.L. Kala Amb


Ram Subhag Singh, IAS
Chief Secretary and Chairperson, HPPTCL

MINUTE BOOK

H.P. POWER TRANSMISSION CORPORATION LTD., SHIMLA.

MINUTES OF 13th ANNUAL GENERAL MEETING OF
SHAREHOLDERS OF THE CORPORATION HELD ON 23-09-2021
AT 05:30 PM AT OFFICE-CHAMBER OF THE CHIEF SECRETARY,
GOVT. OF H.P., H.P. GOVT. SECRETARIAT, SHIMLA-171002.

PRESENT:

- | | |
|------------------------------------------------------------------------------------------------|------------------------|
| 1. Sh. Ram Subhag Singh, IAS
Chief Secretary to the
Govt. of H.P, Shimla-171002 | Chairman & Shareholder |
| 2. Sh. R.D. Dhiman, IAS
ACS (MPP & Power)
Govt. of H.P, Shimla-2. | Director & Shareholder |
| 3. Sh. Deyesh Kumar, IAS
Managing Director, HPPCL,
Shimla-171009 | Director & Shareholder |
| 4. Sh. J.C. Sharma, IAS
Addl. Chief Secretary to Hon'ble CM
Govt. of H.P, Shimla-171002. | Director |
| 5. Sh. Rakesh Kanwar, IAS
Special Secretary (IF- cum- DIF),
Govt. of H.P., Shimla-171002 | Shareholder |
| 6. Er. Ranvir Singh Jalta,
Managing Director, HPPTCL, Shimla-5 | Director |
| 7. Er. Arun Kumar Goyal,
Director (Projects), HPPTCL, Shimla-5 | Director |
| 8. Er. Rajiv Sood,
Director (P&C), HPPTCL, Shimla-5 | Director |
| 9. Sh. Deepak Bhardwaj
General Manager
HPIDB, Shimla-171001 | Shareholder |

In Attendance:

- 1) Sh. Sudershan K. Sharma, CS-cum-AGM, HPPCL, Shimla
- 2) Sh. Anil Kumar Sharma, DGM (Finance) HPPTCL, Shimla.

Pandey S.P.
Senior Manager (E)

Project Implementation Unit

MINUTE BOOK

Quorum:

Quorum was present as per Article 41 of the Articles of Association of the Company.

Sh. Ram Subhag Singh, IAS, Chief Secretary to the Govt. of Himachal Pradesh chaired the meeting.

With the permission of the chair, the Managing Director informed that the shorter notice to call the 13th Annual General Meeting has been served and Shareholders have consented to it under Section 101 (1) of the Companies Act, 2013 to hold the meeting on 23rd September, 2021 at 05:30 PM at shorter notice. The notice of the meeting was also perused.


Welcoming the Members and Directors and after declaring the presence of quorum, the Managing Director took up the agenda in the following order.

ORDINARY BUSINESS:

To apprise factual position with respect to receive, consider and adopt the Financial Statements (Annual Accounts) of the Company for the year ended 31st March, 2021, Board's Report and Report of Auditors thereon alongwith the comments of the Comptroller and Auditors General of India and replies thereto as on that date.

The Shareholders were informed that the Financial Statements (Annual Accounts) of the Company for the financial year ended 31st March, 2020 were prepared and approved by the Board of Directors in its 48th meeting held on 16th January, 2021. Thereafter, these were handed over to the Statutory Auditors for audit. The report of the Auditors was received. Thereafter, these accounts were submitted to the Accountant General, Himachal Pradesh to have the comments of the Comptroller and Auditor General of India (CAG) under the provisions of the Act. The comments of the CAG of India were also received and the Annual Accounts complete in all respects alongwith Board's Report were approved by the Board of Directors and subsequently adopted by the Shareholders in 12th Adjourned Annual General Meeting of the Company.

The Shareholders were further informed that so far as Financial Statements (Annual Accounts) for the FY 2020-21 are concerned, these are being prepared and consolidated. It is, however, mentioned that in order to comply with the provisions of the Act for the adoption of Annual Accounts for the FY 2020-21, the 13th Annual General Meeting of the Corporation is statutorily required to be held on or


 Pardeep Singh
 Senior Manager (E)
 Project Implementation Unit
 H.P.P.E.C.L. Kala Amb (U)

MINUTE BOOK

before 30.09.2021. So, in order to comply with the provisions of the Act, the Corporation is left with no alternative but to hold the 13th Annual General Meeting in respect of Financial Statements (Annual Accounts) for the FY 2020-21 at shorter notice, so as to apprise the factual position of pendency of annual accounts to the Shareholders for the FY 2020-21.

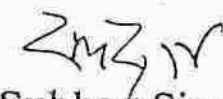
The Shareholders noted the factual position and after discussing the issue at length advised the Director (P&C) and DGM (Finance) to accelerate the process for completion of accounts for the FY 2020-21, so as to minimise further delay.

Thereafter, pending finalization of Financial Statements (Annual Accounts) for the FY 2020-21, the 13th Annual General Meeting (AGM) was adjourned sine-die for a date to be notified later. The Board of Directors/ Managing Director/ Director (P&C)/Deputy General Manager (Finance) was authorized to convene this AGM on completion of the Financial Statement (Annual Accounts) for the FY 2020-21.

There being no other business to transact, the meeting ended with a vote of thanks to the Chair.


Senior Manager (E)

Project Implementation Unit
H.P.P.T.C.L. Kala Amb (H.E.)


Ram Subhag Singh, IAS
Chief Secretary and Chairperson, HPPTCL

Full Title of the Project: Diversion of Forest land for c/o 132 kV MCT line from 220/132/33 kV HPPTCL substation Andheri to tower no. 20/21 of existing 132 kV Jamta-Kalaamb transmission line.

Aerial Distance Certificate

It is certified that the exact aerial distance from Kalesar National Park (Haryana) is 27.9 kms, Simbalwara National park is 22.3 kms & Asan Barrage Bird Sanctuary (Uttarakhand) is 41.3 kms from the proposed site of construction of 132 kV MCT line from 220/132/33 kV HPPTCL substation Andheri to tower no. 20/21 of existing 132 kV Jamta-Kalaamb transmission line within the jurisdiction of Nahan Forest Division, Distt. Sirmaur (HP).

Pardub Singh
 Senior Manager (Projects)
 HPPTCL, PIU Kala-amb,
 H.P.P.T.C.L., PIU Kala-Amb,
 District Sirmaur (HP) 173030

Savabh
 Divisional Forest Officer
 Nahan Forest Division,
 District Sirmaur (HP),
 Nahan, H.P.

Aerial Distance of 132 kV MCT line (from 220/132 kV Andheri Substation to T-20,21 of existing 132 kV Jamta Kala Amb Transmission line) from Simbalwada National Park, Kalesar National Park and Asan Barrage Bird Sanctuary

Lat: 30 Degree 32' 51.15" N
Long: 77 Degree 15' 19.81" E

Location of
T-40 of 132 kV
MCT line

Distance to Simbalwada NP : 22.3 km

Distance to Kalesar NP : 27.9 km

Distance to Asan Sanctuary: 41.3 km

Lat: 30 Degree 27' 42.84" N
Long: 77 Degree 27' 55.80" E

Lat: 30 Degree 24' 48.61" N
Long: 77 Degree 30' 3.94" E

Asan Barrage
Bird Sanctuary

Lat: 30 Degree 26' 9.96" N
Long: 77 Degree 39' 57.60" E

[Signature]
Deputy Manager (E)
Project Implementation Unit
H.P.P.T.C.L., Kala Amb (H.P.)

[Signature]
Senior Manager (Projects)
H.P.P.T.C.L., PIU Kala-Amb
Distt. Sirmour (H.P.) - 173030

[Signature]
Divisional Forest Officer,
Nahan Forest Division,
Nahan, H.P.

Full Title of Project: Diversion of 17.84 Hectare forest land for Construction of 132 kV MCT line on 220 kV MCTs with ACSR 'Zebra' conductor from 220/132 kV Sub-station proposed at Andheri to tower No.-20/21 of existing 132 kV Jamta - Kala Amb transmission line at Kala Amb Distt. Sirmaur (HP).

File No.

Date of Proposal:

Detail of Measurement (Length and width of Proposal)

Sr. No.	Tower No.	Mohal	Total Span (Mtrs)	Width (Mtrs)	Forest land (Mtrs)	Non Forest Land (Mtrs)
1	T1- T5	Andheri	895.23	35	894.02	1.20
2	T5 (ROW) - T22 (ROW)	Trilokpur	3755.60	35	2110.80	1644.80
3	T22 (ROW)- T27 (ROW)	Kohluwala	948.05	35	948.05	0.00
4	T27 (ROW)- T32 (ROW)	Salani	1142.17	35	442.63	699.54
5	T32 (ROW)- T33 (ROW)	Ambwala-Sainwala	233.63	35	0.00	233.63
6	T33 (ROW)- T35 (ROW)	Salani	623.66	35	331.11	292.55
7	T35 (ROW) - T37 (ROW)	Maholiya Khatola	527.89	35	0.00	527.89
8	T37 (ROW) – T21 (Existing Tower)	Bogariya	272.23	35	203.62	68.61
9	T38 – T20 (Existing Tower)	Bogariya	286.55	35	166.15	120.40
TOTAL			8685.01	-	5096.38	3588.62
Hectare			30.40	-	17.84	12.56

Date: - 20/06/2022

Place: NAHAN.


 Assistant Engineer (E),
 HPPTCL PIU: Kala-Amb,
 Distt. Sirmour (H.P.), 173030.
 Project Implementation Unit
 H.P.P.T.C.L., Kala Amb (H.P.)

C/s


 Divisional Forest Officer,
 H.P. Forest Division,
 Nahan Forest Division,
 Nahan, H.P.


 Senior Manager (Projects),
 HPPTCL PIU: Kala-Amb,
 H.P.P.T.C.L., PIU Kala-Amb,
 Distt. Sirmour (H.P.), 173030.

Full Title of Project: Diversion of 17.84 Hectare forest land for Construction of 132 kV MCT line on 220 kV MCTs with ACSR 'Zebra' conductor from 220/132 kV Sub-station proposed at Andheri to tower No.-20/21 of existing 132 kV Jamta - Kala Amb transmission line at Kala Amb Distt. Sirmaur (HP).

File No.

Date of Proposal:

CHECK LIST Sr. No

CERTIFICATE OF NON VIOLATION OF FCA, 1980


It is to certify that I, **Senior Manager (Projects), HPPTCL, PIU: Kala-Amb, Distt. Sirmour (H.P.)**, have applied for the diversion of 17.84 HA. of forest area for the purpose of construction of 132 kV Multi Circuit Transmission line from Proposed 220/132/33 kV HPPTCL Substation at Andheri to Tower No. 20/21 of 132 kV Jamta-Kala Amb Transmission Line in Tehsil Nahan Distt. Sirmaur (H.P.).

I, hereby ensure there is no violation of FCA, 1980 and no construction activity shall be started at proposed site till the area is not diverted in the name of the department.

Date: - 20/06/2022

Place: NAHAN


Assistant Engineer (E),
HPPTCL, PIU: Kala-Amb,
Distt. Sirmour (H.P.)-173030.
H.P.P.T.C.L., Kala Amb (H.P.)


Senior Manager (Projects),
HPPTCL, PIU: Kala-Amb,
Distt. Sirmour (H.P.)-173030.
H.P.P.T.C.L., PIU: Kala-Amb,
Distt. Sirmour (H.P.)-173030

C/s


Divisional Forest Officer,
H.P. Forest Division,
Nahan Forest Division,
Nahan, H.P.



(A State Govt. undertaking)

Corporate office : Himfed Bhawan, Panjari, Shimla-171005(H.P.)
Number (CIN) : U40101HP2008SGC030950
GST No. : 02AACCH1548M1ZP
Website address : www.hpptcl.com
Telephone/Fax : 0177-2831283, 2831284

No. HPPTCL/PIU-Kala-Amb/FCA-AKTL/2022-23 1224

Dated: - 14/02/2023


Certificate Regarding Muck Management Plan

The towers are located in Hilly Terrain. The tower foundation and its related revetment works are planned based on the topographical and techno-economical requirements so that minimum cutting/excavation & revetment works are required and cutting/excavated quantity of earth are fully utilized within the tower bench.

In the case of "Construction of 132 kV MCT line on 220 kV towers from 220/132/33 kV Substation Andheri to tower no. 20/21 of existing 132 kV Jamta-Kalaamb transmission line", the quantity of the cutting/excavated & filling is worked out as per the design drawings and site-specific requirements wherein total 176.35 cum (or 4.3 cum per Tower) (which is only 0.75 % of the total excavated quantity) becomes surplus after filling. (Details enclosed at **Annex-'A'**)

It is further mentioned that the geological strata of the site are generally comprises of soil and boulders of different sizes. Generally excavated material contains 20-40% of usable boulders/stones which are used for revetment work. After excavation, the boulder extracted from the site are stacked and used for the construction of revetments works. So in the instant case, 7064 cum (or 30%) excavated earth shall be in the shape of usable stone which would be used for revetment work. As such the estimated surplus earth shall be fully consumed within the tower site.

However, even if any minor earth material becomes surplus same is used and spread on the overall tower bench as a levelling course with proper compaction.


Senior Manager (Projects)
PIU Kala-Amb, HPPTCL,
Distt. Sirmaur (HP)

Name of Work		Construction of 132 kV MCT line from 220/132/33 kV HPPTCL Sub-station Andheri at Kala Amb to T-20-21 of existing 132 kV Jamta - Kalaamb TL in Distt. Sirmaur (HP)		
Tower wise detail of Earth Cutting and Filling				
Sr. No	Tower Detail	Description	Cutting (Cum)	Filling (Cum)
1	T-1	Bench cutting/ filling + Breast wall cutting	270.82	37.8
		Excavation of tower foundation	474.21	
		Backfilling behind retaining walls		181.94
		Filling of tower pits after concreting.		396
		Sub total-1	745.03	615.735
2	T-2	Bench cutting/ filling + Breast wall cutting	16.56	53.38
		Excavation of tower foundation	474.21	
		Backfilling behind retaining walls		134.91
		Filling of tower pits after concreting.		396
		Sub total-2	490.77	584.29
3	T-3	Bench cutting/ filling + Breast wall cutting	52.47	44.84
		Excavation of tower foundation	474.21	
		Backfilling behind retaining walls		160.59
		Filling of tower pits after concreting.		396
		Sub total-3	526.68	601.43
4	T-4	Bench cutting/ filling + Breast wall cutting	54.135	30.24
		Excavation of tower foundation	474.21	
		Backfilling behind retaining walls		182.18
		Filling of tower pits after concreting.		396
		Sub total-4	528.345	608.418
5	T-5	Bench cutting/ filling + Breast wall cutting	32.472	20.16
		Excavation of tower foundation	474.21	
		Backfilling behind retaining walls		266.13
		Filling of tower pits after concreting.		396
		Sub total-5	506.682	682.288
6	T-6	Bench cutting/ filling + Breast wall cutting	53.838	11.79
		Excavation of tower foundation	474.21	
		Backfilling behind retaining walls		37.75
		Filling of tower pits after concreting.		396
		Sub total-6	528.048	445.54
7	T-7	Bench cutting/ filling + Breast wall cutting	4.68	29.826
		Excavation of tower foundation	474.21	
		Backfilling behind retaining walls		74.95
		Filling of tower pits after concreting.		396
		Sub total-7	478.89	500.776
8	T-8	Bench cutting/ filling + Breast wall cutting		47.53
		Excavation of tower foundation	474.21	
		Backfilling behind retaining walls		65.52
		Filling of tower pits after concreting.		396
		Sub total-8	474.21	509.045
9	T-9	Bench cutting/ filling + Breast wall cutting	139.455	5.85
		Excavation of tower foundation	474.21	
		Backfilling behind retaining walls		242.58
		Filling of tower pits after concreting.		396
		Sub total-9	613.67	644.43
10	T-10	Bench cutting/ filling + Breast wall cutting	120.068	
		Excavation of tower foundation	474.21	
		Backfilling behind retaining walls		136.48
		Filling of tower pits after concreting.		396
		Sub total-10	594.28	532.48
11	T-11	Bench cutting/ filling + Breast wall cutting	21.708	21.096
		Excavation of tower foundation	474.21	
		Backfilling behind retaining walls		75.50
		Filling of tower pits after concreting.		396
		Sub total-11	495.92	492.596

12	T-12	Bench cutting/ filling + Breast wall cutting		84.978
		Excavation of tower foundation	474.21	195.32
		Backfilling behind retaining walls		396
		Filling of tower pits after concreting.		676.298
		Sub total-12	474.21	11.7
13	T-13	Bench cutting/ filling + Breast wall cutting	174.662	
		Excavation of tower foundation	474.21	150.96
		Backfilling behind retaining walls		396
		Filling of tower pits after concreting.		558.66
		Sub total-13	648.87	48.951
14	T-14	Bench cutting/ filling + Breast wall cutting	32.652	
		Excavation of tower foundation	474.21	140.22
		Backfilling behind retaining walls		396
		Filling of tower pits after concreting.		585.171
		Sub total-14	506.86	2.79
15	T-15	Bench cutting/ filling + Breast wall cutting	227.42	
		Excavation of tower foundation	474.21	144.30
		Backfilling behind retaining walls		396
		Filling of tower pits after concreting.		543.09
		Sub total-15	701.63	16.83
16	T-16	Bench cutting/ filling + Breast wall cutting	278.77	
		Excavation of tower foundation	474.21	226.38
		Backfilling behind retaining walls		396
		Filling of tower pits after concreting.		639.205
		Sub total-16	752.98	68.76
17	T-17	Bench cutting/ filling + Breast wall cutting	190.18	
		Excavation of tower foundation	474.21	214.40
		Backfilling behind retaining walls		396
		Filling of tower pits after concreting.		679.16
		Sub total-17	664.39	
18	T-18	Bench cutting/ filling + Breast wall cutting	304	
		Excavation of tower foundation	474.21	123.60
		Backfilling behind retaining walls		396
		Filling of tower pits after concreting.		519.6
		Sub total-18	778.21	23.967
19	T-19	Bench cutting/ filling + Breast wall cutting	0.68	
		Excavation of tower foundation	474.21	91.75
		Backfilling behind retaining walls		396.00
		Filling of tower pits after concreting.		511.717
		Sub total-19	474.89	8.73
20	T-20	Bench cutting/ filling + Breast wall cutting	29.502	
		Excavation of tower foundation	474.21	100.00
		Backfilling behind retaining walls		396
		Filling of tower pits after concreting.		504.73
		Sub total-20	503.71	33.047
21	T-21	Bench cutting/ filling + Breast wall cutting	206.54	
		Excavation of tower foundation	474.21	257.43
		Backfilling behind retaining walls		396
		Filling of tower pits after concreting.		686.472
		Sub total-21	680.75	40.188
22	T-22	Bench cutting/ filling + Breast wall cutting	10.728	
		Excavation of tower foundation	474.21	112.74
		Backfilling behind retaining walls		396
		Filling of tower pits after concreting.		548.928
		Sub total-22	484.94	35.64
23	T-23	Bench cutting/ filling + Breast wall cutting	21.118	
		Excavation of tower foundation	474.21	62.04
		Backfilling behind retaining walls		396
		Filling of tower pits after concreting.		493.68
		Sub total-23	495.33	112.47
24	T-24	Bench cutting/ filling + Breast wall cutting	8.765	
		Excavation of tower foundation	474.21	165.87
		Backfilling behind retaining walls		396
		Filling of tower pits after concreting.		674.34
		Sub total-24	482.98	

25	T-25	Bench cutting/ filling + Breast wall cutting	471.203	22.653
		Excavation of tower foundation	474.21	136.62
		Backfilling behind retaining walls		396
		Filling of tower pits after concreting.		555.273
		Sub total-25	945.41	59.616
26	T-26	Bench cutting/ filling + Breast wall cutting	385.388	
		Excavation of tower foundation	474.21	217.35
		Backfilling behind retaining walls		396
		Filling of tower pits after concreting.		672.966
		Sub total-26	859.60	23.605
27	T-27	Bench cutting/ filling + Breast wall cutting	81.442	
		Excavation of tower foundation	474.21	117.50
		Backfilling behind retaining walls		396
		Filling of tower pits after concreting.		537.105
		Sub total-27	555.65	88.252
28	T-28	Bench cutting/ filling + Breast wall cutting	263.786	
		Excavation of tower foundation	474.21	290.08
		Backfilling behind retaining walls		396
		Filling of tower pits after concreting.		774.332
		Sub total-28	738.00	47.952
29	T-29	Bench cutting/ filling + Breast wall cutting	408.261	
		Excavation of tower foundation	474.21	279.92
		Backfilling behind retaining walls		396
		Filling of tower pits after concreting.		723.872
		Sub total-29	882.47	8.244
30	T-30	Bench cutting/ filling + Breast wall cutting	10.95	
		Excavation of tower foundation	474.21	168.75
		Backfilling behind retaining walls		396
		Filling of tower pits after concreting.		572.994
		Sub total-30	485.16	31.5
31	T-31	Bench cutting/ filling + Breast wall cutting	4.407	
		Excavation of tower foundation	474.21	146.96
		Backfilling behind retaining walls		396
		Filling of tower pits after concreting.		574.46
		Sub total-31	478.62	46.044
32	T-32	Bench cutting/ filling + Breast wall cutting	6.201	
		Excavation of tower foundation	474.21	172.14
		Backfilling behind retaining walls		396
		Filling of tower pits after concreting.		614.184
		Sub total-32	480.41	35.784
33	T-33	Bench cutting/ filling + Breast wall cutting	18.72	
		Excavation of tower foundation	474.21	128.25
		Backfilling behind retaining walls		396
		Filling of tower pits after concreting.		560.034
		Sub total-33	492.93	35.226
34	T-34	Bench cutting/ filling + Breast wall cutting	2.16	
		Excavation of tower foundation	474.21	207.00
		Backfilling behind retaining walls		396
		Filling of tower pits after concreting.		638.226
		Sub total-34	476.37	12.051
35	T-35	Bench cutting/ filling + Breast wall cutting	0.054	
		Excavation of tower foundation	474.21	207.00
		Backfilling behind retaining walls		396
		Filling of tower pits after concreting.		615.051
		Sub total-35	474.26	1.58
36	T-36	Bench cutting/ filling + Breast wall cutting	23.143	
		Excavation of tower foundation	474.21	22.50
		Backfilling behind retaining walls		396
		Filling of tower pits after concreting.		420.08
		Sub total-36	497.35	4.055
37	T-37	Bench cutting/ filling + Breast wall cutting	25.184	
		Excavation of tower foundation	474.21	0.00
		Backfilling behind retaining walls		396
		Filling of tower pits after concreting.		400.055
		Sub total-37	499.39	

38	T-38	Bench cutting/ filling + Breast wall cutting	8.887	69.615
		Excavation of tower foundation	474.21	
		Backfilling behind retaining walls		82.37
		Filling of tower pits after concreting.		396
		Sub total-38	483.10	547.983
39	T-39	Bench cutting/ filling + Breast wall cutting	32.717	1.836
		Excavation of tower foundation	474.21	
		Backfilling behind retaining walls		0.00
		Filling of tower pits after concreting.		396
		Sub total-39	506.93	397.836
40	T-40	Bench cutting/ filling + Breast wall cutting	86.13	33.52
		Excavation of tower foundation	474.21	
		Backfilling behind retaining walls		72.64
		Filling of tower pits after concreting.		396
		Sub total-40	560.34	502.16
41	T-41	Bench cutting/ filling + Breast wall cutting	27.018	32.436
		Excavation of tower foundation	474.21	
		Backfilling behind retaining walls		0.00
		Filling of tower pits after concreting.		396
		Sub total-41	501.23	428.436
Grand Total (1 to 41)		23549.48	23373.13	
Net Surplus Earth to be Disposed off			176.35	

NOTES:-

1) NET SURPLUS EARTH TO BE DISPOSED OFF = 176.35 cum approx. i.e., 4.3 cum/ per. tower.

2) At most of tower locations, out of total earth filling as computed above, 20 to 40 % of stone/ boulders other than soil likely to be found during excavation which will be used in revetment work and as a filter media behind the revetment wall.

3) Since earth filling is a combination of soil and stone/ boulders , but practically earth/ soil is required to be borrowed from other locations for maintaining the tower benches with earth filling.

4) In exceptional cass, if stone/ boulders not found during cutting and excavation then plinth/ height of retaining walls to be increased for consuming surplus earth

Hence, there will be no surplus earth/ Soil for disposing off at each tower location.

[Signature]
Junior Engineer (C)
O/o DGM & Head Trans Design
HPPTCL Anu, Hamirpur (H.P.)

[Signature]
Assistant Engineer
O/o DGM & Head Trans Design
HPPTCL Anu, Hamirpur (H.P.)

[Signature]
Sr. Manager
O/o DGM & Head Trans Design
HPPTCL Anu Hamirpur (H.P.)

राजस्व विभाग, हिमाचल प्रदेश - नकल जमाबंदी

पत्र.सी.ए रसीद नं. 2057130223929657

जिला : सिरमौर
तहसील : नाहन
ग्राम/नगरपालिका : नाहन-1
पटवार वृत्त : त्रिलोकपुर
हवस्त नं. : 125

नकल शुल्क : 1.00
सेवा शुल्क : 10
कुल शुल्क : 11

मोहान : अन्धेरी

साल : 2017-2018

रकबा ईकाई: बीघा-बिस्वा-बि

खेपट नं.	खेतीनी नं.	नाम मालिक व पहावाल	नाम फावतकार व पहावाल	नाम धाह या दीगर प्रसायल आवपाशी	नम्बर खसरा हल	रकबा हर खेत व मिजान खाता मय किस्म अराजी मौदीक ईकाइयों में	हिस्सा या पैमाना हकीयत व तरीका बाण	कैफियत
1	2	3	4	5	6	7	8	9
37 गिन	43 गिन	मिर्तन घौशन पुव व भोगते लीला मित्रा सदानन्द पुव मुदीनाय भाग बदरसर मितायी गोविन्द मदनहरीन नाहन, जिला सिरमौर	कारत व कट्ठा स्वयं	97	18-11-00 नाकादिल जंगल झाडा	कट्ठा व पड़ना बराह खेपट न. (1)	नई 258 मलकियत	कि.ई. तक हकूक
32	38							
बराह								
खेपट न.								
(1)								
1.07								
गान								
0.58								
रवाई								
0.49								

Rajdub Singh
Senior Manager (H)

Narinder Kumar

V.L. Narinder Kumar
Block Nahar
Project Implementation Unit
H.P.P.T.C.L. Kala Amb (H.M.) No. 94188-23588

To Verify: enter the Copy No above Bar Code at
<https://himbhoomilmk.nic.in>
For Validity Refer: Notific. No:Rev-C(FY)10-1/2009 Dated 14-Feb-2011

Jam11032122840
Barcode

दिनांक: 26-Feb-2022

पृष्ठ संख्या: 1

निकेत : हिमाचल प्रदेश - शिमला

Certified that this copy has been generated from the database of Revenue Department at Central Server- HP as accessed by the Lok Mitra Kendra LMK TRILOKPUR on 26-February-2022

राजस्व विभाग, हिमाचल प्रदेश - नकल जमागंदी

जिला : सिरमौर

तहसील : नाहन

कानूननोबुद्ध : नाहन-1

पटवार वृत्त : त्रिलोकपुर

हदबस्ता नं. : 125

मोहान्न : अन्योरी

एस.सी.ए रसीद संख्या: 2238130429335317

नाम : 0

पिता/पति : 0

नकल शुल्क : 1

सेवा शुल्क : 10

कुल शुल्क : 11

शाल : 2017-2018 रकबा ईकाई: गीघा-विस्वा-वि

खेवट नं.	खेवट नं.	नाम नातिक व एहराल	नाम काश्तकार व एवावर	नाम चाह व गीगर वरायल आगपाशी	नम्बर छसरा हान	रकबा हः खेन व मिलान खाता मय किस्म आगपाशी मीट्रीक ईकाईयों में	हिन्सा या पैमाना हवीयत व तरीका बाउ	कैफियत
48. मिर्	2	हरेवेष पुत्र दशोन्धी पुत्र	काशन व कब्जा स्वयं	5	6	7	8	9
38	54 मिर्	पतिग्या स्वास्त्रिय वासी			183/138/89	39-16-00 02-14-00 ओबड़ दोम 02-00-00 बंजर कदम 35-02-00 नाकाबिल जंगल झाड़ी	कब्जा व पड़ता वराह खेवट न. (1)	म.ई. 281 तकसीम किसान नोट ई.न. 228 अड रुना खाता हजा से मराम हिस्सा मिलानि व हरकत मुद्रा दशोन्धी ने मदने मु. 3,00, 00 रु में बहकण्डि मरालय नकसरी वि. शाख मोक्तपुर के पास न अलायगी कर्ज आड इन है मिति 30-03- 2010 को स्वीकार है

Pardub Sahi
Senior Manager (P)

Project Implementation
H.P.P.T.C.L. Kala Amb (H.P.)

Certified that this copy has been generated from the database of Revenue Department at Central Server- HP as accessed by the Lok Mitra Kendra Pradeep Kumar Sharma on 26-August-2022

To Verify, enter the Copy No at above Bar Code at
<https://himbhco.milmk.nic.in>
For Validity refer : Nollific. No:Rev-C(f)/10-1/2009 Dated 14-Feb-2011

Jam11032210903



निकनेट : हिमाचल प्रदेश - शिमला

दिनांक: 26-Aug-2022

पृष्ठ संख्या: 1

T-3

5

एस.सी.ए रसीद संख्या: 2057125723881624

राजस्व विभाग, हिमाचल प्रदेश - नकल जमाबंदी

जिला : सिरमौर

तहसील : नाहन

कानूननगोवृत : नाहन-1

पटवार वृत : तिलोकपुर

हदबस्त नं. : 125

मोहाल : अन्धेरी

साल : 2017-2018

रकबा ईकाई: बीघा-बिस्वा-बि

नकल शुल्क : 1
सेवा शुल्क : 10
कुल शुल्क : 11

खेवट नं.	खतीनी नं.	नाम मालिक व एहवाल	नाम कारतकार व एहवाल	नाम चाह व दीगर वसायत आबपासी	नम्बरा खसरा भाल	रकबा हर खेत व मिजान खाता मय किस्म अराजी मीट्रीक ईकाइयों में	हिस्सा या पैमाना हकीयत व तरीका बाछ	कैफियत
1	2	3	4	5	6	7	8	9
9 मिन	12 मिन	मुख्तयारा, नौरता पुत्र	काश्त व कब्जा स्वयं		182/134289	13-14-00 00-16-00 आवड दोयम 00-15-00 बंजर स्टीम 12-03-00 नामखिल जंगल झाडी	कब्जा व पड़ता बसत खेवट न. (1)	नई. 283 तकसीम तुलमान
40 न	58 न	लेखू पुत्र लीरा भाग बराबर						
	60 न	स्यानिय वासी						
बाराहा								
खेवट न.								
(1)								
0.78								
माल								
0.42								

Sanjiv Saini
Senior Manager (F)

Project Implementation Unit

H.P.P.T.C.L. Kala Amb (H.P.)

Naveed Arif
Senior Manager (F)

Certified that this copy has been generated from the database of Revenue Department at Central

Server- HP as accessed by the Lok Mitra Kendra LMK TRILOKPUR on 26-February-2022

To Verify, enter the Copy No above Bar Code at <https://himbhoomilkm.nic.in>

For Validity Refer : Notific. No:Rev-C(FY)10-172009 Dated 14-Feb-2011

दिनांक: 26-Feb-2022

निकलेट : हिमाचल प्रदेश - शिमला

Jam11032122837



पृष्ठ संख्या: 1

7-3-4

6

एस.सी.ए रसीद संख्या: 2057125423852683

राजस्व विभाग, हिमाचल प्रदेश - नकल जमाबंदी

जिला : सिरमौर
तहसील : नाहन
कानूनगोवत : नाहन-1
पटवार वृत्त : त्रिलोकपुर
हदबस्त नं. : 125

मोहाल : अन्धेरी

रकबा ईकाई: बीघा-बिस्वा-बि

साल : 2017-2018

नकल शुल्क : 1
सेवा शुल्क : 10
कुल शुल्क : 11

खेवट नं.	खेत नं.	नाम मालिक व एहवाल	नाम कारतकार व एहवाल	नाम घाह व दीनर वसायल आबपासी	नम्बर खसरा हाल	रकबा हर खेत व मिजान खाता मय किस्म अराजी सीटीक ईकाइयों में	हिस्सा या पैमाना हकीयत व तरीका बाण	कैफियत
1	2	3	4	5	6	7	8	9
42 मिन	48 मिन	मामराज पुत्र लेखू पुत्र हीरा स्थानिय वासी	कारत व कब्जा स्वयं	181/13.605	06-08-00	कब्जा व पट्टा, बराह खेत न.	नई	नई
40 म	58 म				00-15-00	ओबड दोयम	283	लकली
					00-10-00	बजर इदीम	337	पारिवाही
					05-01-00	नाकबिल जंगल झडी		व्यावहारीक
								मामराज
								लवात
								जिमम नामकार
								गामल हू पावलाइ
								विवरण 18/12/84 में
								पुनः कम्पार कर देर 18/12/84
								नियम अनुसार किया जा रहा है
								दिनांक 16-7-2021 को मंजूर हुआ

Pradeep Singh
Senior Manager (H)

Narinder Kumar
VLL Project Manager
LMK Trilokpur Block Nahar
Project Implementation Unit, District Office (H.P.)
H.P.P.T.C.L. Kala Amb (H.P.) Mobile No. 9158-23538

Jam11032122835

To Verify: enter the Copy No above Bar Code at
<https://himbhoomilkm.nic.in>
For Validity Refer : Notific. No:Rev-C(FY10-1/2009 Dated 14-Feb-2011

पृष्ठ संख्या: 1

निर्दिष्ट : 26-Feb-2022

Certified that this copy has been generated from the database of Revenue Department at Central Server- HP as accessed by the Lok Mitra Kendra LMK TRILOKPUR on 26-February-2022

निकनेट : हिमाचल प्रदेश - शिमला

राजस्व विभाग, हिमाचल प्रदेश - नकल जमाबंदी

जिला : सिरमौर

तहसील : नाहन

कानूनगोवृत : नाहन-1

पटवार वृत : त्रिलोकपुर

हदबस्त नं. : 124

मोहाल : त्रिलोकपुर

साल : 2013-2014

रकबा ईकाई: बीघा-बिस्वा-बि

खेवट नं.	खेतोंनी नं.	नाम मालिक व एहवाल	नाम कारतकार व एहवाल	नाम चाह व दीगर वसायल आवपाशी	नम्बर खसरा हाल	रकबा हर खेत व मिजान खाता मय किस्म अराजी मीट्रीक ईकाइयों में	हिस्सा या पैमाना हकीयत व तरीका वाछ	कैफियत
1	2	3	4	5	6	7	8	9
38 मिन	43 मिन	कुलदीप सिंह, वीरवल सिंह, विक्रम सिंह, कुलबन्त सिंह पुत्र शेर सिंह पुत्र किसान भाग: बराबर स्थानिय वासी	कल्या स्वयं		172	18-03-00 नाकाबिल अगल डाडी	कच्चा व पट्टा अगर खेवट नं (1)	नई किई 789 तक्तोम लानगी नोट एस्ट नं. 24 मिति 12-09-2013 के अनुसार जता लजा सेवालन हिस्सा मिजानविल कुलदीप सिंह हिस्सेदार न बटल मु. 2,75,000 रु वरुन HP State Co-op Bank Trilokpur के पास ता अदायगी कर्जो आड रहन हे
31	37.127							
9.10 माल	माल							
4.92 स्वाई	स्वाई							
4.18								

Project Implementation Unit
H.P.P.T.C.L., Kala Amb (H.P.)
To Verify: enter the Copy No above Bar Code at
<https://himbhoomilk.nic.in>
For Validity Refer : Notific. No:Rev-C(F)/10-1/2009 Dated 14-Feb-2011

नकल शुल्क : 1.00
सेवा शुल्क : 10
कुल शुल्क : 11

निकनोट : हिमाचल प्रदेश - शिमला

दिनांक: 05-Mar-2022

पृष्ठ संख्या: 1

राजस्व विभाग, हिमाचल प्रदेश - नकल जमाबंदी

जिला : सिरमौर
 ग्रहसील : नाहल
 कानूनगोवत : नाहन-1
 पटवार वृत्त : त्रिलोकपुर
 इंदबस्त नं. : 124

एस.सी.ए रसीद संख्या: 2064152621665987

नाम : 1
 पिता/पति : 1

नकल शुल्क : 1
 सेवा शुल्क : 10
 कुल शुल्क : 11

मोहाल : त्रिलोकपुर

साल : 2013-2014

रकबा ईकाई: बीघा-बिस्वा-बि

खेबट नं.	खतौनी नं.	नाम मालिक व एहवाल	नाम काश्तकार व एहवाल	नाम चारु व दीगर वसायल आबापाशी	नम्बर खसरा हाल	रकबा हर खेत व मिजान खाता मय किस्म अराजी मीट्रीक ईकाइयों में	हिस्सा या पैमाना हकीयत व तरीका बाछ	कैफियत
1	2	3	4	5	6	7	8	T.C.P. Bireva
42 निम्न	47 निम्न	कुल भाग (2) शमशेर सिंह, धनवीर सिंह, धर्म सिंह, नन्द लाल पुत्र गोपाल सिंह पुत्र बहादुर सिंह भाग बराबर (1) भाग भोगसिंह, प्रीतम सिंह, चतर सिंह, सुनील कुमार पुत्र व श्रीमति रीतु देवी पुत्री व श्रीमति स्वप्नदेवी विधवा तेग सिंह पुत्र इन्दर सिंह भाग बराबर (1) भाग स्थानिय वासी	काश्त व कट्ठा स्वयं		879/167	15-09-00 नाकाबिल जगल झाड़ी	कच्चा व पड़ल बगर खेबट नं.(1)	914 बगार
35	41							914 बगार
9.82 माल								
5.31 स्वाई								
4.51								

नाम: एहवाल ई.पी. 914 बिस्वा है मीट्रीक
 बाछ खेबट नं. 914 बिस्वा है मीट्रीक
 एहवाल ई.पी. 914 बिस्वा है मीट्रीक
 बाछ खेबट नं. 914 बिस्वा है मीट्रीक
 17-5-2014 को एहवाल ई.पी. 914 बिस्वा है मीट्रीक

Village Revenue Officer

Tilokpur Circle No. 5

Teh. Nahan Dist. Sirmour H.P.

VLE H.P. Dist. Sirmour H.P.

LMK TRILOKPUR (H.P.)

Dist. Sirmour (H.P.)

11/5/2022

Signature of Officer

Project Implementation Unit

H.P.P.T.C.L. Kala Amb (H.P.)

To Verify; enter the Copy No above Bar Code at

<https://himbhoomilmk.nic.in>

For Validity Refer : Notice No:Rev-C(FY)10-172009 Dated 14-Feb-2011

पृष्ठ संख्या: 1

दिनांक: 05-Mar-2022

निकनेट : हिमाचल प्रदेश - शिमला

Certified that this copy has been generated from the database of Revenue Department at Central Server- HP as accessed by the Lok Mitra Kendra LMK TRILOKPUR on 05-March-2022

Jam11032123591



पृष्ठ संख्या: 1

Bill : 1

पिता/पति : 1

150

कल शब्द : 158

—

स्वा-वि

समोहाल : त्रिलोकपुर

साल : 2013-2014

गकदा र्दकार्दः बीया-विस्वा-वि

दिनांक: 27-Jan-2022

गिकनेट : हिमाचल प्रदेश - शिमला

दिनांक: 27-Jan-2022

पण्ठ संख्या: 1

Senior Major (E)

Project Implementation Unit

H.P.P.T.C.L. Kala Amb (H.P.)

3	4	5	6	7	8	9
सिंह पुत्र रघुवीर सिंह पुत्र आला राम भाग बराबर (37149840) भाग अशोक कुमार, पवन कुमार, धर्मेन्द्र कुमार पुत्र व श्रीमति सोनो देवी विद्या सोम प्रकाश पुत्र सुन्दर सिंह भाग बराबर (9049320) भाग ओमप्रकाश (7972020) भाग पुत्र व जान सिंह, मोहन सिंह भाग बराबर (18098640) भाग पुत्र सुन्दर सिंह पुत्र जसवंत सिंह सुनील कुमार पुत्र उज्जय सिंह पुत्र हिरा सिंह (10160640) भाग नान सिंह, विष्णुस पुत्र सुनील कुमार पुत्र उज्जय सिंह भाग बराबर (20321280) भाग मेन सिंह, जगदीश पुत्र व श्रीमति जसवंत, श्रीमति स्वामि पुत्रिया व श्रीमति सुकुमार देवी विद्या लखन पुत्र हिरा सिंह भाग बराबर (14288400) भाग विष्णु सिंह, किशोर् कुमार पुत्र व श्रीमति ललितो, श्रीमति सुनीता पुत्रिया व श्रीमति उम देवी विद्या लखी रान पुत्र हिरा सिंह भाग बराबर (11430720) भाग रान सिंह पुत्र प्रताप सिंह पुत्र हरी (16669800) भाग मेन पाल, सुशील कुमार, रान सिंह पुत्र कुमार पुत्र बन्नेर सिंह पुत्र प्रताप सिंह भाग बराबर (16669800) भाग रणवीर सिंह, नहावीर सिंह, उदेंद्र सिंह पुत्र व श्रीमति कुसुम लता पुत्र व श्रीमति शिवा देवी विद्या राजा रान पुत्र गोपाल सिंह भाग बराबर (13812120) भाग बलवीर सिंह पुत्र गोपाल सिंह पुत्र टारी (13812120) भाग कुलदीप सिंह, वीरवल सिंह, विक्रम सिंह, कुसुम सिंह पुत्र गोर सिंह पुत्र किरान भाग बराबर (13335840) भाग भूल सिंह पुत्र मोती राम पुत्र देवी सिंह	नोट: 1. 2. 3. 4. 5. 6. 7. 8. 9. 10. 11. 12. 13. 14. 15. 16. 17. 18. 19. 20. 21. 22. 23. 24. 25. 26. 27. 28. 29. 30. 31. 32. 33. 34. 35. 36. 37. 38. 39. 40. 41. 42. 43. 44. 45. 46. 47. 48. 49. 50. 51. 52. 53. 54. 55. 56. 57. 58. 59. 60. 61. 62. 63. 64. 65. 66. 67. 68. 69. 70. 71. 72. 73. 74. 75. 76. 77. 78. 79. 80. 81. 82. 83. 84. 85. 86. 87. 88. 89. 90. 91. 92. 93. 94. 95. 96. 97. 98. 99. 100. 101. 102. 103. 104. 105. 106. 107. 108. 109. 110. 111. 112. 113. 114. 115. 116. 117. 118. 119. 120. 121. 122. 123. 124. 125. 126. 127. 128. 129. 130. 131. 132. 133. 134. 135. 136. 137. 138. 139. 140. 141. 142. 143. 144. 145. 146. 147. 148. 149. 150. 151. 152. 153. 154. 155. 156. 157. 158. 159. 160. 161. 162. 163. 164. 165. 166. 167. 168. 169. 170. 171. 172. 173. 174. 175. 176. 177. 178. 179. 180. 181. 182. 183. 184. 185. 186. 187. 188. 189. 190. 191. 192. 193. 194. 195. 196. 197. 198. 199. 200. 201. 202. 203. 204. 205. 206. 207. 208. 209. 210. 211. 212. 213. 214. 215. 216. 217. 218. 219. 220. 221. 222. 223. 224. 225. 226. 227. 228. 229. 230. 231. 232. 233. 234. 235. 236. 237. 238. 239. 240. 241. 242. 243. 244. 245. 246. 247. 248. 249. 250. 251. 252. 253. 254. 255. 256. 257. 258. 259. 260. 261. 262. 263. 264. 265. 266. 267. 268. 269. 270. 271. 272. 273. 274. 275. 276. 277. 278. 279. 280. 281. 282. 283. 284. 285. 286. 287. 288. 289. 290. 291. 292. 293. 294. 295. 296. 297. 298. 299. 300. 301. 302. 303. 304. 305. 306. 307. 308. 309. 310. 311. 312. 313. 314. 315. 316. 317. 318. 319. 320. 321. 322. 323. 324. 325. 326. 327. 328. 329. 330. 331. 332. 333. 334. 335. 336. 337. 338. 339. 340. 341. 342. 343. 344. 345. 346. 347. 348. 349. 350. 351. 352. 353. 354. 355. 356. 357. 358. 359. 360. 361. 362. 363. 364. 365. 366. 367. 368. 369. 370. 371. 372. 373. 374. 375. 376. 377. 378. 379. 380. 381. 382. 383. 384. 385. 386. 387. 388. 389. 390. 391. 392. 393. 394. 395. 396. 397. 398. 399. 400. 401. 402. 403. 404. 405. 406. 407. 408. 409. 410. 411. 412. 413. 414. 415. 416. 417. 418. 419. 420. 421. 422. 423. 424. 425. 426. 427. 428. 429. 430. 431. 432. 433. 434. 435. 436. 437. 438. 439. 440. 441. 442. 443. 444. 445. 446. 447. 448. 449. 450. 451. 452. 453. 454. 455. 456. 457. 458. 459. 460. 461. 462. 463. 464. 465. 466. 467. 468. 469. 470. 471. 472. 473. 474. 475. 476. 477. 478. 479. 480. 481. 482. 483. 484. 485. 486. 487. 488. 489. 490. 491. 492. 493. 494. 495. 496. 497. 498. 499. 500. 501. 502. 503. 504. 505. 506. 507. 508. 509. 510. 511. 512. 513. 514. 515. 516. 517. 518. 519. 520. 521. 522. 523. 524. 525. 526. 527. 528. 529. 530. 531. 532. 533. 534. 535. 536. 537. 538. 539. 540. 541. 542. 543. 544. 545. 546. 547. 548. 549. 550. 551. 552. 553. 554. 555. 556. 557. 558. 559. 560. 561. 562. 563. 564. 565. 566. 567. 568. 569. 570. 571. 572. 573. 574. 575. 576. 577. 578. 579. 580. 581. 582. 583. 584. 585. 586. 587. 588. 589. 590. 591. 592. 593. 594. 595. 596. 597. 598. 599. 600. 601. 602. 603. 604. 605. 606. 607. 608. 609. 610. 611. 612. 613. 614. 615. 616. 617. 618. 619. 620. 621. 622. 623. 624. 625. 626. 627. 628. 629. 630. 631. 632. 633. 634. 635. 636. 637. 638. 639. 640. 641. 642. 643. 644. 645. 646. 647. 648. 649. 650. 651. 652. 653. 654. 655. 656. 657. 658. 659. 660. 661. 662. 663. 664. 665. 666. 667. 668. 669. 670. 671. 672. 673. 674. 675. 676. 677. 678. 679. 680. 681. 682. 683. 684. 685. 686. 687. 688. 689. 690. 691. 692. 693. 694. 695. 696. 697. 698. 699. 700. 701. 702. 703. 704. 705. 706. 707. 708. 709. 710. 711. 712. 713. 714. 715. 716. 717. 718. 719. 720. 721. 722. 723. 724. 725. 726. 727. 728. 729. 730. 731. 732. 733. 734. 735. 736. 737. 738. 739. 740. 741. 742. 743. 744. 745. 746. 747. 748. 749. 750. 751. 752. 753. 754. 755. 756. 757. 758. 759. 760. 761. 762. 763. 764. 765. 766. 767. 768. 769. 770. 771. 772. 773. 774. 775. 776. 777. 778. 779. 780. 781. 782. 783. 784. 785. 786. 787. 788. 789. 790. 791. 792. 793. 794. 795. 796. 797. 798. 799. 800. 801. 802. 803. 804. 805. 806. 807. 808. 809. 810. 811. 812. 813. 814. 815. 816. 817. 818. 819. 820. 821. 822. 823. 824. 825. 826. 827. 828. 829. 830. 831. 832. 833. 834. 835. 836. 837. 838. 839. 840. 841. 842. 843. 844. 845. 846. 847. 848. 849. 850. 851. 852. 853. 854. 855. 856. 857. 858. 859. 860. 861. 862. 863. 864. 865. 866. 867. 868. 869. 870. 871. 872. 873. 874. 875. 876. 877. 878. 879. 880. 881. 882. 883. 884. 885. 886. 887. 888. 889. 890. 891. 892. 893. 894. 895. 896. 897. 898. 899. 900. 901. 902. 903. 904. 905. 906. 907. 908. 909. 910. 911. 912. 913. 914. 915. 916. 917. 918. 919. 920. 921. 922. 923. 924. 925. 926. 927. 928. 929. 930. 931. 932. 933. 934. 935. 936. 937. 938. 939. 940. 941. 942. 943. 944. 945. 946. 947. 948. 949. 950. 951. 952. 953. 954. 955. 956. 957. 958. 959. 960. 961. 962. 963. 964. 965. 966. 967. 968. 969. 970. 971. 972. 973. 974. 975. 976. 977. 978. 979. 980. 981. 982. 983. 984. 985. 986. 987. 988. 989. 990. 991. 992. 993. 994. 995. 996. 997. 998. 999. 1000. 1001. 1002. 1003. 1004. 1005. 1006. 1007. 1008. 1009. 1010. 1011. 1012. 1013. 1014. 1015. 1016. 1017. 1018. 1019. 1020. 1021. 1022. 1023. 1024. 1025. 1026. 1027. 1028. 1029. 1030. 1031. 1032. 1033. 1034. 1035. 1036. 1037. 1038. 1039. 1040. 1041. 1042. 1043. 1044. 1045. 1046. 1047. 1048. 1049. 1050. 1051. 1052. 1053. 1054. 1055. 1056. 1057. 1058. 1059. 1060. 1061. 1062. 1063. 1064. 1065. 1066. 1067. 1068. 1069. 1070. 1071. 1072. 1073. 1074. 1075. 1076. 1077. 1078. 1079. 1080. 1081. 1082. 1083. 1084. 1085. 1086. 1087. 1088. 1089. 1090. 1091. 1092. 1093. 1094. 1095. 1096. 1097. 1098. 1099. 1100. 1101. 1102. 1103. 1104. 1105. 1106. 1107. 1108. 1109. 1110. 1111. 1112. 1113. 1114. 1115. 1116. 1117. 1118. 1119. 1120. 1121. 1122. 1123. 1124. 1125. 1126. 1127. 1128. 1129. 1130. 1131. 1132. 1133. 1134. 1135. 1136. 1137. 1138. 1139. 1140. 1141. 1142. 1143. 1144. 1145. 1146. 1147. 1148. 1149. 1150. 1151. 1152. 1153. 1154. 1155. 1156. 1157. 1158. 1159. 1160. 1161. 1162. 1163. 1164. 1165. 1166. 1167. 1168. 1169. 1170. 1171. 1172. 1173. 1174. 1175. 1176. 1177. 1178. 1179. 1180. 1181. 1182. 1183. 1184. 1185. 1186. 1187. 1188. 1189. 1190. 1191. 1192. 1193. 1194. 1195. 1196. 1197. 1198. 1199. 1200. 1201. 1202. 1203. 1204. 1205. 1206. 1207. 1208. 1209. 1210. 1211. 1212. 1213. 1214. 1215. 1216. 1217. 1218. 1219. 1220. 1221. 1222. 1223. 1224. 1225. 1226. 1227. 1228. 1229. 1230. 1231. 1232. 1233. 1234. 1235. 1236. 1237. 1238. 1239. 1240. 1241. 1242. 1243. 1244. 1245. 1246. 1247. 1248. 1249. 1250. 1251. 1252. 1253. 1254. 1255. 1256. 1257. 1258. 1259. 1260. 1261. 1262. 1263. 1264. 1265. 1266. 1267. 1268. 1269. 1270. 1271. 1272. 1273. 1274. 1275. 1276. 1277. 1278. 1279. 1280. 1281. 1282. 1283. 1284. 1285. 1286. 1287. 1288. 1289. 1290. 1291. 1292. 1293. 1294. 1295. 1296. 1297. 1298. 1299. 1300. 1301. 1302. 1303. 1304. 1305. 1306. 1307. 1308. 1309. 1310. 1311. 1312. 1313. 1314. 1315. 1316. 1317. 1318. 1319. 1320. 1321. 1322. 1323. 1324. 1325. 1326. 1327. 1328. 1329. 1330. 1331. 1332. 1333. 1334. 1335. 1336. 1337. 1338. 1339. 1340. 1341. 1342. 1343. 1344. 1345. 1346. 1347. 1348. 1349. 1350. 1351. 1352. 1353. 1354. 1355. 1356. 1357. 1358. 1359. 1360. 1361. 1362. 1363. 1364. 1365. 1366. 1367. 1368. 1369. 1370. 1371. 1372. 1373. 1374. 1375. 1376. 1377. 1378. 1379. 1380. 1381. 1382. 1383. 1384. 1385. 1386. 1387. 1388. 1389. 1390. 1391. 1392. 1393. 1394. 1395. 1396. 1397. 1398. 1399. 1400. 1401. 1402. 1403. 1404. 1405. 1406. 1407. 1408. 1409. 1410. 1411. 1412. 1413. 1414. 1415. 1416. 1417. 1418. 1419. 1420. 1421. 1422. 1423. 1424. 1425. 1426. 1427. 1428. 1429. 1430. 1431. 1432. 1433. 1434. 1435. 1436. 1437. 1438. 1439. 1440. 1441. 1442. 1443. 1444. 1445. 1446. 1447. 1448. 1449. 1450. 1451. 1452. 1453. 1454. 1455. 1456. 1457. 1458. 1459. 1460. 1461. 1462. 1463. 1464. 1465. 1466. 1467. 1468. 1469. 1470. 1471. 1472. 1473. 1474. 1475. 1476. 1477. 1478. 1479. 1480. 1481. 1482. 1483. 1484. 1485. 1486. 1487. 1488. 1489. 1490. 1491. 1492. 1493. 1494. 1495. 1496. 1497. 1498. 1499. 1500. 1501. 1502. 1503. 1504. 1505. 1506. 1507. 1508. 1509. 1510. 1511. 1512. 1513. 1514. 1515. 1516. 1517. 1518. 1519. 1520. 1521. 1522. 1523. 1524. 1525. 1526. 1527. 1528. 1529. 1530. 1531. 1532. 1533. 1534. 1535. 1536. 1537. 1538. 1539. 1540. 1541. 1542. 1543. 1544. 1545. 1546. 1547. 1548. 1549. 1550. 1551. 1552. 1553. 1554. 1555. 1556. 1557. 1558. 1559. 1560. 1561. 1562. 1563. 1564. 1565. 1566. 1567. 1568. 1569. 1570. 1571. 1572. 1573. 1574. 1575. 1576. 1577. 1578. 1579. 1580. 1581. 1582. 1583. 1584. 1585. 1586. 1587. 1588. 1589. 1590. 1591. 1592. 1593. 1594. 1595. 1596. 1597. 1598. 1599. 1600. 1601. 1602. 1603. 1604. 1605. 1606. 1607. 1608. 1609. 1610. 1611. 1612. 1613. 1614. 1615. 1616. 1617. 1618. 1619. 1620. 1621. 1622. 1623. 1624. 1625. 1626. 1627. 1628. 1629. 1630. 1631. 1632. 1633. 1634. 1635. 1636. 1637. 1638. 1639. 1640. 1641. 1642. 1643. 1644. 1645. 1646. 1647. 1648. 1649. 1650. 1651. 1652. 1653. 1654. 1655. 1656. 1657. 1658. 1659. 1660. 1661. 1662. 1663. 1664. 1665. 1666. 1667. 1668. 1669. 1670. 1671. 1672. 1673. 1674. 1675. 1676. 1677. 1678. 1679. 1680. 1681. 1682. 1683. 1684. 1685. 1686. 1687. 1688. 1689. 1690. 1691. 1692. 1693. 1694. 1695. 1696. 1697. 1698. 1699. 1700. 1701. 1702. 1703. 1704. 1705. 1706. 1707. 1708. 1709. 1710. 1711. 1712. 1713. 1714. 1715. 1716. 1717. 1718. 1719. 1720. 1721. 1722. 1723. 1724. 1725. 1726. 1727. 1728. 1729. 1730. 1731. 1732. 1733. 1734. 1735. 1736. 1737. 1738. 1739. 1740. 1741. 1742. 1743. 1744. 1745. 1746. 1747. 1748. 1749. 1750. 1751. 1752. 1753. 1754. 1755. 1756. 1757. 1758. 1759. 1760. 1761. 1762. 1763. 1764. 1765. 1766. 1767. 1768. 1769. 1770. 1771. 1772. 1773. 1774. 1775. 1776. 1777. 1778. 1779. 1780. 1781. 1782. 1783. 1784. 1785. 1786. 1787. 1788. 1789. 1790. 1791. 1792. 1793. 1794. 1795. 1796. 1797. 1798. 1799. 1800. 1801. 1802. 1803. 1804. 1805. 1806. 1807. 1808. 1809. 1810. 1811. 1812. 1813. 1814. 1815. 1816. 1817. 1818. 1819. 1820. 1821. 1822. 1823. 1824. 1825. 1826. 1827. 1828. 1829. 1830. 1831. 1832. 1833. 1834. 1835. 1836. 1837. 1838. 1839. 1840. 1841. 1842. 1843. 1844. 1845. 1846. 1847. 1848. 1849. 1850. 1851. 1852. 1853. 1854. 1855. 1856. 1857. 1858. 1859. 1860. 1861. 1862. 1863. 1864. 1865. 1866. 1867. 1868. 1869. 1870. 1871. 1872. 1873. 1874. 1875. 1876. 1877. 1878. 1879. 1880. 1881. 1882. 1883. 1884. 1885. 1886. 1887. 1888. 1889. 1890. 1891. 1892. 1893. 1894. 1895. 1896. 1897. 1898. 1899. 1900. 1901. 1902. 1903. 1904. 1905. 1906. 1907. 1908. 1909. 1910. 1911. 1912. 1913. 1914. 1915. 1916. 1917. 1918. 1919. 1920. 1921. 1922. 1923. 1924. 1925. 1926. 1927. 1928. 1929. 1930. 1931. 1932. 1933. 1934. 1935. 1936. 1937. 1938. 1939. 1940. 1941. 1942. 1943. 1944. 1945. 1946. 1947. 1948. 1949. 1950. 1951. 1952. 1953. 1954. 1955. 1956. 1957. 1958. 1959. 1960. 1961. 1962. 1963. 1964. 1965. 1966. 1967. 1968. 1969. 1970. 1971. 1972. 1973. 1974. 1975. 1976. 1977. 1978. 1979. 1980. 1981. 1982. 1983. 1984. 1985. 1986. 1987. 1988. 1989. 1990. 1991. 1992. 1993. 1994. 1995. 1996. 1997. 1998. 1999. 2000. 2001. 2002. 2003. 2004. 2005. 2006. 2007. 2008. 2009. 2010. 2011. 2012. 2013. 2014. 2015. 2016. 2017. 2018. 2019. 2020. 2021. 2022. 2023. 2024. 2025. 2026. 2027. 2028. 2029. 2030. 2031. 2032. 2033. 2034. 2035. 2036. 2037. 2038. 2039. 2040. 2041. 2042. 2043. 2044. 2045. 2046. 2047. 2048. 2049. 2050. 2051. 2052. 2053. 2054. 2055. 2056. 2057. 2058. 2059. 2060. 2061. 2062. 2063. 2064. 2065. 2066. 2067. 2068. 2069. 2070. 2071. 2072. 2073. 2074. 2075. 2076. 2077. 2078. 2079. 2080. 2081. 2082. 2083. 2084. 2085. 2086. 2087. 2088. 2089. 2090. 2091. 2092. 2093. 2094. 2095. 2096. 2097. 2098. 2099. 2100. 2101. 2102. 2103. 2104. 2105. 2106. 2107. 2108. 2109. 2110. 2111. 2112. 2113. 2114. 2115. 2116. 2117. 2118. 2119. 2120. 2121. 2122. 2123. 2124. 2125. 2126. 2127. 2128. 2129. 2130. 2131. 2132. 2133. 2					

दिनांक: 27-Jan-2022

निकनेट : हिमाचल प्रदेश - शिमला

10

पृष्ठ संख्या: 4

Paedump Siff
Senior Manager (E)

[illegible]

निकनेट : हिमाचल प्रदेश - शिमला

दिनांक: 27-Jan-2022

पृष्ठ संख्या: 5

Senior Manager (E)

Project Implementation Unit
H.P.P.T.C.L. Kala Amb (H.P.)

13/11

दिनांक: 27-Jan-2022

पृष्ठ संख्या: 6

Parthiv Sati
Senior Manager (E)

Project Implementation Unit

H. P. P. T. C. I. K. d. A.
 Representation Unit

2	3	4	5	6	7	8	9
(18130320) आग रविन्द पुत्र व कुमारी मोनिका पुत्री व श्रीमति सीमा विद्या जंगवीर सिंह पुत्र पृथ्वी सिंह भाग बराबर (12965400) आग दलबीर सिंह पुत्र पृथ्वी सिंह पुत्र सुरत सिंह (12965400) आग श्रीमति कृष्णा देवी पुत्री सदासर सिंह पुत्र रामदीन उपे रामसिंह (17357760) आग बाबू राम पुत्र तारा सिंह पुत्र तेल्ह (6350400) आग मगताराम, धनबीर सिंह, जंगवीर सिंह पुत्र दुधसिंह पुत्र रामरखु भाग बराबर (38176110) आग बीर सिंह, रूप सिंह, सुखवीर सिंह, भरत सिंह, राज कुमार पुत्र व श्रीमति शोला, श्रीमति कमलेशा, श्रीमति कान्ता, श्रीमति श्यामा पुत्रियां व श्रीमति हरी देवी विद्या नारायण सिंह पुत्र रामरखु भाग बराबर (907200) आग भूप सिंह पुत्र व श्रीमति लच्छमी पुत्री रामरखु पुत्र तेल्ह भाग बराबर (1814400) आग स्पेन्टर, बिजेन्द्र सिंह पुत्र व श्रीमति कमल कान्ता, श्रीमति सरला देवी पुत्रियां श्रीमति बसी पुत्री रामरखु भाग बराबर (725760) आग जीत सिंह, दुर्गा सिंह, राणवीर सिंह पुत्र व कुमारी सुम्न देवी पुत्री व श्रीमति शोला देवी विद्या भुपेन्द्र सिंह पुत्र श्रीमति बसी भाग बराबर (181440) आग जसवन्त सिंह, विरेन्द्र सिंह पुत्र व श्रीमति विद्या देवी, श्रीमति शाली देवी, श्रीमति सन्तोष देवी पुत्रिया श्रीमति मनजी उर्फ महन्ती पुत्री रामरखु भाग बराबर (907200) आग हुक्मीराम, ओमप्रकाश पुत्र व श्रीमति कान्ता देवी, श्रीमति कुमुमतला पुत्रियां व श्रीमति रामा देवी विद्या रामस्वरूप पुत्र केशी भाग बराबर			Village Revenue Office, Trilokpur Circle No. 5 Teh. Nahana Distt. Simla.	461 1044/468 1054/468 1057/468 1059/469 1064/469 1079/473 1081/479	नाकबिल जंगल झाडी 06-05-00 श्रीमुखल 02-03-00 नाकबिल जंगल झाडी 03-18-00 नाकबिल जंगल झाडी 13-07-00 06-07-00 नाकबिल जंगल झाडी 07-00-00 ओबड दोयम 04-12-00 बजर करीम 27-18-00 नाकबिल जंगल झाडी 50-09-00 00-07-00 बजर करीम 50-02-00 नाकबिल जंगल झाडी 02-07-00 00-01-00 श्रीमुखली 01-10-00 श्रीमुखी 00-16-00 ओबड दोयम 05-04-00 नाकबिल जंगल झाडी 15-01-00 13-16-00 नाकबिल जंगल झाडी 01-05-00	एच.एस. ११०५०/१६३४२०१७० गांधी एअफ हिस्टोरिकल डिजाइन पुत्र खजुरीराष्ट्र हिस्टोरिकल डिजाइन १८३२०१८ को हिस्टोरिकल डिजाइन ९४४ गंगा हाथुआम सिद्धि ऑडेन लाकोरीराष्ट्र पुत्र अशा हाथुआम पुत्र व नासाहा मिश्रापुत्र पुत्र व वालेपानी मिश्रापुत्रा, पिछा हाथुआम हार्मेया, लिट्टक दिवान प्रेमपाल १९ को भिरकुल दुर्गा नाई काहेही ना ९६५ कासाहा जिगादेवी खठक पूर्यगीमिद पुत्र अशा दिवान १८३२१८ को हिस्टोरिकल डिजाइन नाई काहेही ना ९६८ गांधी कासाहा अभिनेता काहाहा मुनि शुभा लिट्टक गुप्तर पुत्र व नासाहा हनुमान पुत्री अशि मिश्रा ७७-१८ का निजू हाथा नाई काहे ही ना ९६० वागाहा ठपुर हिस्टोरिकल डिजाइन हाथुआम नाई काहे ही ना ९६१ अशी अशी दिवाका अनुप हाथुआम भिरकिंद पुत्र व नासाहा अशिनी	१३५ को सासाहा मिश्रापुत्र ११०५०/१६३४२०१७० गांधी एअफ हिस्टोरिकल डिजाइन पुत्र खजुरीराष्ट्र हिस्टोरिकल डिजाइन १८३२०१८ को हिस्टोरिकल डिजाइन ९४४ गंगा हाथुआम सिद्धि ऑडेन लाकोरीराष्ट्र पुत्र अशा हाथुआम पुत्र व नासाहा मिश्रापुत्र पुत्र व वालेपानी मिश्रापुत्रा, पिछा हाथुआम हार्मेया, लिट्टक दिवान प्रेमपाल १९ को भिरकुल दुर्गा नाई काहेही ना ९६५ कासाहा जिगादेवी खठक पूर्यगीमिद पुत्र अशा दिवान १८३२१८ को हिस्टोरिकल डिजाइन नाई काहेही ना ९६८ गांधी कासाहा अभिनेता काहाहा मुनि शुभा लिट्टक गुप्तर पुत्र व नासाहा हनुमान पुत्री अशि मिश्रा ७७-१८ का निजू हाथा नाई काहे ही ना ९६० वागाहा ठपुर हिस्टोरिकल डिजाइन हाथुआम नाई काहे ही ना ९६१ अशी अशी दिवाका अनुप हाथुआम भिरकिंद पुत्र व नासाहा अशिनी

पृष्ठ संख्या: 7

01-03-00
Pradyumn Singh
 Senior Manager (E)

Project Implementation Unit

दिनांक: 27-Jan-2022

कनेट : हिमाचल प्रदेश - शिमला

2	3	4	5	6	7	8	9
(4762800) भाग विरेन्द्र सिंह पुत्र जीत सिंह पुत्र तुलसी राम (19958400) भाग श्रीमति चिन्ता पुत्री श्रीमति रानी देवी पुत्री हिस्मत सिंह (20480040) भाग अक्षय पुत्र व कुमारी अल्पना पुत्री व श्रीमति बहीला विष्णु विष्णु सिंह पुत्र हुसैन सिंह भाग बराबर (2925720) भाग विजय पात सिंह, विष्णु पुत्र व श्रीमति चिन्ता देवी, श्रीमति सुनीता देवी, श्रीमति लीला देवी पुत्रिया हुसैन सिंह पुत्र सोहन सिंह भाग बराबर (14628600) भाग श्रीमति अम्बालिका, श्रीमति सीमा, कुमारी शीतल पुत्रिया श्रीमति कल्पना देवी पुत्री हुसैन सिंह भाग बराबर (2925720) भाग स्पेक्टर सिंह पुत्र रणधीर सिंह पुत्र चतर सिंह (79380) भाग नरेंद्र सिंह, राजेन्द्र सिंह पुत्र व श्रीमति अम्बिका, श्रीमति ममता पुत्रिया व श्रीमति पेम लता विष्णु विरेन्द्र सिंह पुत्र रणधीर सिंह भाग बराबर (79380) भाग कुमारी दिव्या पुत्री व श्रीमति शशी बाला विष्णु महेश्वर सिंह पुत्र रणधीर सिंह भाग बराबर (79380) भाग सुधीर पुत्र व श्रीमति पद्मा, कुमारी अम्बली पुत्रिया व श्रीमति लारवती विष्णु जयेंद्र पुत्र गोपाल सिंह भाग बराबर (39690) भाग बलवन्त सिंह, गोकुल सिंह, देवेन्द्र सिंह, शुकवीर सिंह पुत्र व श्रीमति सखुता पुत्री गोपाल सिंह पुत्र चतर सिंह भाग बराबर (198450) भाग सुखदेव सिंह, जयपाल सिंह पुत्र व श्रीमति सन्तोष देवी, श्रीमति उर्मिला देवी पुत्रिया व श्रीमति माया देवी विष्णु चतपत सिंह पुत्र बहादुर सिंह भाग बराबर (190512) भाग राजेश, सतीश,							
491	ग.मु.खाला 02-15-00						
499	ग.मु.खाला 02-06-00						
504	ग.मु.खाला 00-18-00						
508	ग.मु.खाला 01-06-00						
	ग.मु.खाला 01-04-00						
514	ग.मु.खाला 00-02-00						
1082/537	ग.मु.खाला 22-07-00						
1085/537	ग.मु.खाला 06-06-00						
538	ग.मु.खाला 44-09-00						
1089/546	ग.मु.खाला 10-12-00						
1100/555	ग.मु.खाला 43-06-00						
570	ग.मु.खाला 00-03-00						
575	ग.मु.खाला 84-06-00						
581	ग.मु.खाला 02-02-00						
598	ग.मु.खाला 67-09-00						

निकनंट : हिमाचल प्रदेश - शिमला

दिनांक: 27-Jan-2022

१० पृष्ठ संख्या: ४

Reduplication

Project Implementation Unit

4 PPTC, W-1

18

1	2	3	4	5	6	7	8	9
305	दलीपा पुत्र तेनु भाग बराबर (58576800) भाग सोहन ताल पुत्र व					बंजर बटीम	नोट: खंड-52	997 बागल जियेपाम
329	श्रीमति किरण देवी पुत्री नमुराम पुत्र				199	00-19-00	वहव विविध	पामाम पुत्र ओठा सपका.
306	चेतु भाग बराबर (3572100) भाग				365	00-16-00	मिनि 31-8-19 को होयका है	
	मसुराम, जयनेन सिंह पुत्र चेतु पुत्र				419	00-16-00	नोट: खंड-52	पामाम पुत्र ओठा सपका.
	दलीपा भाग बराबर (7144200) भाग				565	04-04-00	नोट: खंड-52	पामाम पुत्र ओठा सपका.
	रामसरत, राजेश पुत्र व श्रीमति सुनीता					00-08-00	नोट: खंड-52	पामाम पुत्र ओठा सपका.
	श्रीमति गौता पुत्रिया श्रीमति लीला देवी					00-08-00	नोट: खंड-52	पामाम पुत्र ओठा सपका.
	पुत्री चेतु भाग बराबर (3572100) भाग					00-08-00	नोट: खंड-52	पामाम पुत्र ओठा सपका.
	फकीर चन्द, दशेन सिंह पुत्र व श्रीमति					00-08-00	नोट: खंड-52	पामाम पुत्र ओठा सपका.
	सविन्द बर पिछा पिछ पुत्र दलीपा भाग					00-08-00	नोट: खंड-52	पामाम पुत्र ओठा सपका.
	बराबर (14288400) भाग औमपकारा,					00-08-00	नोट: खंड-52	पामाम पुत्र ओठा सपका.
	देशराज, सिंगराम, मेहर चन्द, जीतराम					00-08-00	नोट: खंड-52	पामाम पुत्र ओठा सपका.
	पुत्र रमात सिंह पुत्र तुलसी भाग बराबर					00-08-00	नोट: खंड-52	पामाम पुत्र ओठा सपका.
	(25242840) भाग आमा राम पुत्र छज्जू					00-08-00	नोट: खंड-52	पामाम पुत्र ओठा सपका.
	पुत्र गुमानी (25242840) भाग कृष्ण					00-08-00	नोट: खंड-52	पामाम पुत्र ओठा सपका.
330	लाक, रत्नसिंह, कस सिंह पुत्र परम् पुत्र					00-08-00	नोट: खंड-52	पामाम पुत्र ओठा सपका.
307	दुल्लो भाग बराबर (17146080) भाग					00-08-00	नोट: खंड-52	पामाम पुत्र ओठा सपका.
	बनारसी दास पुत्र किराना पुत्र लच्छमण					00-08-00	नोट: खंड-52	पामाम पुत्र ओठा सपका.
	(14923440) भाग जगत सिंह, सुन्दर					00-08-00	नोट: खंड-52	पामाम पुत्र ओठा सपका.
	सिंह पुत्र सन्तु पुत्र मनाराम भाग बराबर					00-08-00	नोट: खंड-52	पामाम पुत्र ओठा सपका.
	(3730860) भाग राम सिंह, राम किरान					00-08-00	नोट: खंड-52	पामाम पुत्र ओठा सपका.
	भाग बराबर (6218100) भाग पुत्र व					00-08-00	नोट: खंड-52	पामाम पुत्र ओठा सपका.
	श्रीमति सवित्री, श्रीमति कमला, श्रीमति					00-08-00	नोट: खंड-52	पामाम पुत्र ओठा सपका.
	कौशल्या देवी पुत्रियां व श्रीमति परमेशवरी					00-08-00	नोट: खंड-52	पामाम पुत्र ओठा सपका.
	भाग बराबर (4974480) भाग विद्या					00-08-00	नोट: खंड-52	पामाम पुत्र ओठा सपका.
	नूलतन पुत्र मनाराम सितराम, सन्त राम					00-08-00	नोट: खंड-52	पामाम पुत्र ओठा सपका.
	पुत्र काशी राम पुत्र मुन्दरी भाग बराबर					00-08-00	नोट: खंड-52	पामाम पुत्र ओठा सपका.
	(14923440) भाग नल्लु पुत्र छितरु					00-08-00	नोट: खंड-52	पामाम पुत्र ओठा सपका.
	पुत्र कालू (17622360) भाग शगन राम,					00-08-00	नोट: खंड-52	पामाम पुत्र ओठा सपका.

दिनांक: 27-Jan-2022

पृष्ठ संख्या: 10

निकनेट: हिमाचल प्रदेश - शिमला

Project Manager (E)

H.P.P.T.C.L. Kala Amb

2	3	4	5	6	7	8	9
बचनराम पुत्र विशना पुत्र कालू भाग बराबर (11748240) भाग पदीप, संदीप पुत्र व श्रीमति सीता देवी विद्या मेहरानन्द पुत्र विशना भाग बराबर (5874120) भाग पृथ्वी राज		कोट:- बहलामा दे. की 1004 विद्यानत राजनाथ बहलामा देवी (पुत्री) व श्रीमति राजदेवी विद्या देवी व श्रीमति अकरा देवी 21-11-2024 को 20-1-20 को लवहार है।					पुत्र व श्रीमति राजदेवी (पुत्री) व श्रीमति अकरा देवी 21-11-2024 को 20-1-20 को लवहार है।
. खेम सिंह, नर सिंह भाग बराबर (4286520) भाग पुत्र व श्रीमति जगो देवी, श्रीमति बाला देवी पुत्रियां व श्रीमति भूती देवी भाग बराबर (1428840) भाग विद्या सावन पुत्र (1428840) भाग हरपाल सिंह (8090760) भाग पुत्र व श्रीमति कृष्णी देवी (1428840)		कोट:- बहलामा दे. की 1003 विद्यानत राजनाथ बहलामा देवी (पुत्री) व श्रीमति राजदेवी विद्या देवी व श्रीमति अकरा देवी 21-11-2024 को 20-1-20 को लवहार है।					पुत्र व श्रीमति राजदेवी (पुत्री) व श्रीमति अकरा देवी 21-11-2024 को 20-1-20 को लवहार है।
भाग विद्या वेता पुत्र धनू हसराज, पूर्ण रात, उयसिंह पुत्र व श्रीमति जगो देवी, श्रीमति वपनी देवी पुत्रियां इन्टर पुत्र तेलू भाग बराबर (12332250) भाग प्रदीप कुमार, विनोद कुमार भाग बराबर (1445850) भाग पुत्र व श्रीमति आजी देवी (510300) भाग विद्या ओम प्रकाश पुत्र इन्टर हरिया राम, जयपाल पुत्र व श्रीमति सीता देवी, श्रीमति शकुन्तला देवी, श्रीमति कमला देवी पुत्रियां उर्दू पुत्र जीवना भाग बराबर (11907000) भाग पुत्र जीवना पुत्र नन्दा (11907000)		कोट:- बहलामा दे. की 1002 विद्यानत राजनाथ बहलामा देवी (पुत्री) व श्रीमति राजदेवी विद्या देवी व श्रीमति अकरा देवी 21-11-2024 को 20-1-20 को लवहार है।					पुत्र व श्रीमति राजदेवी (पुत्री) व श्रीमति अकरा देवी 21-11-2024 को 20-1-20 को लवहार है।
भाग श्रीमति आनी देवी, श्रीमति सत्या देवी पुत्रियां जीती पुत्र नन्दा भाग बराबर (20003760) भाग बुधराम पुत्र व श्रीमति गंमती पुत्री खुशीराम पुत्र मोतू भाग बराबर (8255520) भाग रघुवीर सिंह पुत्र बुधराम पुत्र खुशीराम (2063880) भाग सजय कुमार, राय सिंह पुत्र बतवीर सिंह पुत्र बुधराम भाग बराबर (2063880) भाग जंगशेर सिंह, राम बन्त, पेमनन्द पुत्र सीता राम पुत्र		कोट:- बहलामा दे. की 1001 विद्यानत राजनाथ बहलामा देवी (पुत्री) व श्रीमति राजदेवी विद्या देवी व श्रीमति अकरा देवी 21-11-2024 को 20-1-20 को लवहार है।					पुत्र व श्रीमति राजदेवी (पुत्री) व श्रीमति अकरा देवी 21-11-2024 को 20-1-20 को लवहार है।

नेकनेट : हिमाचल प्रदेश - शिमला

दिनांक: 27-Jan-2022

Teh. Narain P.S. 11/5/22
Panchayat G.I. 11/5/22
पंचायत ग.इ. 11/5/22

Wampack
Senior Manager (E)

Project Implementation Unit

H.P.P.T.C.L. Kala Amb (H.P.)

2	3	4	5	6	7	8	9
	रुलिया भाग बराबर (6477408) भाग मामराज पुत्र मंगल पुत्र रुलिया (8329608) भाग नत्थू राम पुत्र अन्तरा राम पुत्र रुलिया (6477408) भाग राम सिंह, नसीब सिंह, सेवक पुत्र बीजा राम पुत्र रुलिया भाग बराबर (6477408) भाग गुरनाम पुत्र साहू पुत्र रुलिया (6477408) भाग मदन सिंह, बंगाली पुत्र परसू पुत्र मुन्शी भाग बराबर (7620480) भाग मोतू राम (4167450) भाग पुत्र व गरीबुराम (2315250) भाग पुत्र आसाराम पुत्र दयाराम लाल सिंह, मान सिंह पुत्र जगन्नाथ पुत्र रुन्ता भाग बराबर (83349300) भाग परसू राम पुत्र काशी पुत्र छितरु (20003760) भाग रामस्वरूप, अमर सिंह, रमाल सिंह, तेजा राम पुत्र लखू पुत्र छितरु भाग बराबर (7620480) भाग जीवन राम, देवराम पुत्र जौली पुत्र छितरु भाग बराबर (7620480) भाग बेट प्रकाश पुत्र व श्रीमति रमा रानी पुत्री व रघनी देवी उर्फ लच्छमी देवी विधवा काशीराम पुत्र बनवारी भाग बराबर (10478160) भाग अजय, अनिल पुत्र श्रीमति राजरानी पुत्री काशीराम भाग बराबर (3492720) भाग राजेश कुमार (8004150) भाग पुत्र व रजनीश कुमार पुत्र व श्रीमति मीना देवी भाग बराबर (9459450) भाग पुत्री ओम प्रकाश पुत्र राम प्रसाद वैकुण्ठ लाल, विजय कुमार, रमेश कुमार पुत्र रामस्वरूप पुत्र बनवारी भाग बराबर (13097700) भाग श्रीमति नीलम विधवा मदन लाल पुत्र रामस्वरूप (4365900) भाग राजेश कुमार, रमेश	नोट: - पहचानाई है कि 1049 मिशेल गाविस/ वरुण सेप-चन्द राजेश राज अजय 1 मा/ 3 पुत्र मसिह (पुत्र अजय) 7 भाग मिनाई 16/10/21 को लोकार है नोट: - पहचानाई है कि 1046 मिशेल गाविस/ जयदेव वरुण राजेश राज सिह चानेवर सिह (पुत्र सुन्दर सिह लखनगा 16 भाग अजय) (पुत्र व श्रीमति आरचना) (पुत्री कृपेवर सिह लखनगा 2 भाग अजय) मनू राम (पुत्री निमला) (पुत्री सुन्दर सिह लखनगा 3 भाग अजय) श्रीमति लच्छीका (पुत्री बरुनदी पुत्री अजय लखनगा 1 भाग अजय) दिनांक 16/10/21 को लोकार है 6/30/71 भाग लो 0- नोट: - पहचानाई है कि 1034 वेम आनसिह 24 को लोकार है वर्कन गपाम सिह पुत्र अजय दिनांक 7-8/24 को लोकार है नोट: - पहचानाई है कि 1023 मिशेल अजय वरुण सेप-चन्द नसीवासिह जयवीर सिह लखनगा (पुत्र सुन्दर सिह लखनगा) 96.2.21 को लोकार है कि मिशेल सिह विछन्त लखनगा नोट: पहचानाई है कि 1019 वेम मिशेल सिह अजय वरुण सेप-चन्द 1935 3040/1798 3024/760 भाग लो 1-1 वरुण सेप-चन्द दिनांक 26.2.21 को लोकार है वेम मिशेल सिह अजय वरुण सेप-चन्द	7 भाग सिह गाविस/ वरुण सेप-चन्द	8	9		

पुलगांव Revenue Office

Talokpur Circle No. 5

Dist. Palanpur, Dist. Singapur H-235

11/3 2022

जर्नेट: हिमाचल प्रदेश - शिमला

दिनांक: 27-Jan-2022

पृष्ठ संख्या: 12

Pratap Singh
Senior Manager (E)

Project Implementation Unit
HPTCL, Kala Amb (H.P.)

Shri. Mahendra Singh
Trikapur Circle No. 2
Distt. Shimla H.P.

11/3/2022

[illegible]

नोट:- बर ए. ई. नं. ७४५ वरान्त द्वारा खाता एवा से रजेन्द्र सिंह पुत्र सुन्दरी सिंह
मालिक बरष्ठ मन्दरी सिंह पुत्र व श्रीमति अनुपमा - कान्हाल - इनामिक
निधीरका पुत्रिया राजेन्द्र सिंह पुत्र सुन्दरी सिंह भाग वरावर के नाम मिमि
17-8-22 को स्वीकार है।

2	3	4	5	6	7	8	9
	<p>पुत्री पीठ पुत्र इन्टर पीठ अग्न बाबा (846720) आग्न महामाया बाली गुन्दीरीलोकपुर गी.टर (1077300) आग्न लोड अ. सप्तमी</p>			<p>110 877 पुत्री महामाया 25-04-00</p>	<p>1518-11-00</p>		
				<p>पुत्री 1513-07-00 बाली गी.टर 95-14-00 महामाया 752-03-00 पुत्री गी.टर 654-10-00</p>			

Village Revenue Officer
Trilokpur Circle No. 3
Teh. Nahan. Distt-Sirmour-H.P.

15/11/2022

Randub Siff
Senior Manager (E)

Project Implementation Unit
H.P.P.T.C.L. Kala Amb (H.P.)

Mr. Narendar Kumar
LMK Trilokpur Block Nahan
Distt. Sirmour (H.P.)
Mobile No. 94188-23638

Certified that this copy has been generated from the database of Revenue Department at Central Server- HP as accessed by the Lok Mitra Kendra LMK TRILOKPUR on 27-January-2022

Jam11032120422



For Validity Refer : Notice No.Rev-C(FY)10-1/2009 Dated 14-Feb-2011

निकनेट : हिमाचल प्रदेश - शिमला

दिनांक: 27-Jan-2022

पृष्ठ संख्या: 16

57

राजस्व विभाग, हिमाचल प्रदेश - नैफल जमाबंदी

एस.सी.ए रसीद संख्या: 2064152821682252

जिला : सिरमौर

महसीनः : नाहन

ॐ कानूनगोवृत

पटवार वृत्त : त्रिलोकपुर

हृदयस्त न. : 124

नकल शिल्क

सेवा शिल्प

कल शिल्प

मोहाल : त्रिलोकपुर

साल : 2013-2014

रकबा ईकाई: बीघा-बिस्वा-बि

[illegible]

निकनेट : हिमाचल प्रदेश - शिमला

दिनांक. 05-Mar-2022

18

1	2	3	4	5	6	7	8	9
								<p>स्ट-माला नं. 16.39 नं. 5205 अल खला नं. 1-12 गीला नं. 2013 खला नं. 0-02 गीला नं. 2-3 खला 9 खला नं. 248325 नं. 330 म मिसा 6350401/153482800 अल खला नं. 0-12 नं. गीला नं. 77/112 सं. अल खला 5-07 गीला 22म सिंह पुत्र गलकाल का खले म 2,00,00,000/रु. दो करोड़ खले नं. खले दि चिलकपुर गाम सेवा सहकारी समिति चिलकपुर के एक में कुर्क दंगल व हर खला की मुलकियी से पक्का अला खले नं. 387 मिति 20-04-2016 LSn Jang Sher पुत्र Sandar Singh पुत्र Kaly Has Executed sale/ conveyance Deed. Vide Reg.No. 10492016 Dated. 23/12/2016 In Favour Of Ramkish Singh पुत्र Balak Ram पुत्र Sansar Singh</p>

Village Revenue Officer
Trilokpur Circle No. 3
Teh. Mahan. Distt. Simla

11/3/22

Mobile No. 94
Distt. Simla
LMK Trilokpur
VLE Mahender Kumar
Senior Manager (E)
Project Implementation Unit
H.P.P.T.C.L. Kala Amb (H.P.)

Certified that this copy has been generated from the database of Revenue Department at Central Server- HP as accessed by the Lok Mitra Kendra LMK TRILOKPUR on 05-March-2022

Jam11032123593



To Verify, enter the Copy No above Bar Code at
<https://himbhoomilmk.nic.in>
For Validity Refer : Notific. No-Rev-C(F)/10-1/2009 Dated 14-Feb-2011

दिनांक: 05-Mar-2022

निकनेट : हिमाचल प्रदेश - शिमला

राजस्व विभाग, हिमाचल प्रदेश - नकल जमाबंदी

एस.सी.ए रसीद संख्या: 2064152721688245

जिला : सिरमौर

तहसील : नाहन

कानूनगोवृत : नाहन-1

पटवार वृत : त्रिलोकपुर

रहदस्त नं. : 124

नाम : 1

पिता/पति : 1

नकल शुल्क : 1

सेवा शुल्क : 20

कुल शुल्क : 21

मोहाल : त्रिलोकपुर

साल : 2013-2014

रकबा ईकाई: बीघा-बिस्वा-बि

खेवट नं.	खेतों नं.	नाम मालिक व एहवाल	नाम कारतकार व एहवाल	नाम चाह व दीगर वसायल आबपाशी	नम्बर खसरा हाल	रकबा हर खेत व मिजान खाता मय किस्म अराजी मीट्रीक ईकाइयों में	हिस्सा या पैमाना हकीयत व तरीका बाण	कैफियत
1	2	3	4	5	6	7	8	9
45 नि	53 नि	कुल भाग (10) रमेश सिंह, किशन सिंह, मान सिंह पुत्र बालक राम पुत्र तसार भाग बाबर (5) भाग बलजीत सिंह, धनवीर सिंह, विजय सिंह भाग बराबर (4) भाग पुत्र व शैमति मल्लो (1) भाग विजय चम्बल सिंह पुत्र तसार स्थानिय वासी	कारत व कच्चा स्वयं		878/167	07-18-00 नाकाबिल जगत झाड़ी	कुल व पट्टा कसरा खेवट नं. (1)	न.ई. कि.ई. 855 लक हलक मलकियत नोटिफा नं. 25 व 4653 से इकतीव सिंह एकर सिंह ए.स. मलक हिस्सा इस्ते मु. 1,00,000 रु. तैय तय एकरे में बाबर सिंह, प्रजय सरकारी ईक भाग भाग भाग के पत न अचरणी रु. 30,000 रु. एका रकमा ए.स. नं. 247 सिदि 11-01-2019 नोटिफा नं. 4653 व 5250 भाग रकमा नं. 4-12 बीघा व खाता नं. 131/190 से खाता नं. 203 रकमा नं. 0-6 बीघा से 0-3 बीघा व खाता नं. 248/225 ता 330 से हिस्सा 5350/01/163492800 भाग रकमा नं. 0-12 व भाग नं. 77/112 से कुल रकमा 5-07 बीघा रकम सिंह पुत्र बालक ए.स. बाबर रु. 2,00,00,000 रु. दो सताइ रु. 30 से बाबर के पट्टा कस

Village Revenue Officer
Thikpur Circle No. 5
Thikpur, Nahan District, Himachal Pradesh
11/3/2022

Senior Manager (H)
Project Implementation Unit
H.P.P.T.C.L. Kala Amb (H.P.)

निकलट : हिमाचल प्रदेश - शिमला

दिनांक: 05-Mar-2022

पृष्ठ संख्या: 1

राजस्व विभाग, हिमाचल प्रदेश - नकल जमाबंदी

एन सी ए रसीद संख्या: 2064152721693636

नाम : 1
सिता/पति : 1

नकल शुल्क : 1.00
सेवा शुल्क : 10
कुल शुल्क : 11

मोहाल : त्रिलोकपुर

रकबा ईकई: बीघा-विस्वा-वि

साल : 2013-2014

खेचट नं.	खेचट नं.	साल	रकबा ईकई: बीघा-विस्वा-वि	रकबा हर खेत व	हिस्सा या	कैफियत
नाम भती या तरफ मय नाम	नाम मासिक व एहवाल	नाम चाह व दीगर वसायल आबपाशी	नाम कारतकार व एहवाल	नाम्बर खसरा हाल	मिजान खाता मय किस्म अराजी मीट्रीक ईकाइयों में	वैमाना हकीयत व तरीका बाउ
नम्बरदार	नाम मासिक व एहवाल	नाम चाह व दीगर वसायल आबपाशी	नाम कारतकार व एहवाल	नाम्बर खसरा हाल	मिजान खाता मय किस्म अराजी मीट्रीक ईकाइयों में	वैमाना हकीयत व तरीका बाउ
मुलाबला व शरह मुजामला व हबू	नाम मासिक व एहवाल	नाम चाह व दीगर वसायल आबपाशी	नाम कारतकार व एहवाल	नाम्बर खसरा हाल	मिजान खाता मय किस्म अराजी मीट्रीक ईकाइयों में	वैमाना हकीयत व तरीका बाउ
1	2	3	4	5	6	7
83 मिन	120 मिन	कुल भाग (54) इजेखर पुत्र व श्रीमति विट्ठल देवी विट्ठल देवी पाल सिंह पुत्र श्रीमति निर्मला भाग बराबर (1) भाग यशपाल सिंह, संजय पुत्र श्रीमति निर्मला पुत्री प्रताप सिंह भाग बराबर (2) भाग श्रीमति रत्नाक्ष पुत्री प्रताप सिंह पुत्र दुर्गा सिंह (3) भाग श्रीमति कमलेश देवी पुत्री श्रीमति शान्ति देवी पुत्री चेतसिंह (9) भाग विट्ठल सिंह, सन्दीप सिंह पुत्र व श्रीमति राम वती विट्ठल रत्न सिंह पुत्र प्रताप सिंह भाग बराबर (39) भाग स्थानिय वासी	कारत व कब्जा स्वयं	875/167	07-18-00 नाकाबिल जगल झाड़ी	कच्चा व पच्चा बराबर खेचट न (1) 813 बराबर 831
69	109	श्रीमति निर्मला भाग बराबर (1) भाग यशपाल सिंह, संजय पुत्र श्रीमति निर्मला पुत्री प्रताप सिंह भाग बराबर (2) भाग श्रीमति रत्नाक्ष पुत्री प्रताप सिंह पुत्र दुर्गा सिंह (3) भाग श्रीमति कमलेश देवी पुत्री श्रीमति शान्ति देवी पुत्री चेतसिंह (9) भाग विट्ठल सिंह, सन्दीप सिंह पुत्र व श्रीमति राम वती विट्ठल रत्न सिंह पुत्र प्रताप सिंह भाग बराबर (39) भाग स्थानिय वासी	कारत व कब्जा स्वयं	875/167	07-18-00 नाकाबिल जगल झाड़ी	कच्चा व पच्चा बराबर खेचट न (1) 813 बराबर 831
281	माल	माल	कारत व कब्जा स्वयं	875/167	07-18-00 नाकाबिल जगल झाड़ी	कच्चा व पच्चा बराबर खेचट न (1) 813 बराबर 831
152	स्वाई	स्वाई	कारत व कब्जा स्वयं	875/167	07-18-00 नाकाबिल जगल झाड़ी	कच्चा व पच्चा बराबर खेचट न (1) 813 बराबर 831
129	स्वाई	स्वाई	कारत व कब्जा स्वयं	875/167	07-18-00 नाकाबिल जगल झाड़ी	कच्चा व पच्चा बराबर खेचट न (1) 813 बराबर 831

TC/Agar

Village Revenue Office
Trilokpur Circle No. 5
Tah. Nahar District Shimla
11/3/2022

Project Implementation Unit
H.P.D.T.C.L. Kala Amb (H.P.)
Senior Manager (F)
Nahar Kumar
Nahar

Jam 11032123595

To Verify; enter the Copy No above Bar Code at
<https://himbhoomilk.nic.in>
For Validity Refer : Notific. No Rev-C(F)10-1/2009 Dated 14-Feb-2011

दिनांक: 05-Mar-2022

निकनेट : हिमाचल प्रदेश - शिमला

पृष्ठ संख्या : 1

एस.सी.ए. नसीद संख्या: 2231130729373, 76

नकल शल्क : 1.00

सेवा शाल्क : : 10

11	11
11	11

राजस्व विभाग, हिमाचल प्रदेश - नकल जमाबंदी

: सिरप्रा

नाहन

गुणगोविन्द : नाहन-१

वार वृं : त्रिलोकपुर

वस्तु नं. : 124

मोहाल : बिलोकपुर

आवक : 2013-2014

रक्ता ईकाई: पीछा-बिस्वा-दि

[illegible]

Tel Area

Parschap Singh
Senior Manager (L)

Senior Manager (F)

Project Implementation :

H. P. P. T. C. L. Kala Amb (H.P.)

Jar11032210905

To Verify: enter the Copy No. above Bar Code at

<https://himchc.omilk.nic.in>

https://him.mcomilk.nic.in
For Validity Refer : Notific. No:Rev-C(F)/10-1/2009 Dated 14-Feb-2011

20-Aug-31-2022

नेकनर : हिमाचल प्रदेश - शिमला

दिनांक: 26-Aug-2022

पष्ठ संख्या:

राजस्व विभाग, हिमाचल प्रदेश - नकल जमाबंदी

एस.सी.ए रसीद संख्या: 2064153421718462

नाम : 1
पिता/पति : 1

जिला : सिरमौर
तहसील : नाहन
कानूनगोवृत : नाहन-1
पटवार वृत : त्रिलोकपुर
हदबस्त नं. : 124

मोहाल : त्रिलोकपुर

साल : 2013-2014

रकबा ईकाई: बीघा-बिस्वा-वि

खेच नं.	खेच नं.	नाम पत्नी या तरफ मय नाम	नाम मलिक व एहाल	नाम कारतकार व एहाल	नाम चार व दीगर वसायल आबपाशी	नम्बर खसरा हाल	रकबा हर खेत व मिजान खाता मय किस्म अराजी मीटीक ईकाइयों में	हिस्सा या पैमाना हकीयत व तरीका वाछ	कैफियत
1	2	3	4	5	6	7	8	9	
122	मिन	180	मिन	श्रीमति भानो देवी, श्रीमति सत्य देवी	कारत व कब्जा स्वयं	03-06-00	कब्जा व पटता बराबर खेच नं. (1)	नई कि ई. परिचारीक व्यवस्थापन	नई कि ई. परिचारीक व्यवस्थापन
108	मिन	170	मिन	श्रीमति भानो देवी, श्रीमति सत्य देवी	कारत व कब्जा स्वयं	865/165	नकाबिल जंगल झाड़ी	नई कि ई. परिचारीक व्यवस्थापन	नई कि ई. परिचारीक व्यवस्थापन
1038	माल	माल	माल	श्रीमति भानो देवी, श्रीमति सत्य देवी	कारत व कब्जा स्वयं	03-06-00	नकाबिल जंगल झाड़ी	नई कि ई. परिचारीक व्यवस्थापन	नई कि ई. परिचारीक व्यवस्थापन
561	स्वाई	स्वाई	स्वाई	श्रीमति भानो देवी, श्रीमति सत्य देवी	कारत व कब्जा स्वयं	03-06-00	नकाबिल जंगल झाड़ी	नई कि ई. परिचारीक व्यवस्थापन	नई कि ई. परिचारीक व्यवस्थापन
477	स्वाई	स्वाई	स्वाई	श्रीमति भानो देवी, श्रीमति सत्य देवी	कारत व कब्जा स्वयं	03-06-00	नकाबिल जंगल झाड़ी	नई कि ई. परिचारीक व्यवस्थापन	नई कि ई. परिचारीक व्यवस्थापन

Revenue Circle No. 5
Trilokpur Distt. Sirmaur
Teh. Panchan.

Pardub Singh
Senior Mailager (E)

Project Implementation Unit
I.L.P.T.C.L. Kala Amb (H.P.)

Certified that this copy has been generated from the database of Revenue Department at Central Server- HP as accessed by the Lok Mitra Kendra LMK TRILOKPUR on 05-March-2022

निकनेट : हिमाचल प्रदेश - शिमला

To Verify, enter the Copy No above Bar Code at
<https://himbhoomilmk.nic.in>

For Validity Refer : Notific. No:Rev-C(F)/10-1/2009 Dated 14-Feb-2011

दिनांक: 05-Mar-2022

पृष्ठ संख्या: 1

Jam11032123598



राजस्व विभाग, हिमाचल प्रदेश - नकल जमाबंदी

जिला : सिरमौर

तहसील : नाहन

कानूननोवृत : नाहन-1

पटवार वृत : त्रिलोकपुर

हदबस्त नं. : 124

एस.सी.ए स्पीड संख्या: 2084155421861756

नाम : 1

पिता/पति : 1

नकल शुल्क : 1

सेवा शुल्क : 10

कुल शुल्क : 11

मोहाल : त्रिलोकपुर

साल : 2013-2014

रकबा ईकाई: बीघा-बिस्वा-बि

खेद नं.	खेत नं.	नाम मालिक व एहवाल	नाम काश्तकार व एहवाल	नाम चाह व दीगर वसायल आबपाशी	नम्बर खसरा हाल	रकबा हर खेत व मिजान खाता मय किस्म अराबी मीटीक ईकाइयों में	हिस्सा या पैमाना हकीयत व तरीका बाण	कफियत
1	2	3	4	5	6	7	8	9
201 मिन	275 मिन	हरपाल सिंह पुत्र व श्रीमति कृष्णी देवी	कच्चा स्वयं		988/424	02-06-00 नामांकित जंगल झाड़ी	बट्टा व फल बागह खेद नं. (1)	नई. 791
179	258	विद्या देवी पुत्र धर्म भाग बाबर स्थानिय वासी						
काल्ड कच न								
(1)								
0.09								
मात्र								
0.05								
स्वाई								

हरपाल सिंह

Yiliago Revenue Circle No. 124
Triolokpur Circle No. 124
Teh. Nahan District. H.P.

Pradip Singh
Senior Manager (E)
Project Implementation Unit
H.P.P.T.C.L. Kala Amb (H.P.)

15/03/2022
VAL. Nahan District. H.P.
LMK Triolokpur (H.P.)
Dist. Nahan H.P. 124-235995
Mobile No. 94198-235995

Certified that this copy has been generated from the database of Revenue Department at Central Server- HP as accessed by the Lok Mitra Kendra LMK TRILOKPUR on 05-March-2022

Jam11032123607



For Validity Refer : Notific. No Rev-C(F)10-1/2009 Dated 14-Feb-2011

निकार : हिमाचल प्रदेश - शिमला

दिनांक: 05-Mar-2022

पृष्ठ संख्या: 1

राजस्व विभाग, हिमाचल प्रदेश - नकल जमाबंदी

जिला : सिरमौर

तहसील : नाहन

कानूनगोवृत : नाहन-1

पटवार वृत : त्रिलोकपुर

हदबस्त नं. : 124

मोहाल : त्रिलोकपुर

एस.सी.ए रसीद संख्या: 2064155421881466

नाम : 1

पिता/पति : 1

T-1a-1]

नकल शुल्क : 1.00

सेवा शुल्क : 10

कुल शुल्क : 11

रकबा ईकाई: बीघा-बिस्वा-बि

साल : 2013-2014

खेवट नं.	खेतीनी नं.	नाम भानिक व एहवाल	नाम कारतकार व एहवाल	नाम चाह व दीगर वसायल आबपारी	नम्बर खसरा हान	रकबा हर खेत व मिजान खाता मय किस्म अराबी मीट्रीक ईकाइयों में	हिस्सा या पैमाना हकीयत व तरीका बाण	कैफियत
1	2	3	4	5	6	7	8	9
15 मिन	18 मिन	पन्वीर सिंह, मुल्कीर सिंह सुखबीर सिंह	कच्छा स्वयं	989/424	29-16-00	नकादिल जंगल झाडी	रकबा व पट्टा बराबर खेवट नं(1)	न.ई. 752 तर्क हकूम मलकियत
12	15	पुन रघुवीर सिंह पुन आला राम भाग बराबर स्थानिय वासी						

बरतन खेवट नं

(1)

4.35

नाल

2.35

स्वाई

Village Revenue Officer

Trilokpur Circle-100-5

Teh. Mahan Distt. Sirmour H.P.

12/3/2022

11/3/2022

Pradeep Singh
Senior Manager (L)
Project Implementation Unit
H.P.P.T.C.L. Kala Amb

Certified that this copy has been generated from the database of Revenue Department at Central To Verify, enter the Copy No. above Bar Code at

Server- HP as accessed by the Lok Mitra Kendra LMK TRILOKPUR on 05-March-2022

https://himbhoomilmk.nic.in

For Validity Refer : Notific. No: Rev-C(F)/10-1/2009 Dated 14-Feb-2011

निकेत : हिमाचल प्रदेश - शिमला

दिनांक: 05-Mar-2022

पृष्ठ संख्या: 1

Jam11032123608



पैकनेट : हिमचल प्रदेश - शिमला

पंचकनेरु : 'हिमचल प्रदेश - शिमला

Jan 11 03 22 10906

THE UNIVERSITY OF CHICAGO

To Verify, enter the Copy Number above Bar Code at

<https://hirm.bhcomilmk.nic.ir>
For Validity Refer : Nollific. No/Re-C(F)/10-12009 Dated 14-Feb-2011

पृष्ठ संख्या: 1

दिनांक: 26-Aug-2022

पैकनेट : हिमचल प्रदेश - शिमला

राजस्व विभाग, हिमाचल प्रदेश - नकल जमाबंदी

सिरमौर
तहसील : नाहन
नगरीक : नाहन-1
र वृत्त : त्रिलोकपुर
स्त नं. : 124

नोहाल : त्रिलोकपुर

नं.	खतीनी नं.	नाम मास्तिक व एहाल	नाम काश्तकार व एहाल	नाम घाह व गिर वर यल आवासी	नम्बर दसरा हास	रकबा हर खेस व गिलान खाता मय किस्म अरानी मीट्रीक ईकायों में	दिनांक या पैर ना हवीयत व तनीका बाछ	कैफियात
1	2	3	4	5	6	7	8	9
मेन	18 निन	धनार सिंह, युद्धवीर सिंह, सुधीर सिंह	कच्चा स्वयं	994/424	36-03-00 28-03-00 नाकाबिल जंगल झाड़ी 06-00-00 ओबड अटवल 02-00-00 ओबड दोयम	कच्चा व पड़ता बराह खेता नं. (1) तलकियत	कि. ई. 52 तक हक	
	15	पुनः सुधीर सिंह पुनः आस राम नाग बराह स्थानिय वासी						
उपट नं.								

Pradeep Singh
Senior Manager (E)
Project Implementation Unit
H.P. P.T.C.L. Kala Amb (H.P.)

Notified that this copy has been generated from the database of Revenue Department at Central Server- HP as accessed by the Lok Mitra Kendra Pradeep Kumar Sharma on Aug-11-2022

To Verify; enter the Copy No at ove Bar Code at
<https://himbhcomilmk.nic.in>
For Validity Refer : Notific. NetRev-Cl /10-1/2009 Dated 1- Feb-2011

Jam 11032210907



नेट : हिमाचल प्रदेश - शिमला

दिनांक : 26-Aug-2022

पृष्ठ संख्या : 1

राजस्व विभाग, हिमाचल प्रदेश - नकल नमाबंदी

एस.सी.ए रसीद संख्या: 22/131329448983

38 नकल शुल्क : 1.00
सेवा शुल्क : 10
कुल शुल्क : 11

जिला : सिमौर
तहसील : नाह
कानूनगोविंद : नाहन-1
पटवार वृत्त : त्रिलोकपुर
हदबस्त नं. : 124

मोहाल : त्रिलोकपुर

साल : 2013-2014

रकबा ईकाई: गीघा-बिस्वा-बि

खेबट नं.	खेबटी नं.	नाम मालिक व एहवाल	नाम काश्तकार व एहवाल	नाम चाह व गीगर वरायल आवपाशी	नम्बर खसरा हार	रकबा हर खेन व मिजान खाता मय किस्म अरानो मीटीक ईकाईयो में	हिंसा या पैमना हवीयत व तरीका बाछ	कफियत
1	2	3	4	5	6	7	8	9
15 मिन	18 मिन	पन्तर सिंह, युद्धवीर सिंह, सुखवीर सिंह	कब्जा स्वयं		1086/537	89-05-00	कब्जा व पड़ता बगरह	कि.ई.
12	16	पुत्र युद्धवीर सिंह पुत्र आसा राम भाग बराबर स्थानिय वासी				88-05-00	खेबट नं.(1)	752 तर्क हक्क
						नाकाबिल जंगल झाड़ी		मलकियत
						01-00-00		
						ओबड़ दोयम		

(1)

Radeep Singh
Senior Manager (E)
Project Implementation Unit
H.P.P.T.C.L. Kala Amb (H.P.)

Certified that this copy has been generated from the database of Revenue Department at Central Server- HP as accessed by the Lok Mitra Kendra Radeep Kumar Sharma on 26-August-2022

To Verify, enter the Copy No above Bar Code at <https://himbhcomilmk.nic.in>
For Validity Refer : Notific. No/Rev-C(F)/10-1/2009 Dated 14-Feb-2011

Jam11032210908

निकनेट : हिमाचल प्रदेश - शिमला

दिनांक: 26-Aug-2022

पृष्ठ संख्या: 1

7-28-29

एस.सी.ए रसीद संख्या: 2068154122488633

राजस्व विभाग, हिमाचल प्रदेश - नकल जमाबंदी

जिला : सिरमौर
तहसील : नाहन
कानूनगोवृत : नाहन-1
पटवार वृत : त्रिलोकपुर
हदबस्त नं. : 123

नकल शुल्क : 1.00
सेवा शुल्क : 10
कुल शुल्क : 11

रकबा ईकाई: बीघा-बिस्वा-बि

साल : 2017-2018

मोहाल : सलानी

खेवट नं.	खेत नं.	नाम मालिक व एहवाल	नाम कारतकार व एहवाल	नाम चाह व दीगर वसायल आबपाशी	नम्बर खसरा हाल	रकबा हर खेत व मिजान खाता मय किस्म अराजी मीट्रीक ईकाइयों में	हिस्सा या पैमाना हकीयत व तरीका बाछ	कैफियत
1	2	3	4	5	6	7	8	9
8 मित	8 मित	श्रीमति सुमित्रा देवी	कारत व कच्चा स्वयं		302/220/21	01-07-00 नाकबिल जंगल झाड़ी	जम्मा व पडता वगारह खेवट नं. (1)	
8	8	विष्णु मुरालीलाल पुत्र पीतम्बर दत्त स्थानिय वामी						
दशरहा								
खेवट नं								
0 07								
नत								

Village Revenue Office!
Trilokpur Circle No. 5
Teh. Nahan, Distt. Yamouna - H.P.

12/5/2022

Pardub Singh
Senior Manager (E)

Project Implementation Unit
H P P T C. L. Kala Amb (H.P.)

North Block
VLE
LMK Trilokpur (H.P.)
Distt. Shimla
Project No. 198-223588

Certified that this copy has been generated from the database of Revenue Department at Central Server- HP as accessed by the Lok Mitra Kendra LMK TRILOKPUR on 09-March-2022

Jam11032124095



To Verify: enter the Copy No above Bar Code at
<https://himbhoomilmk.nic.in>
For Validity Refer : Notific. No:Rev-C(FY)10-1/2009 Dated 14-Feb-2011

निकनेट : हिमाचल प्रदेश - शिमला

दिनांक: 09-Mar-2022

पृष्ठ संख्या: 1

राजस्व विभाग, हिमाचल प्रदेश - नकल जमाबंदी

जिला : सिरमौर
तहसील : नाहन
कानूनगोवृत : नाहन-1
पटवार वृत : त्रिलोकपुर
हदबस्त नं. : 123

एस.सी.ए रसीद संख्या: 2088154022503155

नाम : 1
पिता/पति : 1

नकल शुल्क : 1.00
सेवा शुल्क : 10
कुल शुल्क : 11

साल : 2017-2018

रकबा ईकाई: बीघा-बिस्वा-बि

मोहाल : सलानी

खेवट नं.	खेत नं.	खेत नं. नं.	नाम मालिक व एहवाल	नाम काश्तकार व एहवाल	नाम चार व दीगर वसायल आबापाशी	नम्बर खसरा हाल	रकबा हर खेत व मिजान खाता मय किस्म अराजी मीट्रीक ईकाइयों में	हिस्सा या पैमाना हकीयत व तरीका बाछ	कफियत
1	2	3	4	5	6	7	8	9	
6 मिन	6 मिन	श्रीमति रक्षा रानी पुत्री मुरलीलाल पुत्र पीताम्बर दत्त स्थानिय वाली	काश्त व कब्जा स्वयं		300/220/21	01-07-00 नाकाबिल जंगल झाड़ी	कब्जा व पड़ता बराबर खेवट नं. (1)		
6 मिन	6 मिन								
वशरहा									
खेवट नं.									
0.07									
माल									

Village Revenue Office
Trilokpur Circle No. 5
Teh. Nahan, Distt. Simour H.P.

21/3/2022
V.L. Mahajan, District Officer
L.M.K. Trilokpur
Project Implementation Unit
H.P.P.T.C.L. Kala Amb (H.P.)
Mobile No. 9416033333

Certified that this copy has been generated from the database of Revenue Department at Central Server- HP as accessed by the Lok Mitra Kendra LMK TRILOKPUR on 09-March-2022

To Verify; enter the Copy No above Bar Code at
<https://himbhoomilmk.nic.in>
For Validity Refer : Notific. No:Rev-C(FY10-1/2009 Dated 14-Feb-2011

Jam 11032124097



निकनेट : हिमाचल प्रदेश - शिमला

दिनांक: 09-Mar-2022

पृष्ठ संख्या: 1

राजस्व विभाग, हिमाचल प्रदेश - नकल जमाबंदी

एस.सी.ए स्वीड संख्या: 2068154422510952

जिला : सिरमौर

तहसील : नाहन

कानूनगोवत : नाहन-1

पटवार दत्त : त्रिलोकपुर

हदबस्त नं. : 123

मोहाल : सलानी

साल : 2017-2018

रकबा ईकाई: बीघा-बिस्वा-बि

खेद नं.	खेती नं.	नाम मात्तिक व एहवाल	नाम कारतकार व एहवाल	नाम घाह व दीगर वसायल आबपासी	नम्बर खसरा हाल	रकबा हर खेत व मिजान खाता मय किस्म अराजी मीट्रिक ईकाइयाँ में	हिस्सा या पैमाना हकीयत व तरीका बाण	कैफियत
1	2	3	4	5	6	7	8	9
5 मिन	5 मिन	कस्मण कुमार पुत्र मुरारीलाल	कारत व कच्चा स्वयं		299/220/21	01-07-00 नाकाबिल जंगल झाड़ी	कच्चा व पट्टा वशर खेत न. (1)	
5	5	पुत्र पीताम्बर दत्त न्यायिय वाली						
वशर								
खेत न.								
0.07								
माल								

Village Revenue Officer

Village Revenue Circle No. 5

Trilokpur Circle, Simla H.P.

Teh. Nahan, Dist. Simla

11/3/2022

Signature

Senior Manager (E)

Project Implementation Unit

H.P.P.T.C.L. Kala Amb (H.P.)

LMK TRILOKPUR

Dist. Simla H.P.

Notified by the Government of India

Certified that this copy has been generated from the database of Revenue Department at Central To Verify: enter the Copy No above Bar Code at

Server- HP as accessed by the Lok Mitra Kendra LMK TRILOKPUR on 09-March-2022

<https://himbhoomilmk.nic.in>

For Validity Refer : Notice, No:Rev-C(FY)10-1/2009 Dated 14-Feb-2011

निकनेट : हिमाचल प्रदेश - शिमला

दिनांक: 09-Mar-2022

पृष्ठ संख्या: 1

Jam11032124098



राजस्व विभाग, हिमाचल प्रदेश - नकल जमाबंदी

जिला : सिरमौर

तहसील : नाहन

कानूनगोबत : नाहन-1

पटवार वृत्त : त्रिलोकपुर

हदबस्त नं. : 123

मोहाल : सलानी

नाम मातृक व एहवाल

खेवट नं. : 1

नाम पत्नी या

तख्त मय नाम

नम्बरदार

मुताबला व

हरद मुजामला व तदाद

व हदद

4 निम्न

4 निम्न

4 निम्न

4 निम्न

4 निम्न

4 निम्न

4 निम्न

4 निम्न

4 निम्न

4 निम्न

4 निम्न

4 निम्न

4 निम्न

4 निम्न

4 निम्न

4 निम्न

4 निम्न

4 निम्न

4 निम्न

4 निम्न

4 निम्न

4 निम्न

4 निम्न

4 निम्न

4 निम्न

4 निम्न

4 निम्न

एस.सी.ए रसीद संख्या: 2068154522518583

नाम : 1

पिता/पति : 1

नकल शुल्क : 1.00

सेवा शुल्क : 10

कुल शुल्क : 11

रकबा ईकाई: बीघा-बिस्वा-बि

साल : 2017-2018

नम्बर खसरा

नाम चार

व दीगर

वसायल

आबपाशी

रकबा हर खेत व

मिजान खाता मय

किस्म अराजी

मीट्रीक ईकाइयों में

रकबा हर खेत व

मिजान खाता मय

किस्म अराजी

मीट्रीक ईकाइयों में

रकबा हर खेत व

मिजान खाता मय

किस्म अराजी

मीट्रीक ईकाइयों में

रकबा हर खेत व

मिजान खाता मय

किस्म अराजी

मीट्रीक ईकाइयों में

रकबा हर खेत व

मिजान खाता मय

किस्म अराजी

मीट्रीक ईकाइयों में

रकबा हर खेत व

मिजान खाता मय

किस्म अराजी

मीट्रीक ईकाइयों में

रकबा हर खेत व

मिजान खाता मय

किस्म अराजी

मीट्रीक ईकाइयों में

रकबा हर खेत व

मिजान खाता मय

किस्म अराजी

मीट्रीक ईकाइयों में

Office

Village Revenue Circle No. 5

Trilokpur Circle No. 5

Teh. Mahapur District. Simmour - H.P.

11/11/2012

11/11/2012

11/11/2012

11/11/2012

11/11/2012

11/11/2012

11/11/2012

11/11/2012

11/11/2012

11/11/2012

11/11/2012

11/11/2012

11/11/2012

11/11/2012

11/11/2012

11/11/2012

11/11/2012

Jam11032124099

11/11/2012

11/11/2012

11/11/2012

11/11/2012

11/11/2012

11/11/2012

11/11/2012

11/11/2012

To Verify: enter the Copy No above Bar Code at

<https://himbhoomilmk.nic.in>

For Validity Refer: Notice No: Rev-C(FY)10-1/2009 Dated 14-Feb-2011

पृष्ठ संख्या: 1

दिनांक: 09-Mar-2022

निकेत : हिमाचल प्रदेश - शिमला

राजस्व विभाग, हिमाचल प्रदेश - नकल जमाबंदी

जो : सिरमौर
तहसील : नाहन
कानूननियुक्त : नाहन-1
पटवार वृत्त : त्रिलोकपुर
हदबस्त नं. : 123

एस.सी.ए रसीद संख्या: 2068154822557384

नाम : 1
पिता/पति : 1

नकल शुल्क : 1
सेवा शुल्क : 10
कुल शुल्क : 11

मोहाल : सतानी

रकबा ईकाई: बीघा-बिस्वा-दि

साल : 2017-2018

खेवट नं.	खेतीनी नं.	नाम मातृक व एहवाल	नाम मातृक व एहवाल	नाम चाह व टीगर वसायल आबपाशी	नम्बर खसरा हाल	रकबा हर खेत व मिजान खाता मग किस्म अराजी मीट्रीक ईकाइयां में	हिस्सा या पैमाना हकीयत व तरीका बाउ	कैफियत
1	2	3	4	5	6	7	8	9
10 निन	10 निन	सोहन लाल पुत्र पीताम्बर देत पुत्र चन्दलाल स्वामिन्य वासी	कावेत व कब्जा स्वयं		205/220/21	09-09-00 नकाबिल जंगल झाड़ी	कब्जा व पड़ता बराबर खेवट नं. (1)	
10	10							
बराबर								
खेवट नं.								
0.56								
माल								

Village Revenue Officer

Village Revenue Circle No. 5

Trilokpur Circle No. 5

Trilokpur Circle No. 5

Trilokpur Circle No. 5

Trilokpur Circle No. 5

Trilokpur Circle No. 5

Trilokpur Circle No. 5

Trilokpur Circle No. 5

Trilokpur Circle No. 5

Trilokpur Circle No. 5

Trilokpur Circle No. 5

Trilokpur Circle No. 5

Trilokpur Circle No. 5

Trilokpur Circle No. 5

Trilokpur Circle No. 5

Trilokpur Circle No. 5

Trilokpur Circle No. 5

Trilokpur Circle No. 5

Trilokpur Circle No. 5

Trilokpur Circle No. 5

Trilokpur Circle No. 5

Trilokpur Circle No. 5

Trilokpur Circle No. 5

Trilokpur Circle No. 5

Trilokpur Circle No. 5

Trilokpur Circle No. 5

Trilokpur Circle No. 5

Trilokpur Circle No. 5

Trilokpur Circle No. 5

Trilokpur Circle No. 5

Trilokpur Circle No. 5

Trilokpur Circle No. 5

Certified that this copy has been generated from the database of Revenue Department at Central Server- HP as accessed by the Lok Miira Kendra LMK TRILOKPUR on 09-March-2022

निकनोट : हिमाचल प्रदेश - शिमला

दिनांक: 09-Mar-2022

पृष्ठ संख्या: 1

Jam11032124102



For Validity Refer : Notific. No:Rev-C(1)/10-1/2009 Dated 14-Feb-2011

Senior Manager (E)

Project Implementation Unit

HPPTCL Kulu Amb (H.P.)

Mobile No. 91-9802202302
Digit. Signature (E)
LMK-TRILOKPUR (H.P.)
VLE Narendra Kumar
Trilokpur Circle No. 5
Trilokpur Circle No. 5

एस.सी.ए रसीद संख्या: 2068155622612782

नाम : 1

पिता/पति : 1

पिता/पति : 1

पिता/पति : 1

मोहाल : सलानी

साल : 2017-2018

रकबा ईकाई: बीघा-बिस्वा-बि

नकल शिल्क :

सेवा शिल्क :

कुल शिल्क

खेट नं.	खेती नं.	नाम मातृक व एहाल	नाम कारतकार व एहाल	नाम घाह व दीगर वसायल आबापाशी	नम्बर खसरा हाल	रकबा हर खेत व मिजान खाता मय किस्म अराजी मीटीक ईकाइयों में	हिस्सा या पैमाना हकीयत व तरीका बाछ	कैफियत
23	1	कुल भाग (7199) पैम घाल, विजेन्द्र कुमार, अजय कुमार, अरुण कुमार पुत्र सूर्यदास (771) भाग शशिमेषण पुत्र सूर्याराम पुत्र रामरखू (772) भाग सुरेश कुमार, सुरेश कुमार, रमेश कुमार, रमेश कुमार पुत्र व रमेश कुमार पुत्र व श्रीमति प्रेमलता, श्रीमति स्नेहलता, श्रीमति सन्तोष, श्रीमति बबिता, श्रीमति कविता पुत्रियां शृणु लाल पुत्र श्रीकृष्ण भाग बराबर (237) भाग श्रीमति सुरिन्द्रापाल पत्नी सुरेश कुमार पुत्र नृपण लाल (80) भाग श्रीमति प्रवीण लता पुत्री ओमप्रकाश पुत्र श्रीकृष्ण (257) भाग विवेक, विक्रान्त पुत्र व श्रीमति ऊपमा पुत्री व श्रीमति	काशत व कब्जा स्वयं मालकान	नाम घाह व दीगर वसायल आबापाशी	नम्बर खसरा हाल	रकबा हर खेत व मिजान खाता मय किस्म अराजी मीटीक ईकाइयों में	हिस्सा या पैमाना हकीयत व तरीका बाछ	कैफियत
23	2	कुल भाग (7199) पैम घाल, विजेन्द्र कुमार, अजय कुमार, अरुण कुमार पुत्र सूर्यदास (771) भाग शशिमेषण पुत्र सूर्याराम पुत्र रामरखू (772) भाग सुरेश कुमार, सुरेश कुमार, रमेश कुमार, रमेश कुमार पुत्र व रमेश कुमार पुत्र व श्रीमति प्रेमलता, श्रीमति स्नेहलता, श्रीमति सन्तोष, श्रीमति बबिता, श्रीमति कविता पुत्रियां शृणु लाल पुत्र श्रीकृष्ण भाग बराबर (237) भाग श्रीमति सुरिन्द्रापाल पत्नी सुरेश कुमार पुत्र नृपण लाल (80) भाग श्रीमति प्रवीण लता पुत्री ओमप्रकाश पुत्र श्रीकृष्ण (257) भाग विवेक, विक्रान्त पुत्र व श्रीमति ऊपमा पुत्री व श्रीमति	काशत व कब्जा स्वयं मालकान	नाम घाह व दीगर वसायल आबापाशी	नम्बर खसरा हाल	रकबा हर खेत व मिजान खाता मय किस्म अराजी मीटीक ईकाइयों में	हिस्सा या पैमाना हकीयत व तरीका बाछ	कैफियत
23	3	कुल भाग (7199) पैम घाल, विजेन्द्र कुमार, अजय कुमार, अरुण कुमार पुत्र सूर्यदास (771) भाग शशिमेषण पुत्र सूर्याराम पुत्र रामरखू (772) भाग सुरेश कुमार, सुरेश कुमार, रमेश कुमार, रमेश कुमार पुत्र व रमेश कुमार पुत्र व श्रीमति प्रेमलता, श्रीमति स्नेहलता, श्रीमति सन्तोष, श्रीमति बबिता, श्रीमति कविता पुत्रियां शृणु लाल पुत्र श्रीकृष्ण भाग बराबर (237) भाग श्रीमति सुरिन्द्रापाल पत्नी सुरेश कुमार पुत्र नृपण लाल (80) भाग श्रीमति प्रवीण लता पुत्री ओमप्रकाश पुत्र श्रीकृष्ण (257) भाग विवेक, विक्रान्त पुत्र व श्रीमति ऊपमा पुत्री व श्रीमति	काशत व कब्जा स्वयं मालकान	नाम घाह व दीगर वसायल आबापाशी	नम्बर खसरा हाल	रकबा हर खेत व मिजान खाता मय किस्म अराजी मीटीक ईकाइयों में	हिस्सा या पैमाना हकीयत व तरीका बाछ	कैफियत

पृष्ठ संख्या: 1


दिनांक: 09-Mar-2022

निक्खोट : हिमाचल प्रदेश - शिमला

निम्नलिखित : हिमाचल प्रदेश - शिमला

दिनांक: 27-Jan-2022

पृष्ठ संख्या: 5


Senior Manager (H.P.)
Project Implementation Unit
H.P.P.T.C. Kals Amb (H.P.)

1	2	3	4	5	6	7	8	9
		<p>श्रीमति नीला पुत्री सुन्दर लाल भाग बराबर (429) भाग देव नारायण, रूल नारायण पुत्र व श्रीमति सुलजबाला पुत्री श्रीमति लक्ष्मी पुत्री सुन्दर लाल भाग बराबर (428) भाग विरव बन्धु अक्षिपक पुत्र लेन्दर पुत्र श्रीमति कान्ता भाग बराबर (48) भाग अरमान सिंह पुत्र व श्रीमति सुरभि, श्रीमति सुरादु पुत्र व श्रीमति विजय दिखा महेन्दर कुमार पुत्र श्रीमति कान्ता भाग बराबर (48) भाग दिनेश, राजेश पुत्र व श्रीमति विरय, श्रीमति रीटा, श्रीमति नन्नु, श्रीमति पिन्की, श्रीमति अमिता पुत्रिया श्रीमति कान्ता पुत्री सुन्दर लाल भाग बराबर (332) भाग अनिल कुमार पुत्र बाबू राम पुत्र इण्डू राम (74) भाग स्यानिध वासी श्रीमति इन्दु पत्नी राहित पुत्र नन्दपकाश (20) भाग निवासी नया बाजार ठोमराज पुत्र पुन्नु पुत्र लचप्पन (617) भाग यशपाल सिंह, संजयपाल मिश्र पुत्र ठोमराज पुत्र पुन्नु भाग बराबर (31) भाग जगदीश चन्द पुत्र चेताराम पुत्र मुखिया (34) भाग</p>						

51

Village Revenue Officer
Tribhuvan Circle No. 3
Tribhuvan District, Nepal
12/11/2022

Pradip Singh
School Manager
Project Implementation Unit
H.P.P.T.C.L. Kala Amb (U.P.)

Village Revenue Officer
Pithapur Circle No. 3
Tal. Mahanadi, Srisaipur

12/11/2022
11/13/2022
Pradip Singh
Senior Manager
Project Implementation
H.P.P.T.C.L. Koda Amb (H.P.)

पृष्ठ संख्या: 3

दिनांक: 09-Mar-2022

निकेत : हिमाचल प्रदेश - शिमला

1	2	3	4	5	6	7	8	9
		<p>श्रीमति अनिला देवी विद्या जगदीश चन्द पुत्र चेताराम (18) भाग अर्जन सिंह पुत्र मन्शा पुत्र कान्हा (11) भाग रोशन लाल, जगदीश चन्द पुत्र व श्रीमति रेवती देवी, श्रीमति रोशनी देवी, श्रीमति जगदीश देवी पुत्रियां मेला राम पुत्र सुन्दर सिंह भाग बराबर (5) भाग लालसिंह पुत्र सुन्दर सिंह पुत्र माना (6) भाग श्रीमति सोना देवी पत्नी रोशन लाल पुत्र फयराम (40) भाग सुभाष पुत्र मोहन लाल पुत्र राजाराम (26) भाग स्यानिय वासी श्रीमति अंकिता पुत्री मनोहर लाल पुत्र जलाल (120) भाग निवासी भराडी</p>						

Village Revenue Officer

Trilokpur Circle No. 5
Teh. Nahana. Distt. Sirmour H.P.

Machine No. 04/183-202022
Distt. Sirmour (H.P.)
VLE Trilokpur Circle No. 5
Teh. Nahana. Distt. Sirmour H.P.

16/3/2022

Ranab Singh
Senior Manager (E)

Project Implementation Unit
H.P.P.T.C.L. Kala Amb (H.P.)

Certified that this copy has been generated from the database of Revenue Department at Central Server- HP as accessed by the Lok Mitra Kendra LMK TRILOKPUR on 09-March-2022

To Verify, enter the Copy No above Bar Code at
<https://himbhoomilmk.nic.in>

Jam11032124108



For Validity Refer : Notific. No:Rev-C(F)/10-1/2009 Dated 14-Feb-2011

निकलट : हिमाचल प्रदेश - शिमला

दिनांक: 09-Mar-2022

पृष्ठ संख्या: 4

एस.सी.ए रसीद संख्या: 2068163822919346

राजस्व विभाग, हिमाचल प्रदेश - नकल जमाबंदी

जिला : सिरमौर
तहसील : नाहन
कानूनगोवृत : नाहन-1
पटवार वृत : त्रिलोकपुर
हदबस्त नं. : 123

नकल शुल्क : 1.00
सेवा शुल्क : 40
कुल शुल्क : 41

सोहाल : सतानी			साल : 2017-2018			रकबा ईकाई: बीघा-बिस्वा-बि		
खेवट नं.	खेतीनी नं.	नाम मातृक व परजाल	नाम धाह व दीगर वसायत आबपासी	नम्बर खसरा हान	रकबा हर खेत व मिजाल खाता मय किसम अराजी मीट्रीक ईकाइया म	हिस्सा या पैमाना हकीयत व तरीका बाठ	कैफियत	
1	2	3	5	6	7	8	9	
23 मिन	57 मिन	कुल भाग (199) एस एन		247/84	01-07-90	नकबिल अमन झाई	न ई	
23	35	विमेश्वर कुमार मजदर कुमार अरुण कुमार पुत्र मुरन्दास पुत्र श्रीमंगलाम भाग बराबर (771) भाग शरिफपुत्र पुत्र मन्थियान पुत्र रामरत				675 मय 678 मय 695 मय 715 मय 730 मय 731 मय	कि.ई. वरास्त ई वसन्त आउ रतन वरास्त वरास्त वसन्त ई ई वरास्त तर्क हफूक	
वराहा		(172) भाग सुरेश कुमार मुरेश कुमार रमेश कुमार राकेश कुमार पुत्र व श्रीमति कमलता श्रीमति स्नेहलता श्रीमति सन्तान् श्रीमति बबीता श्रीमति कविता पुनिया मृषण लाल पुत्र श्रीकृष्ण भाग बराबर (237) भाग श्रीमति सुरिन्दापाल पत्नी सुरेश कुमार पुत्र मृषण लाल (80) भाग श्रीमति प्रदीप लता पुती ओमप्रकाश पुत्र श्रीकृष्ण (257) भाग विवेक विक्रान्त पुत्र व श्रीमति उपमा पुती व श्रीमति					मनसिकत 617 632 643 648 मनसिकत 650 मनसिकत नोट बल्गे एस्ट न 304 दिनक 06-02- 2017 के अनुसार बाठ	
11								
20.26								
माल								
10.95								
स्वाई								
9.31								

Pardeep Singh Village Revenue Officer
Senior Manager (H) Talukpur Circle No. 1
Project Implementation, Mahan District, H.P.
H.P.P.T C.L. Kala A. No. (H.I.)
11/12/2022

दिनांक: 09-Mar-2022

निकनेट : हिमाचल प्रदेश - शिमला

पृष्ठ संख्या: 1

एस.सी.प रसीद संख्या: 2068163822919346

राजस्व विभाग, हिमाचल प्रदेश - नकल जमानंदी

जिला : सिरमौर
तहसील : नाहन
कानूनगोवत : नाहन-1
पटवार वृत : त्रिलोकपुर
हदबस्त नं. : 123

नकल शुल्क : 1.00
सेवा शुल्क : 40
कुल शुल्क : 41

साल : 2017-2018 रकबा ईकाई: बीघा-बिस्वा-बि

नाम शाह व दीगर वसायन आबपासी	नाम्बर खसरा हान	रकबा हर खेत व निजाल खाता माय बिस्वा अराजी मीट्रीक ईकाईया म	हिस्सा या पैमाना इकीयत व तरीका बाछ	कैफियत
नाम कातकार व परवान	4	7	8	9
कमल व कच्चा रचय मानकन	247/24	01-07-99 मानकित अमन कुराई	कच्चा व पड़वा मानक कुरा न (11)	न ई. 501 502 507 525 570 587 592 604 605 606 मनकित 617 632 643 648 मनकित 650 मनकित नोट- बस्ने रसद न 304 दिनांक 06-02- 2017 के अनुसार कल
कमल भग (199) डेम पान विजेन्द्र कुमार अजय कुमार अरुण कुमार पुत्र पूनलाम पुत्र अनिलराम भाग बाबर (774) भाग रसिभूषण पुत्र रसिभूषण पुत्र रमर (774) भाग सुरेश कुमार सुरेश कुमार रमेश कुमार राकेश कुमार पुत्र व श्रीमति एमनला श्रीमति स्नेहलता श्रीमति सन्तष श्रीमति देवीता श्रीमति कविता पुर्विया भूषण नाल पुत्र श्रीकृष्ण भाग बाबर (237) भाग श्रीमति सुरिन्दरपाल पत्नी सुरेश कुमार पुत्र भूषण लाल (80) भाग श्रीमति प्रवीण लता पुत्री ओमप्रकाश पुत्र श्रीकृष्ण (257) भाग विवेक विक्रान्त पुत्र व श्रीमति उषमा पुत्री व श्रीमति	5	6	कच्चा व पड़वा मानक कुरा न (11)	न ई. 501 502 507 525 570 587 592 604 605 606 मनकित 617 632 643 648 मनकित 650 मनकित नोट- बस्ने रसद न 304 दिनांक 06-02- 2017 के अनुसार कल

निकनेट : हिमाचल प्रदेश - शिमला दिनांक: 09-Mar-2022 पृष्ठ संख्या: 1

Patil Singh Village Revenue Officer
Senior Manager (B) Tallohpur Circle No. 1
Project Implementation Tallohpur District H.P.
H.P.P.T.C.L. Kala A. P. (H.P.)
11/7/2022

1	2	3	4	5	6	7	8	9
	<p>सुन्दर सिद्धा सुन्दर नाथ पुत्र श्रीकृष्ण भाग बराबर (236) भाग राखे, अनीस पुत्र व श्रीमति हनुमान पुत्र सुन्दर नाथ पुत्र श्रीकृष्ण भाग बराबर (257) भाग मरुपि शम्भू पुत्र व श्रीकृष्ण भाग बराबर (28) भाग पुत्री व श्रीमति नारायण (229) भाग सिद्धा पुत्र व पुत्र श्रीकृष्ण पुत्र नाथ, सुन्दर कुमार, अनीस कुमार, शम्भू कुमार पुत्र श्रीमति अनीस पुत्री श्रीकृष्ण भाग बराबर (257) भाग शम्भू नाथ सुन्दर कुमार भाग बराबर (234) भाग पुत्र व श्रीमति सुनीतादेवी (3) भाग पुत्र देवीपुत्र पुत्र नारायण श्रीमति नीलम, श्रीमति रेखा सुन्दर नारायण पुत्र नारायण भाग बराबर (206) भाग श्रीमति निर्मला देवी पुत्री नारायण पुत्र अनीस (60) भाग विनाट अनीस, सुनील पुत्र सुन्दर पुत्र सुन्दर नाथ भाग बराबर (428) भाग सुन्दरगणेश पुत्र व श्रीमति नीला पुत्री सुन्दर नाथ पुत्र अनीस भाग बराबर (858) भाग सुन्दर नाथ, देविन्दर नाथ, राजेन्द्र, नन्दर, नारायण पुत्र</p>					<p>पंचसुब्ब सिंह Senior Manager (E) Project Implementation (Teh H.P.P.T.C.L. Kala Amb (E.I.I.))</p>	<p>Village Revenue Officer Tilokpur Circle No. 5 Nahan. Dist. Simour. H.P.</p> <p>11/3/2022</p>	<p>पुत्र श्रीकृष्ण भाग 7199 भाग राखे सुन्दर 04-03 बीए व अनीस न. 3575 से श्रीकृष्ण 9169/28900 भाग राखे सुन्दर 01-08 बीए श्रीमति श्रीमति सुनिता व पुत्री सुन्दर कुमार व अनीस व श्रीमति 1437199 भाग राखे सुन्दर 07-03 बीए श्रीमति सुन्दर नारायण पुत्र श्रीमति सुन्दर व पुत्री सुन्दर (300000-1) पुत्री सुन्दर व पुत्री सुन्दर व श्री. व. सुन्दर श्री. सुन्दर व श्री. सुन्दर व</p>

निवेदक : रिमाणल प्रदेश - गिमला

दिनांक: 09-Mar-2022

पृष्ठ संख्या: 2

2	3	4	5	6	7	8	9
	<p>श्रीमति लीला पुत्री सुन्दर लाल भाग बराबर (429) भाग देव नारायण, सूरज नारायण पुत्र व श्रीमति सूरजबाला पुत्री श्रीमति लक्ष्मी पुत्री सुन्दर लाल भाग बराबर (428) भाग विरव बन्धु, अम्बिक पुत्र नरेन्द्र पुत्र श्रीमति कान्ता भाग बराबर (48) भाग अरमान सिंह पुत्र व श्रीमति सुरभि, श्रीमति सुराबु पुत्रियां व श्रीमति विजय शिखा मल्लिकार्जुन पुत्र श्रीमति कान्ता भाग बराबर (48) भाग दिनेश, राजेश पुत्र व श्रीमति विरव, श्रीमति रीटा, श्रीमति मन्जु, श्रीमति पिन्की, श्रीमति अनिता पुत्रियां श्रीमति कान्ता पुत्री सुन्दर लाल भाग बराबर (332) भाग अनिल कुमार पुत्र बाबू राम पुत्र इण्डू राम (74) भाग स्यामिन्दा वासी श्रीमति इन्दु पत्नी रश्मि पुत्र सत्यप्रकाश (20) भाग निवासी नया बाजार खेमराज पुत्र पुनर् पुत्र लच्छमान (617) भाग यशपाल सिंह, संजयपाल सिंह पुत्र खेमराज पुत्र पुनर् भाग बराबर (31) भाग जगदीश चन्द पुत्र चेताराम पुत्र मृगिमा (34) भाग</p>						

Prashub Singh
Senior Manager (H)
Project Implementation
P.P.T.C.L. Kala Amb
Village Revenue Officer
Trilokpur Circle No. 5
Teh. Nahar. Distt. Sirmour - H.P.

11/3/2022

पृष्ठ संख्या: 3

दिनांक: 09-Mar-2022

रजिस्ट्रार : हिमाचल प्रदेश - शिमला

3	4	5	6	7	8	9
श्रीमति अनिता देवी विद्या जगदीश चन्द पुत्र चेताराम (18) भाग अर्जन सिंह पुत्र मन्था पुत्र कान्हा (11) भाग रोशन लाल, जगदीश चन्द पुत्र व श्रीमति रेशमी देवी, श्रीमति रोशनी देवी, श्रीमति जगदीश देवी पुत्रियां मेला राम पुत्र सुन्दर सिंह भाग बराबर (5) भाग लालसिंह पुत्र सुन्दर सिंह पुत्र माना (6) भाग श्रीमति सोना देवी पत्नी रोशन लाल पुत्र फगूराम (40) भाग सुभाष पुत्र मोहन लाल पुत्र राजाराम (26) भाग स्थानिय वासी श्रीमति अंकिता पुत्री मनोहर लाल पुत्र जलहन (120) भाग निवासी भराडी						

11/3/2022
10/03/2022
Project Implementation Unit
Senior Manager (E)-
HPPTCL Kalamkumbh
To Verify; enter the Copy No above Bar Code at
https://himbhoomilmk.nic.in
For Validity Refer : Notific. No:Rev-C(F)/10-1/2009 Dated 14-Feb-2011

Certified that this copy has been generated from the database of Revenue Department at Central Server- HP as accessed by the Lok Mitra Kendra LMK TRILOKPUR on 09-March-2022
To Verify; enter the Copy No above Bar Code at
https://himbhoomilmk.nic.in
For Validity Refer : Notific. No:Rev-C(F)/10-1/2009 Dated 14-Feb-2011
पृष्ठ संख्या: 4
दिनांक: 09-Mar-2022

निकनेट : हिमाचल प्रदेश - शिमला

1	2	3	4	5	6	7	8	9	
		सन्तोषा देवी (8) भाग विद्या महिन्द्र सिंह पुत्र अमर श्रीमति भास्वि देवी विद्या अमर पुत्र मोती (16) भाग विष्णु सिंह पुत्र मोहनलाल पुत्र रत्न (20) भाग मत्स्य पुत्र बरम पुत्र सुन्दरी (144) भाग स्वर्ण सिंह हनुमान पुत्र मत्स्य पुत्र बरम भाग बालर (324) भाग श्रीमति उन्मिता देवी विद्या अमर पुत्र चन्द पुत्र चेतन (69) भाग सुनील पुत्र अमर पुत्र देवी सिंह (648) भाग दीप चन्द पुत्र सुनील पुत्र आसाराम (792) भाग बालराम पुत्र सिंह (324) भाग विजय प्रकाश पुत्र शंख भागी पुत्र रम से नगी (540) भाग मलय पुत्र विजय कुमार पुत्र लाल चन्द (330) भाग कमल कुमार पुत्र चम्पल पुत्र चम्पल सिंह (20) भाग श्रीमति कामी देवी पत्नी महिन्द्र सिंह पुत्र बालक राम (27) भाग श्रीमति बाला देवी पत्नी दयाराम पुत्र बालक राम (23) भाग श्रीमति भागी (30) भाग पुत्री व श्रीमति मण्डलता (75) भाग पुत्री श्रीमति राष्ट्री पत्नी चन्द जीत श्रीमति वामी							

Village Revenue Officer
Tilokpur Circle No. 2
Teh. Nahau. Dist. Simla.

11/3/2022

Pardub Singh
Senior Manager (F)
Project Implementation Unit
UNPCC, Teh. Anand (H.P.)

Pradip G. P.
Senior Manager (F)

Project Implementation Unit
L.P.P.C.I. Tada Amb (F.M.)

Village Revenue Officer
Tilokpur Circle No. 2
Teh. Nahar. Dist. Gaimour

11/3/2022

निवेदन: हिमाचल प्रदेश - गिमला

दिनांक: 09-Mar-2022

पृष्ठ संख्या: 3

1	2	3	4	5	6	7	8	9

Rodub Singh
Senior Manager (F)

Project Implementation (I.G. Stt. Shimla)
H.P.P.T.C.L. Kala Amb (H.P.)
VILET Narendar Pruthi
LMK Trilokpur Block Nahan
No. 24 delhi
3471883-2355555

Certified that this copy has been generated from the database of Revenue Department at Central Server- HP as accessed by the Lok Mitra Kendra LMK TRILOKPUR on 09-March-2022

To Verify; enter the Copy No above Bar Code at
<https://himbhoomilmk.nic.in>
For Validity Refer : Notice, No:Rev-C(FY)10-1/2009 Dated 14-Feb-2011

Jam11032124132

पृष्ठ संख्या: 4

दिनांक: 09-Mar-2022

निकनेट : हिमाचल प्रदेश - शिमला

T-16-17

राजस्व विभाग, हिमाचल प्रदेश - नकल जमाबंदी

एस.सी.ए रसीद संख्या: 2064161922048846

जिला : सिरमौर

तहसील : नाहन

कानूनगोवृत : नाहन-1

पटवार वृत : त्रिलोकपुर

हदबस्त नं. : 124

नाम : 1

पिता/पति : 1

नकल शुल्क : 1.00

सेवा शुल्क : 10

कुल शुल्क : 11

मोहाल : त्रिलोकपुर

साल : 2013-2014

रकबा ईकाई: गीघा-बिस्वा-वि

खेवट नं.	खेवट नं.	खेवट नं.	नाम मालिक व एहवाल	नाम कारतकार व एहवाल	नाम घाह व दीगर वसायल आबापाशी	नम्बर खसरा हाल	रकबा हर खेत व मिलाज खाता मय किस्म अराजी मीट्रीक ईकाइयों में	हिससा या पैमाना हकीयत व तरीका बाण	कैफियत
1	2	3					7	8	
113 निम्न	168 निम्न	कुल भाग (6) नत्थु पुत्र पितर पुत्र बन् (3) भाग शुक्ल राम, बगलान पुत्र दिशना पुत्र कालू भाग बराबर (2) भाग फटीप, सदीप पुत्र व शीनति भीत टेली विद्या मेहरकन्द पुत्र विशाल भाग बराबर (1) भाग स्थानिय वासी	कारत व कच्चा स्वयं			1053/488	07-10-00 नाकबिल जंगल झाड़ी	कच्चा व खल कच्चा खेवट नं. (1)	नोट- कच्चा खेत नं. 220 त्रिलोकपुर 11-2018 के अनुसार खेत नं. 111 व 113 से अनुमानित पुत्र दिशना का खेतन किस्मा खेत नं. 150. 00000 एक जग खेतन खेतन स्वयं से कर के न. खेतन मन्सरी नैक भाग त्रिलोकपुर के पास आ खेतली रुने भाग खेतन खेतन नोट-कच्चा खेत त्रिलोकपुर नं. 110 त्रिलोकपुर 04-09-2015 के अनुसार नत्थु पुत्र दिशना का खेत नं. 111 से खेतन किस्मा 6-0 गीघा व खेतन नं. 113/188 से खेतन नं. 152 व 430 किस्म 2 खेतन नं. 152 गीघा का 1/2 भाग खेतन नं. 8401 गीघा कुल 14-1 गीघा खेत नं. 2 47,00000000 दो लाख सन्तानिय हजार रुपये में बका हि.प. राज्य सरकार की बैंक शाखा त्रिलोकपुर के पास आ खेतली कर्ज माउर राज्य रहेगा

Revenue Office
Village Revenue Circle No. 3
Tilokpur Circle Dist. Sirmaur H.P.
Teh. Nahan. Dist. Sirmaur H.P.

Senior Manager (H)
Project Implementation Unit
H.P.P.T.C.U. Kala Amb (H.P.)

11/3/2022

निकेत : हिमाचल प्रदेश - शिमला

दिनांक: 05-Mar-2022

पृष्ठ संख्या: 1

1	2	3	4	5	6	7	8	9
						<p>Pradeep Singh Senior Manager (E) Project Implementation (ULI) H/P: P.T.C.L. Kala, Aroli (H.P.)</p> <p>Mr. N. R. K. Kumar Senior Manager ULI Mitra Kendra Block Nahan District: Shimla H.P. 171001</p>		

Certified that this copy has been generated from the database of Revenue Department at Central Server- HP as accessed by the Lok Mitra Kendra LMK TRILOKPUR on 05-March-2022

To Verify; enter the Copy No above Bar Code at
<https://himbhoomilmk.nic.in>
 For Validity Refer : Notific. No:Rev-C(FY)10-1/2009 Dated 14-Feb-2011

निकनेट : हिमाचल प्रदेश - शिमला

दिनांक: 05-Mar-2022

पृष्ठ संख्या: 2

Jam11032123599

राजस्व विभाग, हिमाचल प्रदेश - नकल जमान्दी

एस.सी.ए रसीद नं.ख्या: 2064162722103571

जिला : सिरमौर
तहसील : नाहन
कानूनगोवृत : नाहन-1
पटवार वृत : त्रिलोकपुर
हदबस्त नं. : 124

नाम : 1
पिता/पति : 1

नकल शुल्क : 1.00
सेवा शुल्क : 20
कुल शुल्क : 21

मोहाल : त्रिलोकपुर

साल : 2013-2014

रकबा ईकाई: बीघा-बिस्वा-बि

खेवट नं.	खतौनी नं.	नाम मातृक व एहाल	नाम काश्तकार व एहाल	नाम चाह व दीगर वसायल आवपायी	नम्बर खसरा हाल	रकबा हर खेत व मिजान खाता मय किस्म अराजी मीट्रीक ईकाइयों में	हिस्सा या पैमाना हकीमत व तरीका बाड	कैफियत	
1	2	3	4	5	6	7	8	9	
71 निम्न	92 निम्न	कुल भाग (1260) पृथ्वी सिंह पुत्र व श्रीमति नीला देवी विष्णु सुत सिंह पुत्र रामदीन उर्फ रामसिंह भाग बराबर (70) भाग रविन्द पुत्र व कुमारी मानिका पुत्री व श्रीमति सीमा विष्णु अन्वौर सिंह पुत्र पृथ्वी सिंह भाग बराबर (35) भाग दलवीर सिंह पुत्र पृथ्वी सिंह पुत्र सुत सिंह (35) भाग श्रीमति कृष्णा देवी पुत्री सदावर सिंह पुत्र रामदीन उर्फ रामसिंह (70) भाग बाबू राम पुत्र तारा सिंह पुत्र तेलू (210) भाग मगताराम, धनवीर सिंह, जगदीर सिंह पुत्र दुपसिंह पुत्र रामरखू भाग बराबर (30) भाग बीर सिंह, रूप सिंह, मुखवीर सिंह, मगत सिंह, राज कुमार पुत्र व श्रीमति शीला, श्रीमति कमलेश, श्रीमति कान्ता, श्रीमति श्यामा पुत्रियां व श्रीमति हारा देवी विष्णु नरायण सिंह पुत्र रामरखू भाग बराबर (30) भाग भूप सिंह पुत्र व श्रीमति लक्ष्मी पुत्री रामरखू पुत्र तेलू भाग बराबर (60) भाग रुपेन्द्र, विजन्तर सिंह पुत्र व श्रीमति कमल कान्ता, श्रीमति सतला देवी पुत्रियां श्रीमति बसो	काका स्वयं		107/1473	02-05-00 नाकदिल जंगल झाड़ी	कच्चा व फल बगइ खेवट नं(1)	नई 777 815 = 945 वसाल 965 वसाल	नई 777 815 = 10-2017 के अनुसार हिस्सा लिख जमिन विण्ट सिंह पुत्र जेठ सिंह बटले नुं 3,00,000रु. तेलू तालू रुपये में बाक रिपु राज्य सरकार की बैंक शाखा विशेषकर के पास ता अचलनी कुली आइ रहन रहन रहेगा। तेलू तालू रुपये में हिस्सा लिख अखिर विण्ट सिंह पुत्र जेठ सिंह बटले नुं 3,00,000रु. तेलू तालू रुपये में बाक रिपु. राज्य सरकार की बैंक शाखा विशेषकर के पास ता अचलनी कुली आइ रहन रहन रहेगा। तेलू तालू रुपये में बाक रिपु. राज्य सरकार की बैंक शाखा विशेषकर के पास ता अचलनी कुली आइ रहन रहन रहेगा। तेलू तालू रुपये में बाक रिपु. राज्य सरकार की बैंक शाखा विशेषकर के पास ता अचलनी कुली आइ रहन रहन रहेगा। तेलू तालू रुपये में बाक रिपु. राज्य सरकार की बैंक शाखा विशेषकर के पास ता अचलनी कुली आइ रहन रहन रहेगा। तेलू तालू रुपये में बाक रिपु. राज्य सरकार की बैंक शाखा विशेषकर के पास ता अचलनी कुली आइ रहन रहन रहेगा। तेलू तालू रुपये में बाक रिपु. राज्य सरकार की बैंक शाखा विशेषकर के पास ता अचलनी कुली आइ रहन रहन रहेगा। तेलू तालू रुपये में बाक रिपु. राज्य सरकार की बैंक शाखा विशेषकर के पास ता अचलनी कुली आइ रहन रहन रहेगा। तेलू तालू रुपये में बाक रिपु. राज्य सरकार की बैंक शाखा विशेषकर के पास ता अचलनी कुली आइ रहन रहन रहेगा। तेलू तालू रुपये में बाक रिपु. राज्य सरकार की बैंक शाखा विशेषकर के पास ता अचलनी कुली आइ रहन रहन रहेगा। तेलू तालू रुपये में बाक रिपु. राज्य सरकार की बैंक शाखा विशेषकर के पास ता अचलनी कुली आइ रहन रहन रहेगा। तेलू तालू रुपये में बाक रिपु. राज्य सरकार की बैंक शाखा विशेषकर के पास ता अचलनी कुली आइ रहन रहन रहेगा। तेलू तालू रुपये में बाक रिपु. राज्य सरकार की बैंक शाखा विशेषकर के पास ता अचलनी कुली आइ रहन रहन रहेगा। तेलू तालू रुपये में बाक रिपु. राज्य सरकार की बैंक शाखा विशेषकर के पास ता अचलनी कुली आइ रहन रहन रहेगा। तेलू तालू रुपये में बाक रिपु. राज्य सरकार की बैंक शाखा विशेषकर के पास ता अचलनी कुली आइ रहन रहन रहेगा। तेलू तालू रुपये में बाक रिपु. राज्य सरकार की बैंक शाखा विशेषकर के पास ता अचलनी कुली आइ रहन रहन रहेगा। तेलू तालू रुपये में बाक रिपु. राज्य सरकार की बैंक शाखा विशेषकर के पास ता अचलनी कुली आइ रहन रहन रहेगा। तेलू तालू रुपये में बाक रिपु. राज्य सरकार की बैंक शाखा विशेषकर के पास ता अचलनी कुली आइ रहन रहन रहेगा। तेलू तालू रुपये में बाक रिपु. राज्य सरकार की बैंक शाखा विशेषकर के पास ता अचलनी कुली आइ रहन रहन रहेगा। तेलू तालू रुपये में बाक रिपु. राज्य सरकार की बैंक शाखा विशेषकर के पास ता अचलनी कुली आइ रहन रहन रहेगा। तेलू तालू रुपये में बाक रिपु. राज्य सरकार की बैंक शाखा विशेषकर के पास ता अचलनी कुली आइ रहन रहन रहेगा। तेलू तालू रुपये में बाक रिपु. राज्य सरकार की बैंक शाखा विशेषकर के पास ता अचलनी कुली आइ रहन रहन रहेगा। तेलू तालू रुपये में बाक रिपु. राज्य सरकार की बैंक शाखा विशेषकर के पास ता अचलनी कुली आइ रहन रहन रहेगा। तेलू तालू रुपये में बाक रिपु. राज्य सरकार की बैंक शाखा विशेषकर के पास ता अचलनी कुली आइ रहन रहन रहेगा। तेलू तालू रुपये में बाक रिपु. राज्य सरकार की बैंक शाखा विशेषकर के पास ता अचलनी कुली आइ रहन रहन रहेगा। तेलू तालू रुपये में बाक रिपु. राज्य सरकार की बैंक शाखा विशेषकर के पास ता अचलनी कुली आइ रहन रहन रहेगा। तेलू तालू रुपये में बाक रिपु. राज्य सरकार की बैंक शाखा विशेषकर के पास ता अचलनी कुली आइ रहन रहन रहेगा। तेलू तालू रुपये में बाक रिपु. राज्य सरकार की बैंक शाखा विशेषकर के पास ता अचलनी कुली आइ रहन रहन रहेगा। तेलू तालू रुपये में बाक रिपु. राज्य सरकार की बैंक शाखा विशेषकर के पास ता अचलनी कुली आइ रहन रहन रहेगा। तेलू तालू रुपये में बाक रिपु. राज्य सरकार की बैंक शाखा विशेषकर के पास ता अचलनी कुली आइ रहन रहन रहेगा। तेलू तालू रुपये में बाक रिपु. राज्य सरकार की बैंक शाखा विशेषकर के पास ता अचलनी कुली आइ रहन रहन रहेगा। तेलू तालू रुपये में बाक रिपु. राज्य सरकार की बैंक शाखा विशेषकर के पास ता अचलनी कुली आइ रहन रहन रहेगा। तेलू तालू रुपये में बाक रिपु. राज्य सरकार की बैंक शाखा विशेषकर के पास ता अचलनी कुली आइ रहन रहन रहेगा। तेलू तालू रुपये में बाक रिपु. राज्य सरकार की बैंक शाखा विशेषकर के पास ता अचलनी कुली आइ रहन रहन रहेगा। तेलू तालू रुपये में बाक रिपु. राज्य सरकार की बैंक शाखा विशेषकर के पास ता अचलनी कुली आइ रहन रहन रहेगा। तेलू तालू रुपये में बाक रिपु. राज्य सरकार की बैंक शाखा विशेषकर के पास ता अचलनी कुली आइ रहन रहन रहेगा। तेलू तालू रुपये में बाक रिपु. राज्य सरकार की बैंक शाखा विशेषकर के पास ता अचलनी कुली आइ रहन रहन रहेगा। तेलू तालू रुपये में बाक रिपु. राज्य सरकार की बैंक शाखा विशेषकर के पास ता अचलनी कुली आइ रहन रहन रहेगा। तेलू तालू रुपये में बाक रिपु. राज्य सरकार की बैंक शाखा विशेषकर के पास ता अचलनी कुली आइ रहन रहन रहेगा। तेलू तालू रुपये में बाक रिपु. राज्य सरकार की बैंक शाखा विशेषकर के पास ता अचलनी कुली आइ रहन रहन रहेगा। तेलू तालू रुपये में बाक रिपु. राज्य सरकार की बैंक शाखा विशेषकर के पास ता अचलनी कुली आइ रहन रहन रहेगा। तेलू तालू रुपये में बाक रिपु. राज्य सरकार की बैंक शाखा विशेषकर के पास ता अचलनी कुली आइ रहन रहन रहेगा। तेलू तालू रुपये में बाक रिपु. राज्य सरकार की बैंक शाखा विशेषकर के पास ता अचलनी कुली आइ रहन रहन रहेगा। तेलू तालू रुपये में बाक रिपु. राज्य सरकार की बैंक शाखा विशेषकर के पास ता अचलनी कुली आइ रहन रहन रहेगा। तेलू तालू रुपये में बाक रिपु. राज्य सरकार की बैंक शाखा विशेषकर के पास ता अचलनी कुली आइ रहन रहन रहेगा। तेलू तालू रुपये में बाक रिपु. राज्य सरकार की बैंक शाखा विशेषकर के पास ता अचलनी कुली आइ रहन रहन रहेगा। तेलू तालू रुपये में बाक रिपु. राज्य सरकार की बैंक शाखा विशेषकर के पास ता अचलनी कुली आइ रहन रहन रहेगा। तेलू तालू रुपये में बाक रिपु. राज्य सरकार की बैंक शाखा विशेषकर के पास ता अचलनी कुली आइ रहन रहन रहेगा। तेलू तालू रुपये में बाक रिपु. राज्य सरकार की बैंक शाखा विशेषकर के पास ता अचलनी कुली आइ रहन रहन रहेगा। तेलू तालू रुपये में बाक रिपु. राज्य सरकार की बैंक शाखा विशेषकर के पास ता अचलनी कुली आइ रहन रहन रहेगा। तेलू तालू रुपये में बाक रिपु. राज्य सरकार की बैंक शाखा विशेषकर के पास ता अचलनी कुली आइ रहन रहन रहेगा। तेलू तालू रुपये में बाक रिपु. राज्य सरकार की बैंक शाखा विशेषकर के पास ता अचलनी कुली आइ रहन रहन रहेगा। तेलू तालू रुपये में बाक रिपु. राज्य सरकार की बैंक शाखा विशेषकर के पास ता अचलनी कुली आइ रहन रहन रहेगा। तेलू तालू रुपये में बाक रिपु. राज्य सरकार की बैंक शाखा विशेषकर के पास ता अचलनी कुली आइ रहन रहन रहेगा। तेलू तालू रुपये में बाक रिपु. राज्य सरकार की बैंक शाखा विशेषकर के पास ता अचलनी कुली आइ रहन रहन रहेगा। तेलू तालू रुपये में बाक रिपु. राज्य सरकार की बैंक शाखा विशेषकर के पास ता अचलनी कुली आइ रहन रहन रहेगा। तेलू तालू रुपये में बाक रिपु. राज्य सरकार की बैंक शाखा विशेषकर के पास ता अचलनी कुली आइ रहन रहन रहेगा। तेलू तालू रुपये में बाक रिपु. राज्य सरकार की बैंक शाखा विशेषकर के पास ता अचलनी कुली आइ रहन रहन रहेगा। तेलू तालू रुपये में बाक रिपु. राज्य सरकार की बैंक शाखा विशेषकर के पास ता अचलनी कुली आइ रहन रहन रहेगा। तेलू तालू रुपये में बाक रिपु. राज्य सरकार की बैंक शाखा विशेषकर के पास ता अचलनी कुली आइ रहन रहन रहेगा। तेलू तालू रुपये में बाक रिपु. राज्य सरकार की बैंक शाखा विशेषकर के पास ता अचलनी कुली आइ रहन रहन रहेगा। तेलू तालू रुपये में बाक रिपु. राज्य सरकार की बैंक शाखा विशेषकर के पास ता अचलनी कुली आइ रहन रहन रहेगा। तेलू तालू रुपये में बाक रिपु. राज्य सरकार की बैंक शाखा विशेषकर के पास ता अचलनी कुली आइ रहन रहन रहेगा। तेलू तालू रुपये में बाक रिपु. राज्य सरकार की बैंक शाखा विशेषकर के पास ता अचलनी कुली आइ रहन रहन रहेगा। तेलू तालू रुपये में बाक रिपु. राज्य सरकार की बैंक शाखा विशेषकर के पास ता अचलनी कुली आइ रहन रहन रहेगा। तेलू तालू रुपये में बाक रिपु. राज्य सरकार की बैंक शाखा विशेषकर के पास ता अचलनी कुली आइ रहन रहन रहेगा। तेलू तालू रुपये में बाक रिपु. राज्य सरकार की बैंक शाखा विशेषकर के पास ता अचलनी कुली आइ रहन रहन रहेगा। तेलू तालू रुपये में बाक रिपु. राज्य सरकार की बैंक शाखा विशेषकर के पास ता अचलनी कुली आइ रहन रहन रहेगा। तेलू तालू रुपये में बाक रिपु. राज्य सरकार की बैंक शाखा विशेषकर के पास ता अचलनी कुली आइ रहन रहन रहेगा। तेलू तालू रुपये में बाक रिपु. राज्य सरकार की बैंक शाखा विशेषकर के पास ता अचलनी कुली आइ रहन रहन रहेगा। तेलू तालू रुपये में बाक रिपु. राज्य सरकार की बैंक शाखा विशेषकर के पास ता अचलनी कुली आइ रहन रहन रहेगा। तेलू तालू रुपये में बाक रिपु. राज्य सरकार की बैंक शाखा विशेषकर के पास ता अचलनी कुली आइ रहन रहन रहेगा। तेलू तालू रुपये में बाक रिपु. राज्य सरकार की बैंक शाखा विशेषकर के पास ता अचलनी कुली आइ रहन रहन रहेगा। तेलू तालू रुपये में बाक रिपु. राज्य सरकार की बैंक शाखा विशेषकर के पास ता अचलनी कुली आइ रहन रहन रहेगा। तेलू तालू रुपये में बाक रिपु. राज्य सरकार की बैंक शाखा विशेषकर के पास ता अचलनी कुली आइ रहन रहन रहेगा। तेलू तालू रुपये में बाक रिपु. राज्य सरकार की बैंक शाखा विशेषकर के पास ता अचलनी कुली आइ रहन रहन रहेगा। तेलू तालू रुपये में बाक रिपु. राज्य सरकार की बैंक शाखा विशेषकर के पास ता अचलनी कुली आइ रहन रहन रहेगा। तेलू तालू रुपये में बाक रिपु. राज्य सरकार की बैंक शाखा विशेषकर के पास ता अचलनी कुली आइ रहन रहन रहेगा। तेलू तालू रुपये में बाक रिपु. राज्य सरकार की बैंक शाखा विशेषकर के पास ता अचलनी कुली आइ रहन रहन रहेगा। तेलू तालू रुपये में बाक रिपु. राज्य सरकार की बैंक शाखा विशेषकर के पास ता अचलनी कुली आइ रहन रहन रहेगा। तेलू तालू रुपये में बाक रिपु. राज्य सरकार की बैंक शाखा विशेषकर के पास ता अचलनी कुली आइ रहन रहन रहेगा। तेलू तालू रुपये में बाक रिपु. राज्य सरकार की बैंक शाखा विशेषकर के पास ता अचलनी कुली आइ रहन रहन रहेगा। तेलू तालू रुपये में बाक रिपु. राज्य सरकार की बैंक शाखा विशेषकर के पास ता अचलनी कुली आइ रहन रहन रहेगा। तेलू तालू रुपये में बाक रिपु. राज्य सरकार की बैंक शाखा विशेषकर के पास ता अचलनी कुली आइ रहन रहन रहेगा। तेलू तालू रुपये में बाक रिपु. राज्य सरकार की बैंक शाखा विशेषकर के पास ता अचलनी कुली आइ रहन रहन रहेगा। तेलू तालू रुपये में बाक रिपु. राज्य सरकार की बैंक शाखा विशेषकर के पास ता अचलनी कुली आइ रहन रहन रहेगा। तेलू तालू रुपये में बाक रिपु. राज्य सरकार की बैंक शाखा विशेषकर के पास ता अचलनी कुली आइ रहन रहन रहेगा। तेलू तालू रुपये में बाक रिपु. राज्य सरकार की बैंक शाखा विशेषकर के पास ता अचलनी कुली आइ रहन रहन रहेगा। तेलू तालू रुपये में बाक रिपु. राज्य सरकार की बैंक शाखा विशेषकर के पास ता अचलनी कुली आइ रहन रहन रहेगा। तेलू तालू रुपये में बाक रिपु. राज्य सरकार की बैंक शाखा विशेषकर के पास ता अचलनी कुली आइ रहन रहन रहेगा। तेलू ताल

निकोटे : हिमाचल प्रदेश - शिमला

दिनांक: 05-Mar-2022

पृष्ठ संख्या: 1

Signature
Senior Manager (E)
Project Implementation Unit
H.P.P.T.C.L. Kalz Amb (H.P.)

1	2	3	4	5	6	7	8	9
		<p>पुत्री रामरखू भाग बराबर (24) भाग जीत सिंह, पुत्री सिंह, रणवीर सिंह पुत्र व कुमारी दुमल देवी पुत्री व श्रीमति शीला देवी विष्णु मुरेन्द्र सिंह पुत्र श्रीमति बसो भाग बराबर (6) भाग जसवंत सिंह, विरन्तर सिंह पुत्र व श्रीमति विद्या देवी, श्रीमति माला देवी, श्रीमति सन्तोष देवी पुत्रिया श्रीमति माला देवी उर्फ माला देवी पुत्री रामरखू भाग बराबर (30) भाग विरन्तर सिंह पुत्र जीत सिंह पुत्र तुलसी राम (660) भाग स्थानिय वासी</p>						<p>श्रीमती देव प्रसाद तिलकपुर ५ जम जम प्रदलवाणी कर्मा जम जम प्रदलवाणी</p>

Village Revenue Office

Village Revenue Office
 Trilokpur Circle #6.5
 Teh. Nahanni Distt. Sirmour H.P.

11/3/2022

VLE Narender Kumar
 LMK Trilokpur Block Nahann
 Distt. Sirmour (H.P.)
 Mobile No. 94188-23589

Pradeep Singh
 Senior Manager (E)

Project Implementation Unit
 P.P.T.C.T. Kalesa

Certified that this copy has been generated from the database of Revenue Department at Central To Verify; enter the Copy No above Bar Code at
 Server- HP as accessed by the Lok Mitra Kendra LMK TRILOKPUR on 05-March-2022
<https://himbhoomilmk.nic.in>

For Validity Refer : Notice, No:Rev-C(F)/10-1/2009 Dated 14-Feb-2011

दिनांक: 05-Mar-2022

निकनेट : हिमाचल प्रदेश - शिमला

पृष्ठ संख्या: 2

Jam11032123629



T- 28-39 66

एन.सी.ए रसीद संख्या: 2068154622523037

राजस्व विभाग, हिमाचल प्रदेश - नकल जमाबंदी

जिला : सिरमौर

तहसील : नाहन

कानूनगोवत : नाहन-1

पटवार वृत्त : त्रिलोकपुर

हदबस्त नं. : 123

मोहात : सलानी

साल : 2017-2018

रकबा ईकाई: बीघा-बिस्वा-बि

नकल शुल्क : 1
सेवा शुल्क : 10
कुल शुल्क : 11

खेच नं.	खेती नं.	नाम मालिक व पहवाल	नाम कारतकार व पहवाल	नाम घाह व दीगर वसायल आबपायी	नम्बर खसरा हाल	रकबा हर खेत व मिजान खाता मय किस्म अराजी मीटीक ईकाइयों में	हिस्सा या पैमाना रकीयत व तरीका बाड	कैफियत
1	2	3	4	5	6	7	8	9
3 तिन	3 तिन	किरत कुमार पुत्र मुरालीलाल	कारत व कच्चा स्तंभ		297/220/21	01-07-00	कच्चा व पडला बरहर खेच नं. (1)	
3	3	पुत्र पीताम्बर दत्त						
स्वराहा		स्थानिय यामी						
खेच नं.								
0.07								
मान								

Village Revenue Officer

Village Revenue Circle No. 5

Trilokpur Circle No. 5

Teh. Nahan, Distt. Sirmaour, H.P.

Date: 12/03/2022

Link to the Revenue Department

Link to the Revenue Department

Link to the Revenue Department

Link to the Revenue Department

Link to the Revenue Department

Link to the Revenue Department

Link to the Revenue Department

Link to the Revenue Department

Link to the Revenue Department

Link to the Revenue Department

Link to the Revenue Department

Link to the Revenue Department

Link to the Revenue Department

Link to the Revenue Department

Link to the Revenue Department

Link to the Revenue Department

Link to the Revenue Department

Certified that this copy has been generated from the database of Revenue Department at Central Server- HP as accessed by the Lok Mitra Kendra LMK TRILOKPUR on 09-March-2022

निकेत : हिमाचल प्रदेश - शिमला

दिनांक : 09-Mar-2022

For Validity Refer : Notific. No:Rev-C(FY)10-1/2009 Dated 14-Feb-2011

पृष्ठ संख्या: 1

Jam 11032124100



