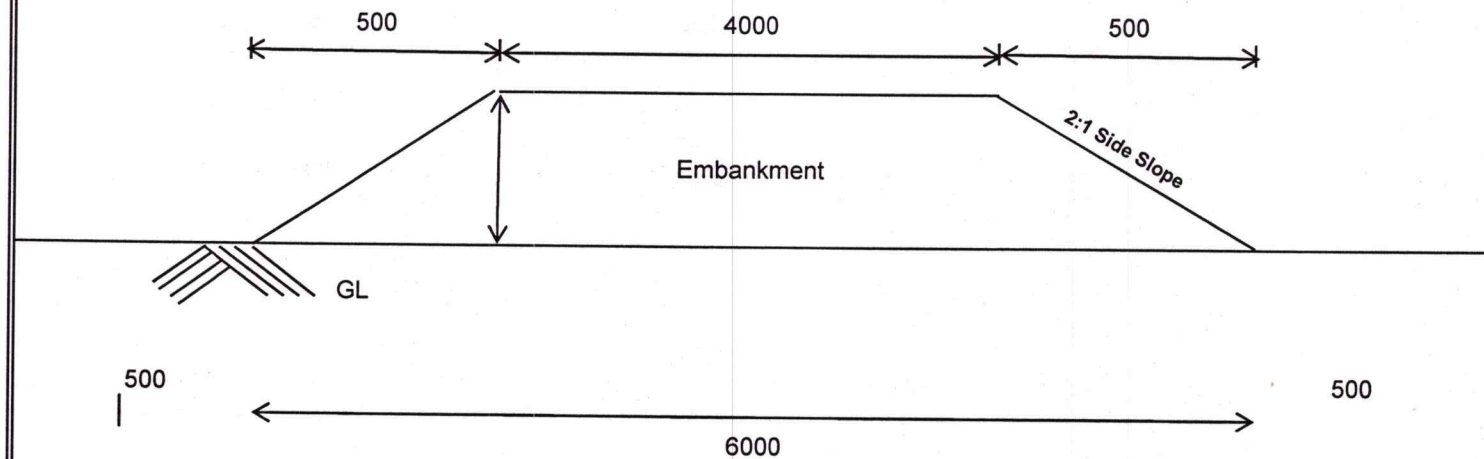


## CROSS SECTION OF THE PROPOSED ROAD

ROAD FROM 8/600 OF L028 TO CHAMANPALLY



Cross Section of Road Proposing in Reach 0.0 KM to 1.25093 KM

( Not to Scale)

All measurements are in mm

*[Signature]*  
Asst. Exe. Engineer  
P.R. S.D. Bellampally

*[Signature]*  
Dy. Exe. Engineer  
P.R. S.D. Bellampally

*[Signature]*  
District Panchayat Raj Engineer  
(PIU) Mancherla Dist

*[Signature]*  
Regional Officer (PR)  
Regional Office, Adilabad

4

*[Signature]*  
Chief Engineer  
Panchayati Raj, Hyderabad,  
Telangana State.

NAME OF THE PROJECT : ROAD FROM 8/600 OF L028 TO CHAMANPALLY

TYPICAL PLAN SHOWING THE EXISTING AND PROPOSED ROAD

Forest Reach 0.0 KM to 1.25093 KM .

( Not to Scale)

Existing Earthen Road width 4.00 mtrs ( Average )

Proposed Top width of the road

Bottom width of the proposed road

8/600 of L028

Reserve Forest Reach

4.00 Mtrs

5.00 Mtrs

6.00 Mtrs

Chamanpally

0/0

1/25093

1/900

From Reach 0.0 KM to 1.25093 KM =  $\frac{1250.93}{2419} \times 6/10000 = 1.451$  hectares

From Reach to =  $\frac{5649}{10000} \times 6/10000 = 3.489$  hectares

0.7506 hectares

Asst. Executive Engineer,  
PR Sub-Division, Bellampally

Dy. Executive Engineer,  
PR Sub-Division, Bellampally

Dist.Pan.Raj.Engineer  
PR Divn Mancherial

Regional Officer (PR) Panchayati Raj, Hyderabad,  
Regional Office, Adilabad, Telangana State.

Chief Engineer

GOVERNMENT OF TELANGANA

PANCHAYAT RAJ ENGINEERING DEPARTMENT

OFFICE OF THE DISTRICT PANCHAYAT RAJ ENGINEER, (PR) MANCHERIAL

CERTIFICATE


The amount for compensatory forestation will be paid by Panchayat Raj Engineering Department as fixed by the Forest Department for diversion of Forest lands in Chennur Division for the Road work Road from 8/600 of L028 to Chamanpally of Vemanpally Mandal

  
Asst. Exe. Engineer  
P.R. S.D. Bellampally

Dy. Exe. Engineer  
P.R. S.D. Bellampally

  
District Panchayat Raj Engineer  
(PIU) Mancherial Dist.

  
Regional Officer (P)  
Regional Office, Adilab


  
Counter Signature

  
Chief Engineer  
Panchayati Raj, Hyderabad,  
Telangana State.

**GOVERNMENT OF TELANGANA**  
**PANCHAYAT RAJ ENGINEERING DEPARTMENT**  
**OFFICE OF THE DISTRICT PANCHAYAT RAJ ENGINEER, (PR) MANCHERIAL**

**CERTIFICATE**

*Panchayat Raj Engineering Department is prepared to pay net present values as fixed by the state Forest Department for diversion of the forest land in the Mancherial District for Road from 8/600 of L028 to Chamanpally of Vemanpally Mandal*

  
Asst. Exe. Engineer  
P.R. S.D. Bellampally

Dy. Exe. Engineer  
P.R. S.D. Bellampally

  
District Panchayat Raj Engineer,  
(PIU) Mancherial Dist.

  
Regional Officer (PR)  
Regional Office, Adilabad

"Counter Signature"


  
Chief Engineer  
Panchayati Raj, Hyderabad,  
Telangana State.



**GOVERNMENT OF TELANGANA**  
**PANCHAYAT RAJ ENGINEERING DEPARTMENT**  
**OFFICE OF THE DISTRICT PANCHAYAT RAJ ENGINEER, (PR) MANCHERIAL**

**CERTIFICATE OF EXTRACTION CHARGES**

*It is to certified that Panchayat Raj Engineering Department will willing to pay the charges for cutting and extraction including transportation of the wood so obtained from the Reserve Forest Area along the road as shown in the map. ( Road from 8/600 of L028 to Chamanpally of Vemanpally Mandal)*

  
Asst. Exe. Engineer  
P.R. S.D. Bellampally

Dy. Exe. Engineer  
P.R. S.D. Bellampally

  
District Panchayat Raj Engineer  
(PIU) Mancherial Dist.

  
Regional Officer (PR)  
Regional Office, Adilabad

"Counter Signature"

  
Chief Engineer  
Panchayati Raj, Hyderabad,  
Telangana State.

GOVERNMENT OF TELANGANA  
PANCHAYAT RAJ ENGINEERING DEPARTMENT  
OFFICE OF THE DISTRICT PANCHAYAT RAJ ENGINEER, (PR) MANCHERIAL

UNDERTAKING


We here by undertake the bear the cost of raising and maintenance of compensatory afforestation and / or panel compensatory afforestation as well as cost are protection and regeneration of safety zone etc., as per the scheme prepared by the Forest Department.


CERTIFICATE

The Distruct Panchayat Raj Engineer (PR) Division, Mancherial,do here by undertake to deposit the funds demanded by the Forest Department towards the cost of net present value (NPV) and cost of enumeration, felling and transportation charges for the reserved forest area effected under the work of existing Road from 8/600 of L028 to Chamanpally of Vemanpally Mandal of Mancherial District.


CERTIFICATE

The District Panchayat Raj Engineer (PR) Division, Mancherial, do here by undertake to deposit the funds demanded by the Forest Department towards compensatory afforestation charges for non forest land measuring 0.7506 hectares to be handed over to the Forest Department in lieu of 0.7506 hectares of reserved forest in Chennur Forest in Compartment No: of Neelwai range of Chennur Division being diverted for the purpose of " Road from 8/600 of L028 to Chamanpally of Vemanpally Mandal of Mancherial District."


*Counter Signature*  
  
Chief Engineer  
Panchayati Raj, Hyderabad  
Telangana State.

  
Asst. Exe. Engineer Dy. Exe. Engineer  
P.R. S.D. Bellampally P.R. S.D. Bellampally

9  
  
District Panchayat Raj Engineer  
(PIU) Mancherial Dist.

  
Regional Officer (PR)  
Regional Office, Adilabad

<b>AREA STATEMENT SHOWING THE FOREST AREA REQUIRED FOR DIVERSION</b>				
<b><u>Name of Work:-Road from 8/600 of L028 to Chamanpally in Vemanpally Mandal</u></b>				
<b>Sl.No</b>	<b>Stretch</b>	<b>Length in Km</b>	<b>Width in Mtrs</b>	<b>Area required in Ha</b>
<b>1</b>	<b>From 0/0 km to 1/25093 km passing through Neelwai Range</b>	<b>1.25093</b>	<b>6.00</b>	<b>0.7506</b>
	<b>Net Forest area required</b>			<b>0.7506</b>

  
**Asst. Exe. Engineer**  
**P.R. S.D. Bellampally**

**Dy. Exe. Engineer**  
**P.R. S.D. Bellampally**

  
**District Panchayat Raj Engineer**  
**(PIU) Mancherial Dist.**

  
**Regional Officer (PR)**  
**Regional Office, Adilabad**

**Counter Signature**

  
**Chief Engineer**  
**Panchayati Raj, Hyderabad,**  
**Telangana State.**