

**Performa for the Joint Inspection of the area applied for mining lease/renewal of
mining lease
INSTRUCTIONS**

1. General

1.1 Name of the applicant		Smt. Kanegtu Devi Prop. M/s Bushahr Laghu Udyog
1.2 Address of the applicant	Husband Name	Ninju Ram
	Village	Jhakri
	P.O	Jhakri
	Tehsil	Rampur
	District	Shimla
	Pin No	172201
1.3 Approach and location of the area	The applied for area is approachable by Rampur Jeori Road nearly 6.5 Km. from Rampur.	
1.4 Purpose for which lease is applied e.g. For setting up of stone crusher, Hollow block, Screening unit, free sale etc.		Mining lease to feed already installed stone crusher
1.5 Date of Joint Inspection.		18-03-2017

1.6 Members present during joint inspection.


Sr. No	Name	Designation
1	Sh. Nipun Jindal	Sub-Divisional Officer (c), Rampur
2	Sh. Ashok Negi	Divisional Forest Officer, Rampur
3	Sh. Kishore Sharma	Assistant Engineer I & PH Sub-division Rampur
4	Sh. S. C. Sharma	Assistant Engineer PWD Sub-division Rampur
5	Sh. P.D. Sharma	HPSEB Jhakri
6	Miss. Shailza Choudhary	Mining Officer Shimla
7	Sh. K. N. Dhirta	Jr. Engineer NH Section HPRWD Jhakri


[Handwritten signatures and stamps are present on the right side of the table, including: S.D.M. Rampur, D.F.O. Rampur, Assistant Engineer I & P.H. Sub-Div. Rampur, Assistant Engineer PWD Sub-Division No. 1 Rampur, B.S., and Mining Officer Shimla.]

4.4 Whether any other structure of PWD importance exist if yes, (Please mark on location plan) than specify any special precaution **No**

4.5 Any other observation/condition **No**

4.6 Is there any objection, if intake point from PWD road to the leased area is used in case lease granted, If not, whether to allow with condition. **No**


Junior Engineer
NH Seesrub HPPWD
Yhadasi


Assistant Engineer
N.H. Sub Division HPPWD
Jodhpur, Distt. Sikar (R.P.)

5. IPH Department

5.1 Whether there exist any water supply scheme within/near the **Yes** **No** ✓
applied for area

Type of Scheme	Scheme	Minimum safe distance required	
		U/S	D/S
	Water supply tank		
	Water supply bore well		
	Irrigation canal		
	Any other source		
Whether marked on location plan		Yes	If not please mark

Any special recommendation with respect to above schemes

— NA —

[Signature]
 Assistant Engineer
 I & P.H. Sub-Division
 Rampur

5.2 Any other important point with respect to IPH department, if yes. Please mark on location plan. Whether any special precaution is required, please specify

5.3 Any other observation/condition

[Signature]
**Assistant Engineer
 I & P.H. Sub-Division
 Rampur**

[Signature]
**Assistant Engineer
 I & P.H. Sub-Division
 Rampur**

6. Industries Department

6.1 Location of applied for area(nearest village/important features)

The applied for area is located in DPF Pashada (Govt. land) and is approachable from NH-5 and is approx. 107 mtrs. away from NH-5.

6.2 Purpose of Mining Lease

Mining lease to feed already installed stone crusher

6.3 Overlapping of area with any other Lease/contract

No

If yes please give detail

N.A.

6.4 Location of nearest mining area/quarry

Nearest mining lease from the proposed mining site is of Sh. O.P. Mehta Prop. M/s Mehta Stone Crusher at Pashada, which is approx. 650 mtrs. away as per certificate issued by concerned Halka patwari (copy enclosed).

6.5 Average daily production anticipated in Metric Tonnes

100 M.T/ per day (approx.)

If Yes, please Mark on location plan and suggest precaution

N.A.

6.6 Suitability of mineral as per the purpose given above (Give detail)

The mineral i.e stone is available in sufficient quantity in the applied for lease area to feed the already established stone crusher. The mineral available in the area is suitable for mining purposes if done scientifically.


Shalga Choudhary
Mining Officer,
Zainoh, Dist. Ghazipur

H. P. State Pollution Control Board

Summary of Method for Environmental Protection

Joint inspection of proposed site was conducted on 18th March, 2017 in Mohal Khasra/Khata/Khatoni Kh.No.13/1,14 and 22 measuring 02-15-92 hect. (Govt. Land) in Mauza/Mohal Pashada, Tehsil Rampur, Distt. Shimla H.P. for Grant of Mining lease. The area may be considered for grant of mining lease subject to the following conditions:

- That mining shall be carried out scientifically as per mining cum environmental management plan.
- That the proponent shall apply for consent of the state Board under Water Act, 1974 and Air Act, 1981 for establishment/operation of mining.
- That the proponent shall obtain EIA Clearance as per Environment (Protection) Act 1986, MoEF and Govt. of India Notification regarding Environment Impact Assessment dt. 14/09/2006 and 09/09/2013.
- The proponent shall submit working cum EMP to the State Board.
- That the proponent shall meet the standards prescribed under aforesaid Acts.
- Abandoned area shall meet the standards prescribed under aforesaid Acts.
- Fugitive emissions should be controlled and regularly monitored. Adequate measures for control of fugitive emission shall be taken during mining operations, loading and transport of materials.
- Garland drains of appropriate size should be constructed to collect the surface run-off from mining area. The collected run-off should be collected in sedimentation tank.
- A green belt of native species should be raised around the lease area, roads, and dumping site in consultation with the local Forest Department.
- The stage-wise reclamation programme in the lease hold area should be implemented. The land reclamation and backfilling would be carried out concurrently with the mining activity.
- That the proponent shall protect path and spring/bawari existing in the proposed mining area.


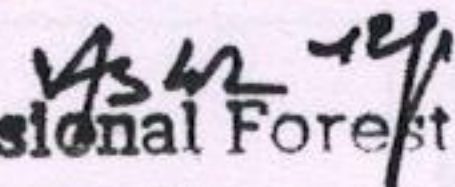




Asstt. Environmental Engineer
H.P. State Pollution Control Board,
R.O. Rampur Distt. Shimla (H.P.)-172001


8. Recommendations


8.1 Whether whole of the area is being recommended for mining	Yes	<input checked="" type="checkbox"/> No
<p>If no, please specify the Kh. Nos being recommended</p> <p>Committee recommended only Kh. no. 13/1 measuring (01-46-12) Hect for mining. However Kh. no. 14/1 measuring (0-34-00) Hect & Kh. no. 22/1 measuring (0-35-20) Hectares can be used as approach road to the proposed mining lease and other ancillary activities</p>		
<p>Any other recommendation in addition to recommendations given at to (N.A)</p>		

Final recommendation of the Committee In view of the facts stated above, the applied for area, measuring 01-46-12 Hect. Being Kh. no. 13/1 of land located in Mauza Pashada, Tehsil Rampur, Distt Shimla, (H.P.) is recommended by the committee for grant of mining lease subject to stipulation made above and after obtaining necessary environment clearances from competent authorities.

Signatures

 SDM S.D.M., Rampur	 Divisional Forest Officer Rampur Forest Division ACF/R.O.	 Representative of P.W.D. B&R Sub-Division No. 1 HP PWD, Rampur Ssr. Shailza Choudhary Mining Officer
 Assistant Engineer P.H. Sub-Division Representative of IPH	 Asslt. Environmental Engineer Representative of EP & PCB Rampur Distt. Shimla (H.P.)-177001	


Assistant Engineer
 N.H. Sub-Division HPPWD
 Jorri, Distt. Shimla (H.P.)


Junior Engineer
 N.H. Sub-Division Shimla
 HPPWD Shimla

2.Revenue Department

2.1 Status w.r.t. Demarcation of Applied for area.

2.2 Detail of area applied

[illegible]

If require, attach separate sheet

28/3/24

2.3 Consent of the Grant Panchayat

All Ready Attached

Point of public utility in the area/near by (Village footpath, road, school, residential house, hospital, cattle shed, charitable building, water channel, cemetery/cremenation ground, place of worship etc.

Nil

2.4 Whether marked on location plan attached with application
If not then please mark
(Any special recommendation with respect to above points)

Nil

2.4 Any other observation/condition.

Nil

28/3/2017
28/3/2017
ग्रामपंचायत
ग्राम विकास
ग्राम विकास (वि.स.)

प्रमाण-पत्र
— X —

प्रमाणित किया जाता है कि राजाजी लक्ष्म
नम्बर 13, 14, 22 लिता 3 में लिखित जंगल मह
महदूदा भुगतान राजस्व अभिलेख में है जो
राजस्व अभिलेख में कहीं भी जंगल भुगतान का
को लिखित दर्ज नहीं है इन तीनों खसरा
नम्बर को लिखित जंगल महदूदा महदूदा है

हस्ताक्षर :-

रजारी


प्राप्त
प्रमाणित किया जाता है
25/4/2017

Himachal Pradesh State Electricity Board Limited

(A State Government Undertaking)

No Objection Certificate

It is certified that there is no HT / LT Line crossing over the proposed mining site of M/s Bushahr Laghu Udyog at Pashada Khad, PO Khaneri, Tehsil Rampur, Distt Shimla, HP at Khasra No.13/1, 13, 14 & 22 as per JE report.


Assistant Executive Engineer,
Electrical Sub Division, HPSEBL,
Rampur Bsr.

3. Forest Department		
3.1 Types of land i.e Reserve Forest/Protected Forest/ Demarcated Forest/ Non Forest Government Land/ Private Land etc.	demarcated Protected Forest (DAF Pashada)	
3.2 Whether attract FCA, 1980.	Yes	No
If yes, then specify Kh.Nos, which attract FCA	Kh. No 13/1, 13, 14 22 yes	
3.3 Whether there is any activity of the forest department in the area such as soil conservation works, nursery plantation, check dams, taming of nalls/stream etc, if yes please specify and mark on location plan and what precautions are required. <u>Detail</u> No Forestry work has been done around the leased area however a nalla is flowing near the applied leased area.		
3.4 Whether there is any property of Forest Department nearby which may have direct effect if mining is allowed No		
3.5 Any other observation/condition Slope of the mining site is a concern. Mining dept should suggest the stabilization of site after mining in a phased manner in their mining management plan. Left side of nalla also needs stabilization and user agency should give undertaking to stabilize the area as much as possible before or during the leased period.		

D. F. O.
 RAMPUR BUSHAHR

4. PWD Department

4.1 Whether any road exist near by applied for area (with name)				Yes	No
If Yes than	Type of road	Distance from proposed land area	Marked on location plan as	Minimum safe distance required for mining	
	NH	107 Mm	Yes		
	State highway	—	—do—		
	Link road	—	—do—		
	Village road	—			
4.2 Whether any road exist within applied for area (with name)				Yes	No
	Type of road	Distance from area	Marked on location plan as	Minimum safe distance required for mining	
	NH				
	State highway		N.A.		
	Link road				
	Village road				
4.3 Whether there exist any bridge, culvert etc within area/near by applied for area				Yes	No
If yes, than No. of bridges etc.					
Whether marked on location plan				If not, please mark	
Minimum safe distance required from bridge etc.	Bridge/Culvert	Minimum distance required		Any special precaution requi	
		U/S	D/S		
	Bridge/ No.1 Culvert				
	Bridge/ No.2 Culvert			N.A.	

4.4 Whether any other structure of PWD importance exist if yes, (Please mark on location plan) than specify any special precaution

No

4.5 Any other observation/condition

No

4.6 Is there any objection, if intake point from PWD road to the leased area is used in case lease granted, If not, whether to allow with condition. No

Assistant Engineer
B&R Sub-Division No. 1
HP PWD, Rampur Bsr.

4. PWD Department

4.1 Whether any road exist near by applied for area (with name)				Yes <input checked="" type="checkbox"/>	No
If Yes than	Type of road	Distance from proposed land area	Marked on location plan as	Minimum safe distance required for mining	
	NH	107 mtrs	yes		
	State highway	—	—		
	Link road	—	—		
	Village road	—	—		
4.2 Whether any road exist within applied for area (with name)				Yes	No <input checked="" type="checkbox"/>
	Type of road	Distance from area	Marked on location plan as	Minimum safe distance required for mining	
	NH	/	/		
	State highway	/	/		
	Link road	/	/		
	Village road	/	/		
4.3 Whether there exist any bridge, culvert etc within area/near by applied for area				Yes <input checked="" type="checkbox"/>	No
If yes, than No. of bridges etc.			01 No		
Whether marked on location plan			Yes	If not, please mark	
Minimum safe distance required from bridge etc.	Bridge/Culvert	Minimum distance required		Any special precaution required	
		U/S	D/S		
	Bridge/ No.1 Culvert <input checked="" type="checkbox"/>	—	✓		
	Bridge/ No.2 Culvert	—	—		