


--- BARDOLI GIDC ---

VIL GET EXISTING TOWER
INDUS ID - IN-1071724
SITE ID - XSTBARDGIDCS
BTS for Bardoli GIDC site on open
Plot of Mr. Pavan, N. & P. 16th, Bardoli.
N:21.118575°
E:73.096681°

--- Aksha Nagar ---

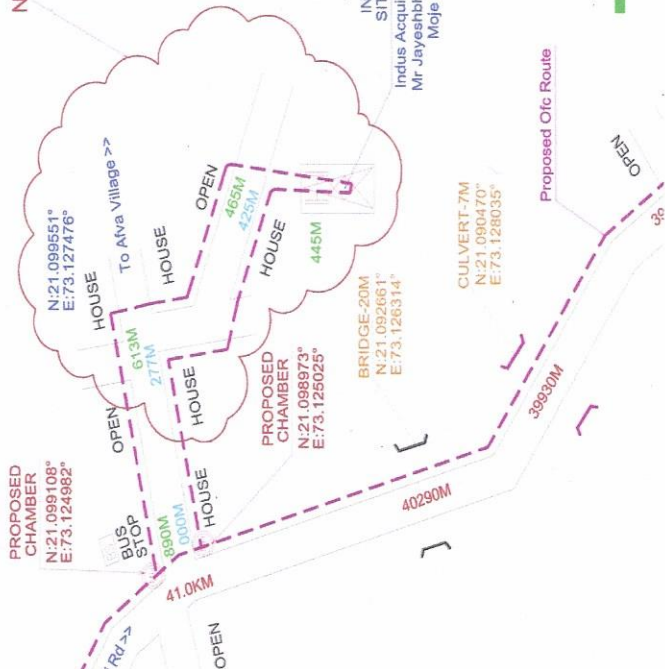
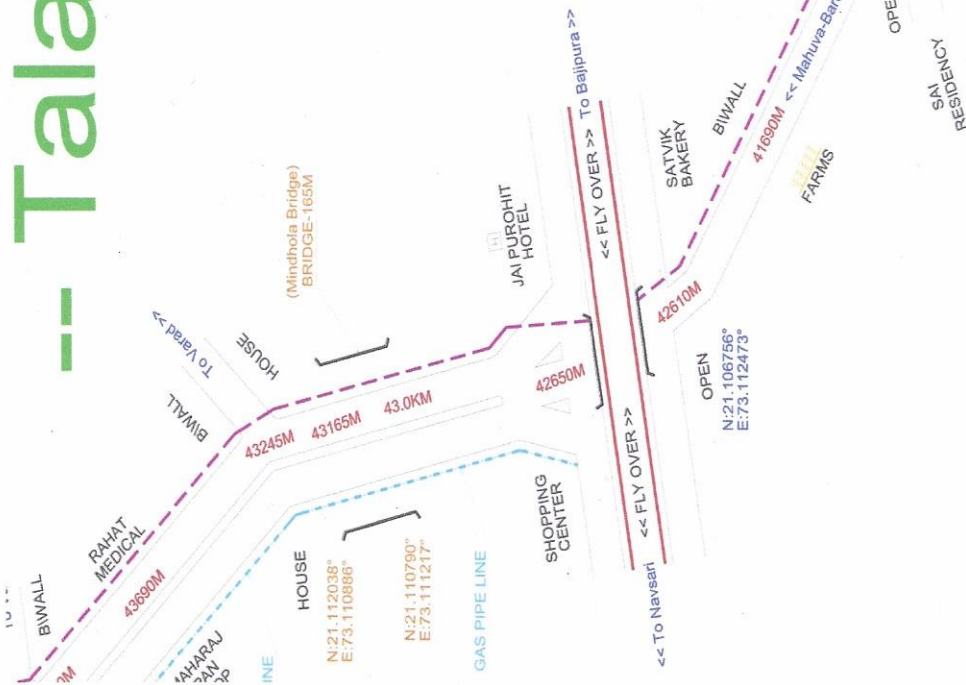


-- Talavadi --

-- Isroli --

-- Bamroli --

Narrow Congested 4m CC road, No Katcha Pacca available.
From Ch:277m to Ch:425m & Ch:465m to 613m.



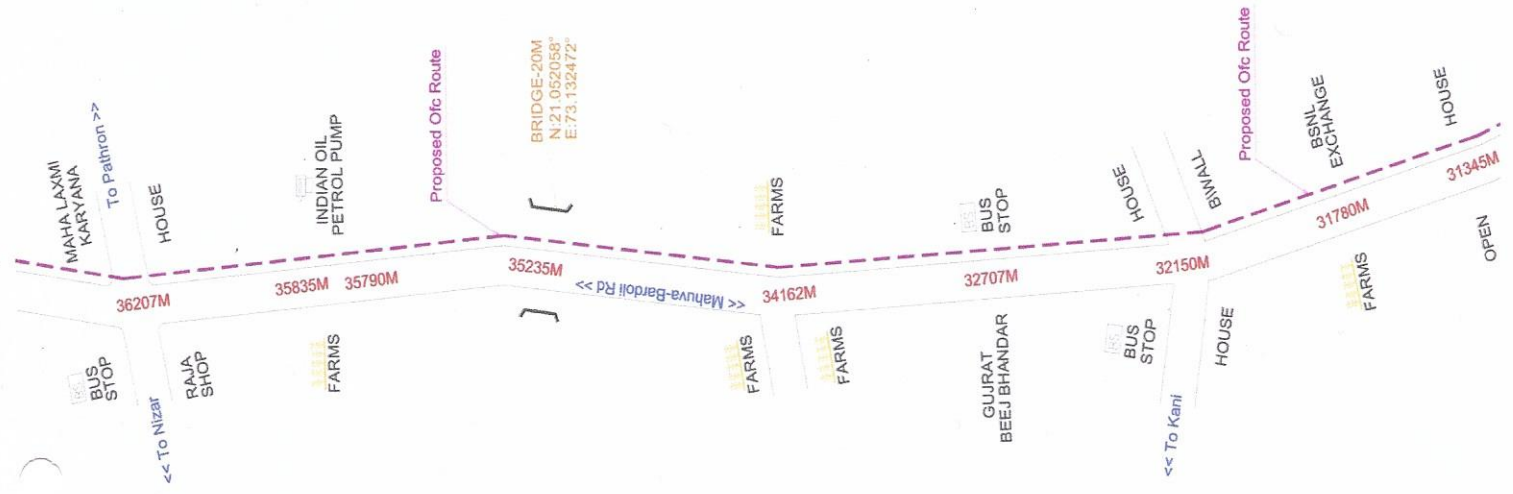
VIL GBT TOWER
INDUS ID - IN-1316642
SITE ID :- XTISHROLIS
Indus Acquired Surat Isroli site on Open plot of
Mr Jayeshbhai Meghabhai Rabari, House No 490,
Mole Isroli, Tal Bardoli, Dist Surat
N:21.098420°
E:73.127891°



Kanai --

A circular purple ink stamp from 'THE IDEAL LIMITED AHMEDABAD'. The text 'THE IDEAL LIMITED' is curved along the top inner edge, and 'AHMEDABAD' is written vertically in the center. A small asterisk is on the right. Handwritten in blue ink over the stamp are the letters 'M' and the number '20'. A signature is written across the bottom of the stamp.





-- Jol --

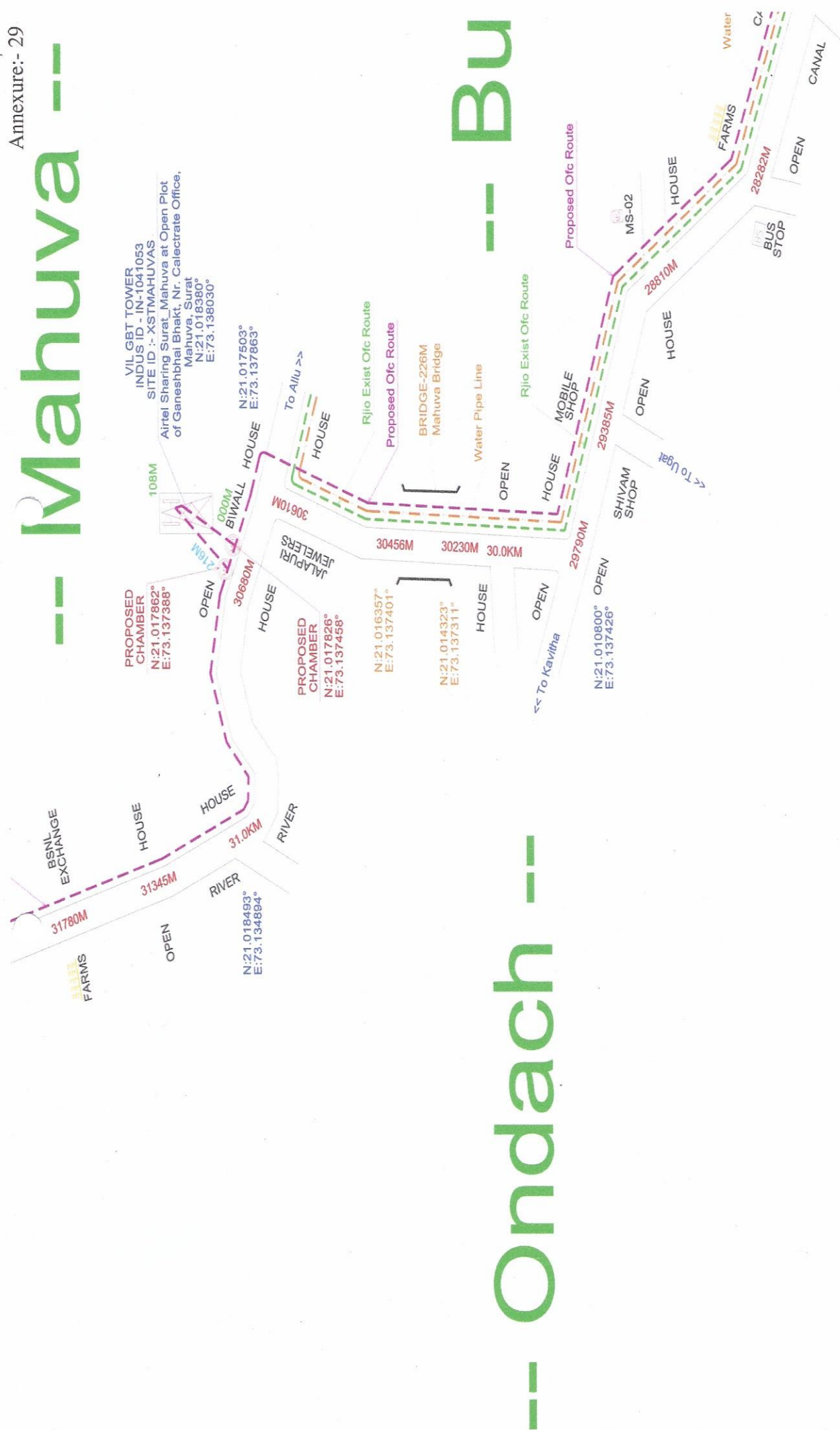
-- Mahuva --



PROPOSED CHAMBER
N:21.017862°
E:73.137368°
VIL GBT TOWER
INDUS ID - IN-1041053
SITE ID :- XSTMAHUVA5
Airtel Sharing Surat Mahuva at Open Plot

108M

Annexure:- 29

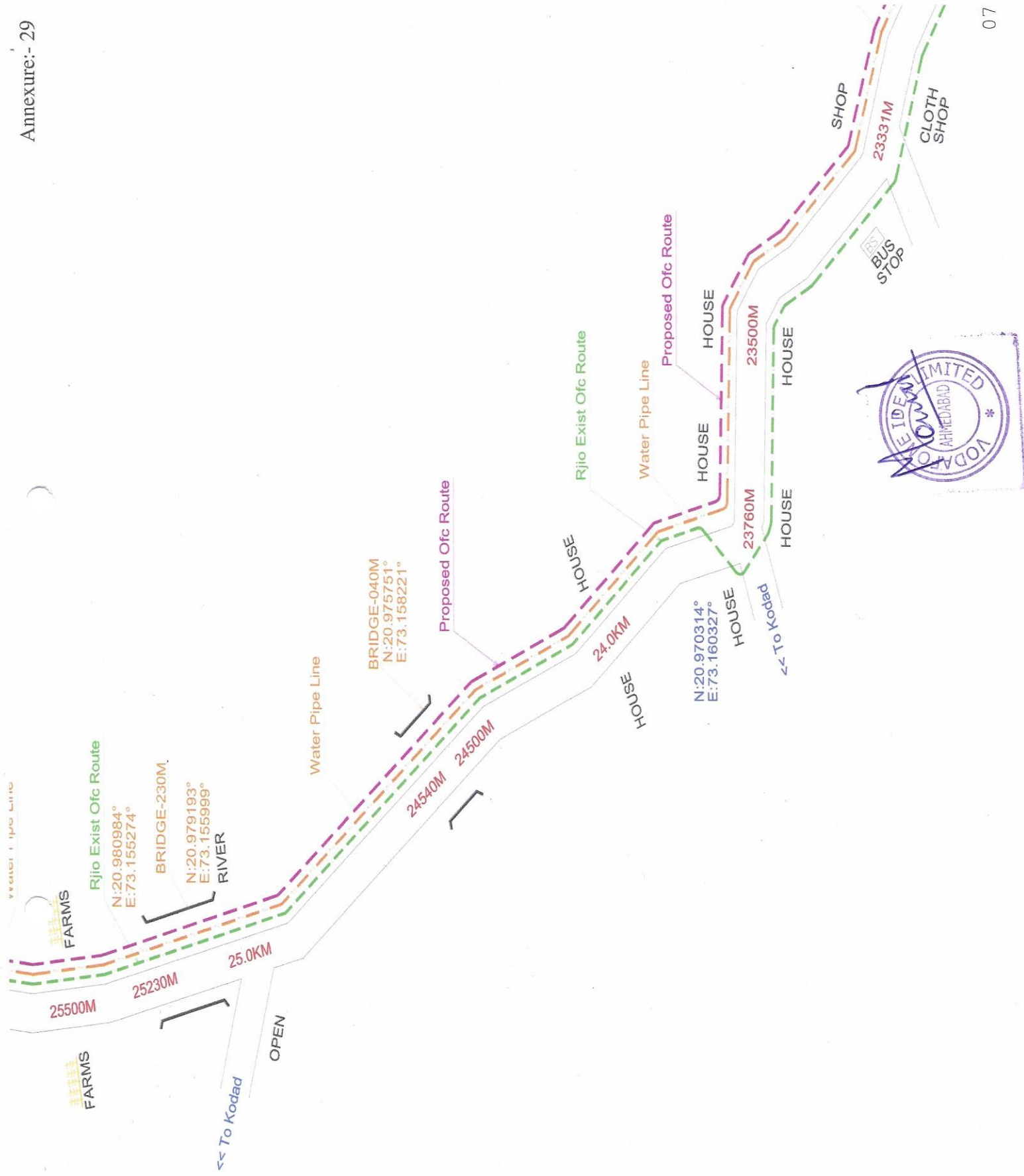


-- Budhleshvar --

-- Kadiya --

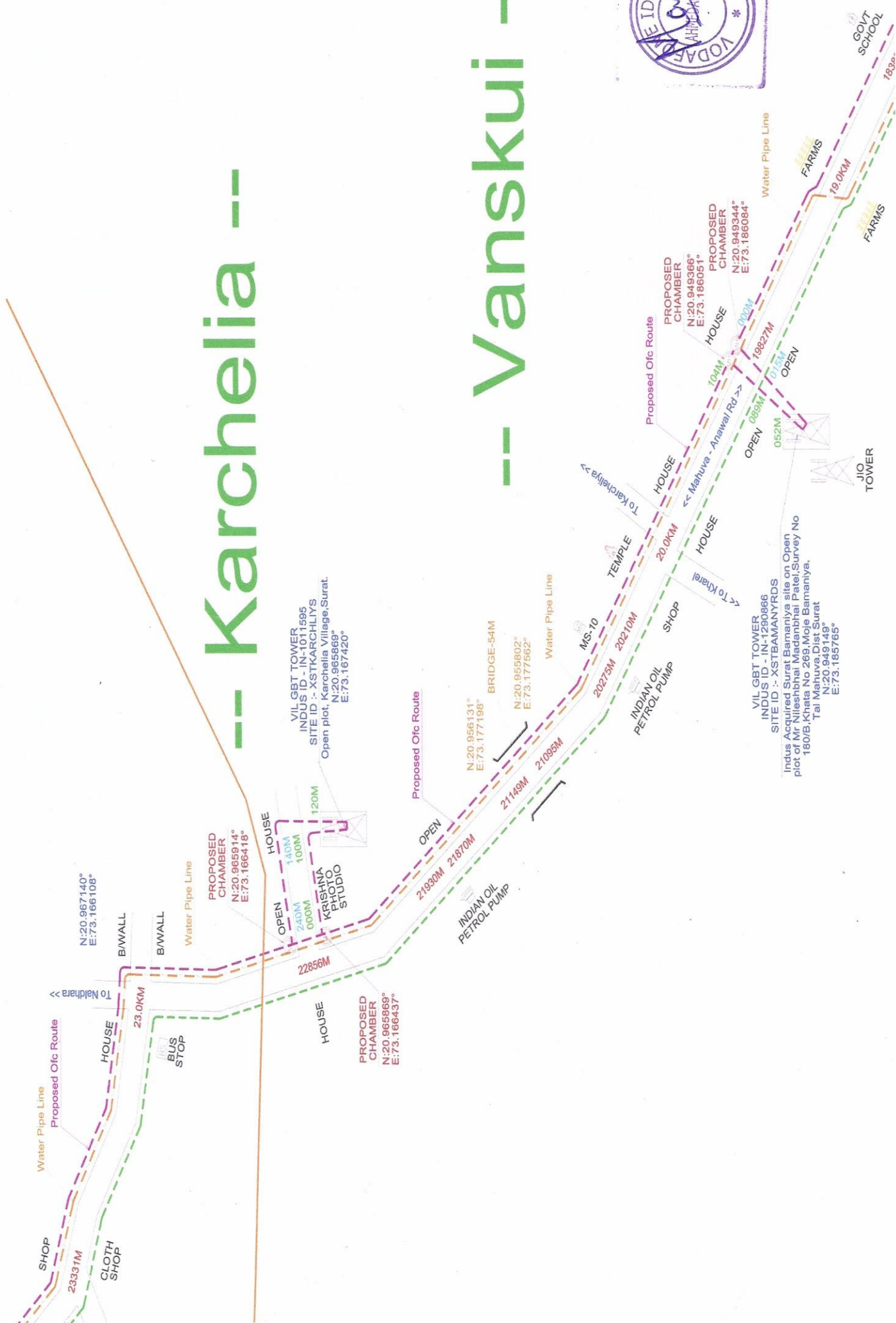
-- Kachhal --






--- Karchelia ---


-- Vanskui --





-- Bhagwa





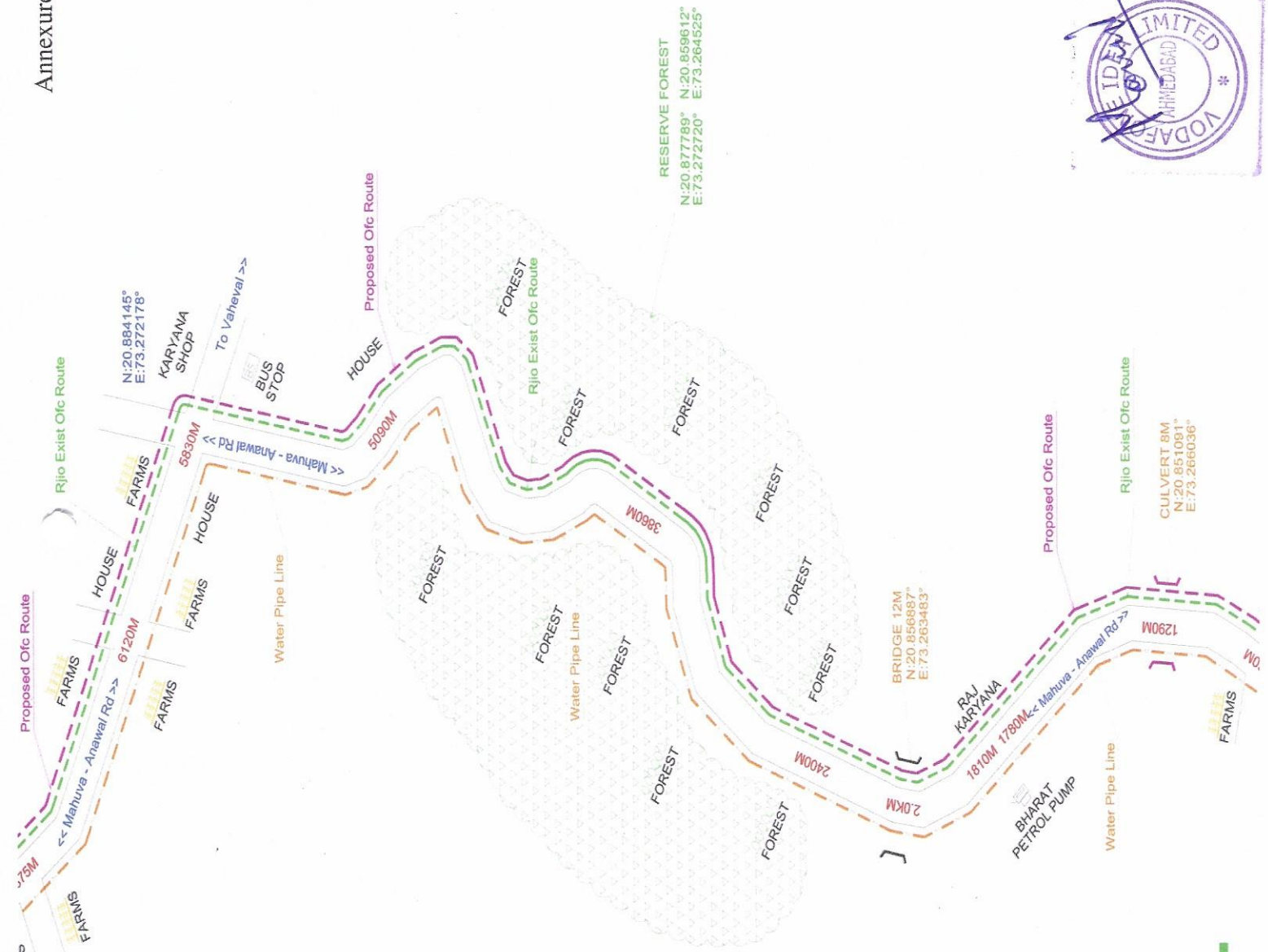
Bhagwanpur --

-- Vasrai --









-- Tarkani --

