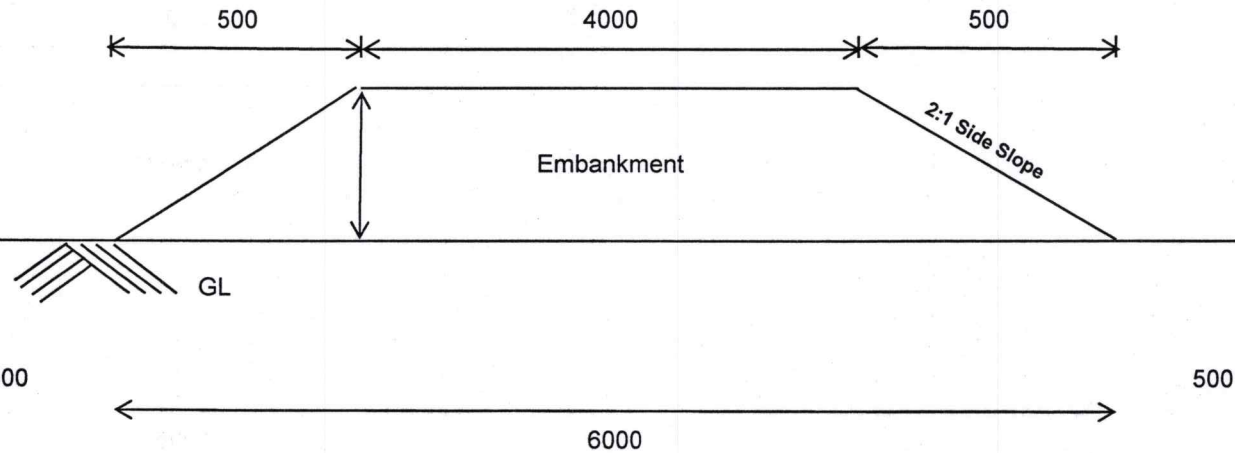


## CROSS SECTION OF THE PROPOSED ROAD

### ROAD FROM SH1 TO BUGGA TEMPLE



Cross Section of Road Proposing in Reach 1.26 KM to 5.6 KM

( Not to Scale)  
All measurements are in mm

*Sibu*  
Asst. Exe. Engineer  
P.R. S.D. Bellamally

*Dy. Exe. Engineer*  
P.R. S.D. Bellamally

*[Signature]*  
District Panchayat Raj Engineer  
(PIU) Mancherial Dist.

*[Signature]*  
Regional Officer (PR)  
Regional Office, Adilabad

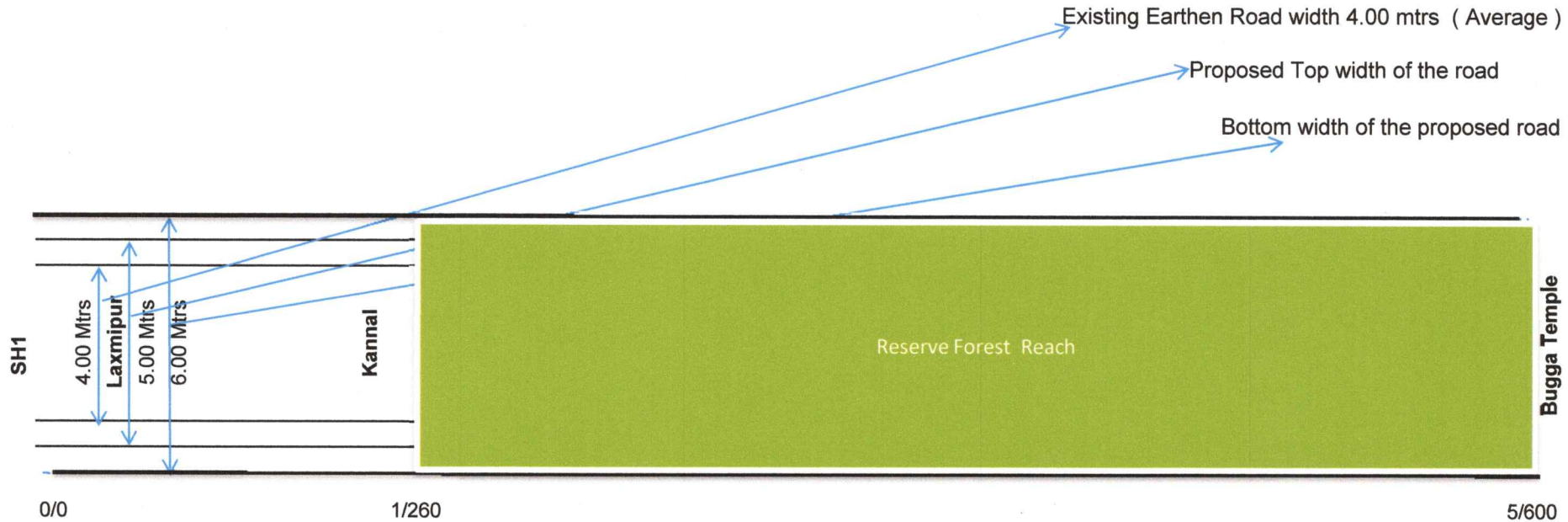
*[Signature]*  
Engineer-in-Chief  
Panchayat Raj  
Hyderabad, T.S.

**NAME OF THE PROJECT :**    **ROAD FROM SH1 TO BUGGA TEMPLE**

**TYPICAL PLAN SHOWING THE EXISTING AND PROPOSED ROAD**

( Not to Scale)

**Forest Reach 1.26 KM to 5.6 KM .**



From Reach 1.26 KM to 5.6 KM =  $4338.65 \times 6/10000 = 2.6032$  hectares


2.6032 hectares

  
Asst. Executive Engineer,  
PR Sub-Division, Bellampally

Dy. Executive Engineer,  
PR Sub-Division, Bellampally

  
Dist. Pan. Raj. Engineer  
PR Divn Mancherla

  
27/6/200  
Regional Officer (PR)  
Regional Office, Adilabad

  
Engineer-in-Chief  
Panchyat Raj  
Hyderabad, T.S

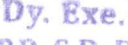
GOVERNMENT OF TELANGANA

PANCHAYAT RAJ ENGINEERING DEPARTMENT  
OFFICE OF THE DISTRICT PANCHAYAT RAJ ENGINEER, (PR) MANCHERIAL


CERTIFICATE


The amount for compensatory forestation will be paid by Panchayat Raj Engineering Department as fixed by the Forest Department for diversion of Forest lands in Bellampally Divisions for the Road work Road from SH1 to Bugga Temple of Bellampally Mandal

  
Asst. Engineer  
P.R. S.D. Bellampally

  
Dy. Exe. Engineer  
P.R. S.D. Bellampally

  
District Panchayat Raj Engineer  
(PIU) Mancherial Dist.

  
Regional Officer (PR)  
Regional Office, Adilabad

  
Engineer-in-Charge  
Panchayat Raj  
Hyderabad, T.S.

**GOVERNMENT OF TELANGANA**  
**PANCHAYAT RAJ ENGINEERING DEPARTMENT**  
**OFFICE OF THE DISTRICT PANCHAYAT RAJ ENGINEER, (PR) MANCHERIAL**

**CERTIFICATE**

*Panchayat Raj Engineering Department is prepared to pay net present values  
as fixed by the state Forest Department for diversion of the forest land in the  
Mancherial District for Road from SH1 to Bugga Temple of Bellampally Mandal*

*[Signature]*  
Asst. Exe. Engineer  
P.R. S.D. Bellampally

*[Signature]*  
Dy. Exe. Engineer  
P.R. S.D. Bellampally

*[Signature]*  
District Panchayat Raj Engineer  
(PIU) Mancherial Dist.

*[Signature]*  
S. G. R. R.  
ADD

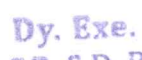
*[Signature]*  
Engineer-in-Chief  
Panchayat Raj  
Hyderabad, T.S.


**GOVERNMENT OF TELANGANA**  
**PANCHAYAT RAJ ENGINEERING DEPARTMENT**  
**OFFICE OF THE DISTRICT PANCHAYAT RAJ ENGINEER, (PR) MANCHERIAL**


**CERTIFICATE OF EXTRACTION CHARGES**


*It is to certified that Panchayat Raj Engineering Department will willing to pay the charges for cutting and extraction including transportation of the wood so obtained from the Reserve Forest Area along the road as shown in the map. ( Road from SH1 to Bugga Temple of Bellampally Mandal)*

  
Asst. Exe. Engineer  
P.R. S.D. Bellampally

  
Dy. Exe. Engineer  
P.R. S.D. Bellampally

  
District Panchayat Raj Engineer  
(PIU) Mancherial Dist.

  
Regional Officer (PR)  
Regional Office, Adilabad

  
Engineer-in-Chief  
Panchayat Raj  
Hyderabad, T.S



**GOVERNMENT OF TELANGANA**  
**PANCHAYAT RAJ ENGINEERING DEPARTMENT**  
**OFFICE OF THE DISTRICT PANCHAYAT RAJ ENGINEER, (PR) MANCHERIAL**

**UNDERTAKING**

We here by undertake the bear the cost of raising and maintenance of compensatory afforestation and / or panel compensatory afforestation as well as cost are protection and regeneration of safety zone etc., as per the scheme prepared by the Forest Department.

**CERTIFICATE**

The Distruct Panchayat Raj Engineer (PR) Division, Mancherial, do here by undertake to deposit the funds demanded by the Forest Department towards the cost of net present value (NPV) and cost of enumeration, felling and transportation charges for the reserved forest area effected under the work of existing Road from SH1 to Bugga Temple of Bellampally Mandal of Mancherial District.

**CERTIFICATE**

The District Panchayat Raj Engineer (PR) Division, Mancherial, do here by undertake to deposit the funds demanded by the Forest Department towards compensatory afforestation charges for non forest land measuring 2.6032 hectares to be handed over to the Forest Department in lieu of 2.6032 hectares of reserved forest in Bellampally Forest in Compartment No: of Bellampally range of Bellampally Division being diverted for the purpose of " Road from SH1 to Bugga Temple of Bellampally Mandal of Mancherial District."

Asst. Exe. Engineer  
P.R. S.D. Bellampally

Dy. Exe. Engineer  
P.R. S.D. Bellampally

District Panchayat Raj Engineer  
(PIU) Mancherial Dist.

Engineer-in-Chief  
Panchayat Raj  
Hyderabad, T.S

Regional Officer (PR)  
Regional Office, Adilabad


AREA STATEMENT SHOWING THE FOREST AREA REQUIRED FOR DIVERSION				
Name of Work:-Road from SH1 to Bugga Temple in Bellampally Mandal				
Sl.No	Stretch	Length in Km	Width in Mtrs	Area required in Ha
1	From 1/260 km to 5/600 km passing through Bellampally Range	4.33865	6.00	2.6032
	Net Forest area required			2.6032

  
Asst. Exe. Engineer  
P.R. S.D. Bellampally

Dy. Exe. Engineer  
P.R. S.D. Bellampally

  
District Panchayat Raj Engineer  
(PIU) Mancherial Dist.

  
Regional Officer (PR)  
Regional Office, Adilabad

  
Engineer-in-Chief  
Panchyat Raj  
Hyderabad, T.S