

Ref: AEL/GCM/FC/2021/16

Date: 04.06.2021

To

The PCCF-cum-Executive Director Nodal Officer (FC Act)
Waste Land Development Board,
Doranda, Ranchi, Jharkhand-834002

Subject: Forest Diversion Proposal for Gondulpara Coal Mine Project, Hazaribagh Jharkhand of Adani Enterprises Limited (AEL) for diversion of 219.65 Ha of forest land in Hazaribagh West Forest Division

Ref: EDS raised on 30.03.2021 against Proposal no. -FP/JH/MIN/139492/2021

Dear Sir,

AEL would like to respond towards above-mentioned EDS for further acceptance of forest diversion proposal of Gondulpara and forwarding of the same to Divisional Forest Officer (DFO) /District Collector (DC) for further process. Please find below point-wise responses:

Sl No.	Point No.	Remarks	Response from User Agency
1	Compliance of serial no. C.(ii).(a)	KML file not opening showing error. Needs to be re-uploaded.	The KML file has been uploaded again.
2	Compliance of serial no. F.(i)a,b,c,d.	It is mentioned "Yes". But in a,b,c,d it is shown as "Null"	Gondulpara Coal Mining project will involve displacement of people. Corresponding details have been provided for compliance of Serial No. F.(i)a,b,c,d.
3	Compliance of serial no. F.(ii)a&b.	File not opening showing error. Needs to be re-uploaded.	Rehabilitation and Resettlement plan has been re-uploaded as Annexure 1 against Serial No. F(ii)a.

Adani Enterprises Ltd
Adani House, Plot no 83
Institutional Area , Sector 32
Gurugram 122001, NCR, India
CIN: L55110GJ1993PLC019067

Tel +91 124 255 5555
Fax +91 124 437 0310
Email: info@adani.com
www.adanienterprises.com

Registered. Office: "Adani Corporate House", Shanti gram, Near Vaishno Devi Circle, S.G. Highway, Khodiyar Ahmedabad-382421, Gujarat, India



			Undertaking regarding F.(ii) b has been uploaded as Annexure 2.
4	Compliance of serial no. G.	CB Analysis not uploaded only format has been uploaded.	Cost Benefit analysis has been uploaded as Annexure 3
5	Compliance of serial no L.(i)	On L(i) UA has selected option "No". Why it is not applicable? Quote relevant provisions as additional information.	Undertaking regarding compliance of serial No. L (i) has been uploaded as Annexure 4
6	Compliance of serial no. M.2(iv)	In mining plan forest area is shown as 176 ha Non forest land 224 ha. Total 400 Ha. But in applied forest area is 219.65 ha and non-forest area is 293.53 ha Total = 513.18 ha. which mismatches	Explanation regarding compliance of Serial No. M.2(iv) has been uploaded as Annexure 5
7	Compliance of serial no. M.2(vii)	KML file outer boundary uploaded not opening showing error	The KML file has been uploaded again.
8	Compliance of serial no. M3.4(i).	Prospecting not done. But as per MoEF&CC order dated 24.12.2018 permission is required.	Explanation regarding compliance of Serial No. M3.4(i). has been uploaded as Annexure 6
9	Compliance of serial no. Additional Information	Authenticated land schedule not uploaded. Authenticated land schedule is to be submitted along with nature of land as recorded in khatiyani and in case records are not	Authenticated land schedule has been uploaded as Annexure 7.

Adani Enterprises Ltd
Adani House, Plot no 83
Institutional Area , Sector 32
Gurugram 122001, NCR, India
CIN: L55110GJ1993PLC019067

Tel +91 124 255 5555
Fax +91 124 437 0310
Email: info@adani.com
www.adanienterprises.com



Registered. Office: "Adani Corporate House", Shanti gram, Near Vaishno Devi Circle, S.G. Highway, Khodiyar
Ahmedabad-382421, Gujarat, India



		available then certificate to be issued by DC as per Govt. letter no. 4715 dated 27.11.2018 Add Info – 5 pdf file uploaded not opening.	
--	--	--	--

We are attaching all the necessary documents as stated above in response to the EDS and in the meanwhile we would earnestly request you to accept our proposal and forward the same to DFO/DC for further process so that Adani Enterprises Ltd (AEL) can move forward to further expedite the process of obtaining all the necessary approvals and clearances for meeting the laid down efficiency parameters of MoC for early commencement of the mining operations.

**Authorized Signatory**

(Manoj Agarwal)
President
Adani Enterprises Limited

Adani Enterprises Ltd
Adani House, Plot no 83
Institutional Area , Sector 32
Gurugram 122001, NCR, India
CIN: L55110GJ1993PLCO19067

Tel +91 124 255 5555
Fax +91 124 437 0310
Email: info@adani.com
www.adanienterprises.com

Registered. Office: "Adani Corporate House", Shanti gram, Near Vaishno Devi Circle, S.G. Highway, Khodiyar
Ahmedabad-382421, Gujarat, India

REHABILITATION & RESETTLEMENT PLAN FOR

THE PROPOSED GONDULPARA BLOCK OPEN
CAST COAL MINING PROJECT OF PRODUCTION
CAPACITY 4.0 MTPA LOCATED AT NORTH
KARANPURA COAL FIELDS IN HAZARIBAGH
DISTRICT OF JHARKHAND STATE

Prepared by :

adani

Adani Enterprises Limited

May 2021



Manoj Kumar

1.0 INTRODUCTION

The Gondulpara coal block is located in North-Eastern part of North Karanpura Coalfields and falls within the administrative jurisdiction of Hazaribagh district of Jharkhand State. The North Karanpura Coalfield is the western most coalfield of Damodar Valley Coal basins. Administratively, the coalfield falls in the districts of Hazaribagh, Chatra, Latchar & Ranchi of Jharkhand State. The coalfield is elliptical in shape having axes of 64 Km in east-west direction and 32 Km in north-south direction and hence this forms a prominent east-west trending valley between Hazaribagh plateau in the north and Ranchi plateau in the south. The Block is allotted to Adani Enterprises Ltd. (AEL), through the commercial coal mining auction process vide Letter No. NA-104/10/2020-NA dated 08.03.2021 by MoC, GoI.

1.1 Demography

The main village within the block is Gundalpura, situated along Badmahi river in North Western part of the block. Another small village Gali is also situated in the eastern part of the block. The adjoining villages are Phulang situated at western boundary & Hahe on the other side of Badmahi river in Northern side. Balodar village is located in the North Eastern side of the block. The population details of prominent villages lying within the mine lease area is given in **Table-1**

TABLE 1
DETAILS OF POPULATION IN & AROUND THE MINE BLOCKS PER CENSUS OF 2011


Particulars	GONDALPURA	GALI	BALODAR	HAHE	PHULANG
Number of Households	482	61	173	80	02
Male	1245	161	487	208	2
Female	1109	156	470	186	5
Total Population	2354	317	957	394	7

Source: Census of India 2011.

The total population of Gundalpura, Gali, Balodar, Hahe and Phulang is 2354, 317, 957, 394 and 7 respectively as per 2011 census. These villages comprise mainly of Hindus, Muslims, Tribals and few Christians. The exact data regarding



Handwritten signature in blue ink.

	Rehabilitation & Resettlement plan for Proposed Gondulapara block open cast coal mining project of production capacity 4.0 MTPA located at North Karanpura coal fields in Hazaribagh district of Jharkhand State as per Central and State Act.
	R&R Plan

the population of all the project affected people and project affected families for the calculation of compensation regarding R&R plan will be obtained only after detailed SES/SIA study.

A) Compensation for Landowners

Availability of land is key for any green field project. For mining projects land can be treated as raw material.

In Jharkhand State land is categorized in following types,

1. Tenancy Land
2. Forest land (It also includes Revenue Forest)
3. Government Land

Process of acquiring above mentioned types is different and governed by separate legislations & regulations of Central Government & State Government which is presented below:

1. Tenancy Land – This type of land belongs to private landowners (Farmers/Homesteads) and can be acquired by following procedures.
 - The Right to Fair Compensation and Transparency in Land Acquisition, Rehabilitation and Resettlement Act, 2013
2. Forest Land – This type of land is not acquired; it is diverted enabling user agency to use forest land for non-forestry purpose. Diversion of forest land is done under Forest (Conservation) Act, 1980 and relevant regulations / circulars issued by Ministry of Environment & Forest GOI & Government of Jharkhand.

Entitlements mentioned in The Right to Fair Compensation and Transparency in Land Acquisition, Rehabilitation and Resettlement (RFCT/LARR) Act, 2013 and Jharkhand RFCT/LARR rules 2015. The land compensation calculation as per the Schedule-I is presented in **Table-2**



Handwritten signature in blue ink.

TABLE-2
LAND COMPENSATION CALCULATION AS PER SCHEDULE 1 OF
REHABILITATION AND RESETTLEMENT (RFCT/LARR) ACT, 2013

Particulars		Raiyati land	GM Land	
Cost per Acre as per annual statement of rates	A. Balodar (Mining + OB)	91.505	64.56	Total Cost (Cr)
	Rate per acre (assuming 100 decimal = 1 acre)	269000	404000	
	Cost (Cr)	2.461	2.608	5.069
	B. Gali	175.45	25.37	
	Rate per acre (assuming 100 decimal = 1 acre)	317000	476000	
	Cost (Cr)	5.561	1.207	6.768
	C. Gundalpura	284.625	61.26	
	Rate per acre (assuming 100 decimal = 1 acre)	415000	623000	
	Cost (Cr)	11.811	3.816	15.627
	D. Hahe	0.0000	21.81	
	Rate per acre (assuming 100 decimal = 1 acre)	395000	593000	
	Cost (Cr)	0	1.29	1.29
	E. Phulang	0	0	0
	Sub Total F = (A+B+C+D+E)			28.754
Multiplying factor	2 ** (F x 1)			57.508
Solatium.	100%			28.754
Sub Total				115.016

Source: RFCTLARR Act, 2013 and Jharkhand State Rules, 2015

Note : For calculation of Raiyati land cost , the Agricultural rate corresponding to the respective village has been taken and for GM land cost calculation , Industrial land rate has been considered

The R&R plan as per the Schedule-II is presented in **Table-3**



Handwritten signature


	Rehabilitation & Resettlement plan for Proposed Gondulapara block open cast coal mining project of production capacity 4.0 MTPA located at North Karanpura coal fields in Hazaribagh district of Jharkhand State as per Central and State Act.
	R&R Plan

TABLE-3
REHABILITATION & RESETTLEMENT PLAN AS PER THE SCHEDULE-II

As per the Second schedule of RFCT/LARR Act 2013 and Jharkhand RFCT/LARR Rules 2015.			
Sr. No	Components of Rehabilitation and Resettlement Plan	Entitlements	Whether provided or not (if provided, details to be given)
1	Provision of housing units in case of displacement	(1) If a house is lost in rural areas, a constructed house shall be provided as per the Indira Awas Yojana specifications. If a house is lost in urban areas, a constructed house shall be provided, which will be not less than 50 sq mts in plinth area.	Conditions will be complied. For rural areas houses to be made as per Indira Awas yojna specifications and for urban areas house will be made with plinth area not less than 50 sq mts.
		(2) The benefits listed above shall also be extended to any affected family which is without homestead land and which has been residing in the area continuously for a period of not less than three years preceding the date of notification of the affected area and which has been involuntarily displaced from such area:	Family which is without homestead land and which has been residing in the area continuously for a period of not less than three years preceding the date of notification of the affected area and which has been involuntarily displaced from such area will also be provided the benefits.
		Provided further that if any affected family in rural areas so prefers, the equivalent cost of the house may be offered in lieu of the constructed house:	Equivalent cost of the house will be offered in lieu of the constructed house as per the preferences of families.
		Provided also that no family affected by acquisition shall be given more than one	No family affected by acquisition shall be given more than one house

C1-5



Handwritten signature

As per the Second schedule of RFCT/LARR Act 2013 and Jharkhand RFCT/LARR Rules 2015.

Sr. No	Components of Rehabilitation and Resettlement Plan	Entitlements	Whether provided or not (if provided, details to be given)
		house under the provisions of this Act.	
2	Land for Land	In every project those persons losing land and belonging to the Scheduled Castes or the Scheduled Tribes will be provided land equivalent to land acquired or two and a one-half-acres, whichever is lower.	As per the Jharkhand RFCT/LARR Rules 2015 (Section 28) Elements of Rehabilitation and Resettlement (5), in case of a project involving land acquisition on behalf of a requiring body which involves involuntary displacement of the Scheduled Castes or Scheduled Tribes families, a Development Plan in FORM VIII shall be prepared by the Collector in consultation with the affected families. The said plan shall be read out and discussed during the public hearing of Rehabilitation and Resettlement scheme and finalized.
3	Choice of Annuity or Employment	The appropriate Government shall ensure that the affected families are provided with the following options:	As per the Jharkhand RFCT/LARR Rules 2015 (Section 28) Elements of Rehabilitation and Resettlement (3) Where jobs are created through the project, the requiring body shall arrange for suitable training and skill development in the required field in cases where choice of employment is given and accepted by the project affected family under Second Schedule of the Act.
		(a) where jobs are created through the project, after providing suitable training and skill	Conditions will be complied as per the directives provided in the act and in conjunction with concerned government official.

As per the Second schedule of RFCT/LARR Act 2013 and Jharkhand RFCT/LARR Rules 2015.

Sr. No	Components of Rehabilitation and Resettlement Plan	Entitlements	Whether provided or not (if provided, details to be given)
		development in the required field make a provision for employment at a rate not lower than the minimum wages provided for in any other law for the time being in force, to at least one member per affected family in the project or arrange for a job in such other project as may be required; or	
		(b) Onetime payment of five lakhs rupees per affected family; or	As per the Central RFCT/LARR Act Second Schedule Sr. No (4) (a) where jobs are created through the project, after providing suitable training and skill development in the required field, make provision for employment at a rate not lower than the minimum wages provided for in any other law for the time being in force, to at least one member per affected family in the project or arrange for a job in such other project as may be required; or (b) one-time payment of five lakhs rupees per affected family; or (c) annuity policies that shall pay not less than two thousand rupees per month per family for




As per the Second schedule of RFCT/LARR Act 2013 and Jharkhand RFCT/LARR Rules 2015.

Sr. No	Components of Rehabilitation and Resettlement Plan	Entitlements	Whether provided or not (if provided, details to be given)
			twenty years, with appropriate indexation to the Consumer Price Index for Agricultural Laborer's.
		(c) Annuity policies that shall pay not less than two thousand rupees per month per family for twenty years, with appropriate indexation to the Consumer Price Index for Agricultural Laborers.	As per the Jharkhand RFCT/LARR Rules 2015 (Section 30), (2) Compensation shall be given to agriculture laborers, usufructuary mortgagor, small traders and artisans referred to in sub-clause (ii) of clause (c) of section 3 of the Act at the following rates: (i) In case of an agricultural laborer, a lump sum amount equivalent to the current minimum wages of two hundred days shall be paid. (ii) The usufructuary mortgagor shall be paid a




Handwritten signature or initials in blue ink.

As per the Second schedule of RFCT/LARR Act 2013 and Jharkhand RFCT/LARR Rules 2015.

Sr. No	Components of Rehabilitation and Resettlement Plan	Entitlements	Whether provided or not (if provided, details to be given)
			lump sum amount of Rs. Twenty five thousand per acre of the land they cultivate as usufructuary mortgagee. (iii) In case of artisans or small traders who may be working in the affected area for three years prior to the acquisition of the land shall be paid current minimum wages of two hundred days.
4	Subsistence grant for displaced families for a period of one year	Each affected family which is displaced from the land acquired shall be given a monthly subsistence allowance equivalent to three thousand rupees per month for a period of one year from the date of award.	As per the Central RFCT/LARR Act Second Schedule Sr. No (5) Rs. 3000/month as allowance will be provided to each affected family which is displaced from the land for a period of one year from the date of award.
		In addition to this amount, the Scheduled Castes and the Scheduled Tribes displaced from Scheduled Areas shall receive an amount equivalent to fifty thousand rupees.	As per the Central RFCT/LARR Act Second Schedule Sr. No (5), the Scheduled Castes and Scheduled Tribes displaced from Scheduled Areas shall receive a onetime amount equivalent to Rs 50,000 in addition to monthly allowance.



Handwritten signature/initials

	Rehabilitation & Resettlement plan for Proposed Gondulapara block open cast coal mining project of production capacity 4.0 MTPA located at North Karanpura coal fields in Hazaribagh district of Jharkhand State as per Central and State Act.
	R&R Plan

Sr. No	Components of Rehabilitation and Resettlement Plan	Entitlements	Whether provided or not (if provided, details to be given)
		In cases of displacement from Scheduled Areas, as far as possible, the affected families shall be relocated in a similar ecological zone, so as to preserve the economic opportunities, language, culture and community life of Tribal communities.	As per the Central RFCT/LARR Act Second Schedule Sr. No (5), In cases of displacement from the Scheduled Areas, as far as possible, the affected families shall be relocated in a similar ecological zone, so as to preserve the economic opportunities, language, culture and community life of the tribal communities.
5	Transportation cost for displaced families	Each affected family which is displaced shall get a one-time financial assistance of fifty thousand rupees as transportation cost for shifting of the family, building materials, belongings and cattle	As per the Central RFCT/LARR Act Second Schedule Sr. No (6), Each affected family which is displaced shall get a one-time financial assistance of fifty thousand rupees as transportation cost for shifting of the family, building materials, belongings and cattle.
6	Cattle shed/petty shops cost	Each affected family having cattle or having a petty shop shall get one-time financial assistance of such amount as the appropriate Government may, by notification, specify subject to a minimum of twenty-five thousand rupees for construction of cattle shed or petty shop as the case may be.	As per the Central RFCT/LARR Act Second Schedule Sr. No (7) Each affected family having cattle or having a petty shop shall get one-time financial assistance of Rs 25,000 only for construction of cattle shed or petty shop as the case may be.




Handwritten signature

As per the Second schedule of RFCT/LARR Act 2013 and Jharkhand RFCT/LARR Rules 2015.

Sr. No	Components of Rehabilitation and Resettlement Plan	Entitlements	Whether provided or not (if provided, details to be given)
7	One-time grant to artisan, small traders and certain others	Each affected family of an artisan, small trader or self-employed person or an affected family which owned non-agricultural land or commercial, industrial or institutional structure in the affected area, and which has been involuntarily displaced from the affected area due to land acquisition, shall get one-time financial assistance of such amount as the appropriate Government may, by notification, specify subject to a minimum of twenty-five thousand rupees.	As per the Central RFCT/LARR Act Second Schedule Sr. No (8), Each affected family of an artisan, small trader or self-employed person or an affected family which owned non-agricultural land or commercial, industrial or institutional structure in the affected area, and which has been involuntarily displaced from the affected area due to land acquisition, shall get one-time financial assistance of such amount as the appropriate Government may, by notification. Specify subject to a minimum of twenty-five thousand rupees.
8	One-time Resettlement allowance	Each affected family shall be given a one-time "Resettlement Allowance" of fifty thousand rupees only.	As per the Central RFCT/LARR Act Second Schedule Sr. No (9), Each affected family shall be given a one-time "Resettlement Allowance" of fifty thousand rupees only.
9	Stamp duty and registration fee	(1) The stamp duty and other fees payable for registration of the land or house allotted to the affected families shall be borne by the Requiring Body.	The stamp duty and other fees payable for registration of the land or house allotted to the affected families shall be borne by AEL. Provision of 8% on valuation of land/asset will be considered as expenditures against this (4% stamp duty + 3% registration charges + 1% misc. expanses).



Handwritten signature

	Rehabilitation & Resettlement plan for Proposed Gondulapara block open cast coal mining project of production capacity 4.0 MTPA located at North Karanpura coal fields in Hazaribagh district of Jharkhand State as per Central and State Act.
	R&R Plan

As per the Second schedule of RFCT/LARR Act 2013 and Jharkhand RFCT/LARR Rules 2015.			
Sr. No	Components of Rehabilitation and Resettlement Plan	Entitlements	Whether provided or not (if provided, details to be given)
		(2) The land for house allotted to the affected families shall be free from all encumbrances.	Provision will be complied.
		(3) The land or house allotted may be in the joint names of wife and husband of the affected family.	Provision will be complied.

Source: RFCTLARR Act, 2013 and Jharkhand State Rules, 2015

***Note:** The rehabilitation and Resettlement for the Project affected families/people will be done in consultation & direction of Deputy Commissioner, Hazaribagh/ State Govt. Officials after conducting of detailed SIA study.

The R&R plan as per the Schedule-III is presented in **Table-4**

TABLE-4
REHABILITATION & RESETTLEMENT PLAN AS PER THE SCHEDULE-III

As per the schedule-III of the RFCTLARR Act, 2013		
1	Roads within the resettled villages	Provision will be complied as per State and Central act and rules after receiving the Notification From District Collector
2	Drainage and sanitation facilities	Provision will be complied as per State and Central act and rules after receiving the Notification From District Collector
3	Drinking water facilities	Provision will be complied as per State and Central act and rules after receiving the Notification From District Collector
4	Provision of drinking water for the cattle	Provision will be complied as per State and Central act and rules after receiving the Notification From District Collector
5	Grazing land development as per the proportion acceptable in the state	Provision will be complied as per State and Central act and rules after receiving the Notification From District Collector
6	Fair price shops	Provision will be complied as per State and Central act and

C1-12




Handwritten signature

		rules after receiving the Notification From District Collector
7	Gram Panchayat Building	Provision will be complied as per State and Central act and rules after receiving the Notification From District Collector
8	Post office	Provision will be complied as per State and Central act and rules after receiving the Notification From District Collector
9	Fertilizer storage facilities	Provision will be complied as per State and Central act and rules after receiving the Notification From District Collector
10	Special assistance to farmers for agriculture development	Provision will be complied as per State and Central act and rules after receiving the Notification From District Collector
11	Transport facilities	Provision will be complied as per State and Central act and rules after receiving the Notification From District Collector
12	Burial or cremation grounds as per the communities wise	Provision will be complied as per State and Central act and rules after receiving the Notification From District Collector
13	Facilities for sanitation including individual toilets	Provision will be complied as per State and Central act and rules after receiving the Notification From District Collector
14	Individual single electrical connection for each household	Provision will be complied as per State and Central act and rules after receiving the Notification From District Collector
15	Anganwadi centers	Provision will be complied as per State and Central act and rules after receiving the Notification From District Collector
16	Schools as per the provision of the Right to Children to Free and compulsory Education Act, 2009 (35 of 2009)	Provision will be complied as per State and Central act and rules after receiving the Notification From District Collector
17	Sub health centers within 2 Kms range	Provision will be complied as per State and Central act and rules after receiving the Notification From District Collector
18	Primary Health Centre as per prescribed by the Government of India	Provision will be complied as per State and Central act and rules after receiving the Notification From District Collector
19	Playground for children	Provision will be complied as per State and Central act and rules after receiving the Notification From District Collector
20	One community hall for 100 families	Provision will be complied as per State and Central act and rules after receiving the Notification From District Collector
21	Place of worship and Chowpal/ tree platform for every	Provision will be complied as per State and Central act and rules after receiving the Notification From District Collector



Handwritten signature

	Rehabilitation & Resettlement plan for Proposed Gondulapara block open cast coal mining project of production capacity 4.0 MTPA located at North Karanpura coal fields in Hazaribagh district of Jharkhand State as per Central and State Act.
	R&R Plan

	50 families for community assembly	
22	Separate land to tribal institutions	
23	Provisions of PESA act to Tribal people	
24	Required security arrangements	
25	Veterinary service center as per the Norms	

Source: RFCTLARR Act, 2013 and Jharkhand State Rules, 2015

***Note:** The rehabilitation and Resettlement for the Project affected families/people will be done in consultation & direction of Deputy Commissioner, Hazaribagh/ State Govt. Officials after conducting of detailed SIA study. Provision will be complied as per State and Central act and rules after receiving the Notification from District Collector. Hazaribagh district Land Compensation Market rates is given in Annexure-I



Handwritten signature

ANNEXURE-I
GOVERNMENT MARKET RATES

जिला निबंधक का कार्यालय, हजारीबाग।

पत्रांक:- 528

प्रेषक
जिला अवर निबंधक
हजारीबाग।

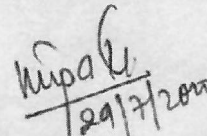
सेवा में
निबंधन महानिरीक्षक
राजस्व, निबंधन एवं भूमि सुधार विभाग
झारखण्ड, रांची।

हजारीबाग, दिनांक- 29-07-2020

विषय:- न्यूनतम मूल्य मार्गदर्शी पंजिका का प्रेषण।

नहाशय
सपर्युक्त विषयक ग्रामीण क्षेत्र के पुनर्निर्मित न्यूनतम मूल्य मार्गदर्शिका पंजी जो दिनांक 01.08.2020 से लागू है, पत्र के साथ भेजा जाता है।
कृपया प्राप्ति, स्वीकार की जाय।

अनुलग्नक:-
1. मूल्य की सूची हार्ड कॉपी में।
2. विहित विवरणी सॉफ्टवेयर में।

विश्वास भाजन

जिला अवर निबंधक,
हजारीबाग।





**Rural Valuation of Hazaribagh District
Anchal - Badkagon**

Sl.	Anchal	Mauja Name	Thana No.	Agriculture	Industrial	Res.	Comm.
1	बडकागौड	उरुद	41	3130	4700	6280	8350
2	बडकागौड	दीराडीह	48	2780	4170	5580	8340
3	बडकागौड	नमडी	49	2690	4040	5380	8070
4	बडकागौड	हनुवा	50	2810	4220	5620	8430
5	बडकागौड	जलोफला	51	4000	6000	8000	12000
6	बडकागौड	देवाजला	52	5260	7890	10520	15780
7	बडकागौड	वेनाचुट	53	5450	8180	10900	16350
8	बडकागौड	पुनरा	54	4800	7230	9600	14400
9	बडकागौड	आरकासा	55	3910	5870	7820	11730
10	बडकागौड	पकरोबरमाडीह	56	4530	6830	9000	13590
11	बडकागौड	बडकागौड	57	43560	65340	87120	130680
12	बडकागौड	खनातु	58	9350	14030	18700	28050
13	बडकागौड	सोनबरसा	59	4330	6500	8600	12990
14	बडकागौड	सिन्धुवाडी	60	5570	8360	11140	16710
15	बडकागौड	पुरपुर	61	3060	4590	6120	9180
16	बडकागौड	करी	62	4310	6470	8620	12930
17	बडकागौड	सिकरी	64	4620	6930	9240	13860
18	बडकागौड	पठरिया	65	14950	22430	29900	44850
19	बडकागौड	सीरमा	66	5450	8280	10900	16350
20	बडकागौड	कालिगो	67	13070	20080	27040	41510
21	बडकागौड	पर्वला	94	3080	4620	6160	9240
22	बडकागौड	उरुज	95	4780	7170	9560	14340
23	बडकागौड	देवगढ़	96	4780	7170	9560	14340
24	बडकागौड	आगी	97	4310	6470	8620	12930
25	बडकागौड	कुन्दरु	98	2740	4110	5480	8220
26	बडकागौड	फासा	99	2880	4320	5760	8640
27	बडकागौड	बरजुला	100	3250	4940	6580	9870
28	बडकागौड	सोहाडी	101	2880	4320	5760	8640
29	बडकागौड	चौकलंग	102	3360	5070	6760	10140
30	बडकागौड	पलान्डु	103	4180	6270	8360	12540
31	बडकागौड	गहुडी	104	9000	14400	19320	28980
32	बडकागौड	तलतवार	105	6240	9360	12480	18720
33	बडकागौड	मलखी	106	2370	3560	4740	7110
34	बडकागौड	भापकाडी	107	9820	14800	19840	29760
35	बडकागौड	बखनोया	108	4050	6080	8100	12150
36	बडकागौड	इराडी	109	2620	3930	5240	7860
37	बडकागौड	सीतमारा	110	4270	6410	8540	12810
38	बडकागौड	पलान्डु	111	3600	5250	7000	10500
39	बडकागौड	बगडीह	112	3130	4700	6280	8350
40	बडकागौड	उरुज	113	21040	31560	42080	63120

Read by
Read by

Arum...
Computed by

W
District Sub-Registrar
Hazaribagh



W

Sl.	Anchal	Mauja Name	Thana No.	Agriculture	Industrial	Res.	Comm.
41	बड़कागीच	नाथोका	114	5350	6030	10700	16050
42	बड़कागीच	खराट	115	7370	11060	14740	22110
43	बड़कागीच	गोसाईबलिया	116	9740	14610	19480	29220
44	बड़कागीच	जोयदाद बलिया	117	6040	9060	12080	18120
45	बड़कागीच	नावाडाड	118	17630	26450	35260	62890
46	बड़कागीच	रिक्करी	119	3900	5850	7800	11700
47	बड़कागीच	विक्रमपुर	120	4180	6270	8360	12540
48	बड़कागीच	भदुली पोयराडीह	121	7130	10700	14260	21390
49	बड़कागीच	बेलबेलतील	122	5780	8690	11580	17370
50	बड़कागीच	होरमसियाडीह	123	17870	26510	35340	53010
51	बड़कागीच	सोनपुरा	124	12100	18150	24200	36300
52	बड़कागीच	गिरलपुर	125	5080	7590	10120	15180
53	बड़कागीच	साट	126	13470	20210	26940	40410
54	बड़कागीच	देगा	127	12860	19290	25720	38580
55	बड़कागीच	लपूरा	128	2380	3570	4760	7140
56	बड़कागीच	बन्दील	129	4330	6500	8660	12990
57	बड़कागीच	बन्दील	130	4400	6600	8800	13200
58	बड़कागीच	भरत	131	3290	4880	6500	9750
59	बड़कागीच	बाबुआलिया	132	8080	12120	16160	24240
60	बड़कागीच	महुगाईगली	133	4530	6800	9060	13590
61	बड़कागीच	महुगाईखुर्द	134	5540	8310	11080	16620
62	बड़कागीच	नादग	135	12280	18420	24560	36840
63	बड़कागीच	अमजील	136	5600	8400	11200	16800
64	बड़कागीच	सकुलकापमा	137	5860	8790	11720	17580
65	बड़कागीच	नामदर	138	3460	5180	6900	10350
66	बड़कागीच	भोलरा	139	3780	5640	7520	11280
67	बड़कागीच	छाट	140	3950	5930	7900	11850
68	बड़कागीच	फुलगा	141	3900	5850	7800	11700
69	बड़कागीच	गोन्डलपुरा	142	4150	6230	8300	12450
70	बड़कागीच	कादी	143	3130	4700	6260	9390
71	बड़कागीच	गाली	144	3170	4750	6340	9510
72	बड़कागीच	बलदर	145	2690	4040	5380	8070
73	बड़कागीच	जोराकाड	146	3780	5640	7520	11280
74	बड़कागीच	नपरी	147	3750	5640	7520	11280
75	बड़कागीच	सोहदा	148	4180	6270	8360	12540
76	बड़कागीच	कोरी	149	4180	6270	8360	12540
77	बड़कागीच	लुक्का	150	4880	6900	9200	13980
78	बड़कागीच	घासी	151	2240	3380	4480	6720
79	बड़कागीच	परीरिया	152	2240	3380	4480	6720
80	बड़कागीच	अरका	153	2240	3380	4480	6720
81	बड़कागीच	प्रीटगा	154	2240	3380	4480	6720
82	बड़कागीच	जलजरा	155	3460	5190	6920	10380
83	बड़कागीच	भरतुली	156	3450	5180	6900	10350

Read by

Compared by

District Sub-Registrar
Hazaribag



Handwritten signature

Ref: AEL/GCM/FC/2021/17

Date: 04.06.2021

UNDERTAKING

M/s. Adani Enterprises Limited (AEL), Ahmedabad, undertakes that the Rehabilitation and Resettlement plan for the Project affected families/people will be done in consultation & direction of Deputy Commissioner, Hazaribagh/ State Govt. Officials after conducting detailed SIA study as prescribed under the provisions of Section 4 of the LA, R & R Act , 2013.

Necessary approval from Ministry of Tribal Affairs, Govt. of India shall be obtained in due course on final Rehabilitation and Resettlement plan as per the provisions.

**Authorized Signatory**

(Manoj Agarwal)
President

Adani Enterprises Limited

Adani Enterprises Ltd
Adani House, Plot no 83
Institutional Area , Sector 32
Gurugram 122001, NCR, India
CIN: L55110GJ1993PLC019067

Tel +91 124 255 5555
Fax +91 124 437 0310
Email: info@adani.com
www.adanienterprises.com

Registered. Office: "Adani Corporate House", Shanti gram, Near Vaishno Devi Circle, S.G. Highway, Khodiyar
Ahmedabad-382421,Gujarat, India

COST-BENEFIT ANALYSIS OF GONDULPARA COAL MINE Annexure 3

Project: Diversion of 219.65 Ha. of Forest land for Gondulpara Coal mines in the villages of Gundalpara, Gali, Balodar, Phulang & Hahe of District Hazaribagh, Jharkhand under the "Adani Enterprises Limited".

Table -A: Cases under which a cost-benefit analysis for forest diversion are required

S. NO.	Nature of proposal	Applicable / Not Applicable	Remarks
1	All categories of proposals involving forest land up to 20 hectares in plain and up to 5 hectares in hills	Not applicable	These proposals may be considered on case to case basis and value judgment.
2	Proposal for defense installation purposes and oil prospecting (prospecting only)	Not applicable	In view of national priority accorded to this sector, the proposals would be critically assessed to help ascertain that the utmost minimum forestland is diverted for non - forest use.
3	Habitation, establishment of industrial units, tourist lodges complex and other building construction.	Not applicable	These activities being detrimental to protection and conservation of forest, as a matter of policy, such proposals would be rarely entertained.
4	All other proposals involving forestland more than 20 hectares in plains and more than 5 hectares in hills including roads, transmission lines, minor, medium and major irrigation projects, hydro projects, mining activity, railway lines, location specific installation like microwave stations, auto repeater Centre TV tower etc.	Applicable	The proposed project is for diversion of 219.65 hectares of forest land for Gondulpara Coal mines in the villages of Gundalpara, Gali, Balodar, Phulang & Hahe of District Hazaribagh, Jharkhand.



Handwritten signature in blue ink.

Table-B: Estimation of cost of forest diversion

SL. No.	Parameters	Remarks
1	Ecosystem services losses due to proposed Forest diversion	Economic value of loss of eco-system services due to diversion of forests at proposed villages in Hazaribagh district of Jharkhand shall be as per the MOEF guidelines 2008 Govt of India (Rate considered as Rs.7,30,000/Ha for Class-II Open forest)* *Rate under revision by Govt. of India. 1. Total forest area: 219.65 ha. 2 Environmental loss: 219.65 ha. *7,30,000 = Rs 1603.44 Lakhs
2	Loss of animal husbandry productivity, including loss of fodder	10% of the NPV (as per the cost benefit guideline)=Rs. 160.34Lakhs
3	Cost of human resettlement	As per land compensation calculation , cost of human resettlement = 11501.60 lakhs (Note : The exact amount will be given after detailed SES/SIA Study)
4	Loss of public facilities and administrative infrastructure (roads, building, schools, dispensaries, electric lines, railways etc.) on forest land if these facilities were diverted due to the project	There is no roads and electrical lines passing in the proposed forest area. There is no loss of public facilities in the forest area.



A handwritten signature in blue ink, appearing to be "U. K." followed by a flourish.

5	Possession value of forest land diverted	<p>(a) Possession value of forest land diverted considering NPV= 30 % of NPV value =Rs. 481.03 lakhs</p> <p>(b) Possession value of forest land considering Circle rate of adjoining area in the district as a cost component =Rs. 1938.72 lakhs</p> <p>So, Possession value of forest land diverted is max of (a) & (b) = Rs 1938.72 lakhs</p>
6	Cost of suffering to oustees	10 % encroachment ,payment will be done as per guidelines by concerned governmental dept.
7	Habitat Fragmentation Cost	50% of NPV i.e. Rs 1603.445x 0.5 = Rs. 801.72 Lakh
8	Compensatory afforestation and soil & moisture conservation cost	<p>Approximately Rs. 4lakh/hectare (Rate considered based on prepared CA Scheme in Hazaribagh west division) will be kept for compensatory afforestation . final rate will be calculated after consultation with DFO office. Hence amount will be</p> <p>219.65 ha x Rs 4 lakh/hectare = Rs 878.6 lakhs</p> <p>Soil and Moisture Conservation Cost @ 25% of CA Cost = 0.25 *878.6 lakhs = 219.65 Lakhs</p> <p>So total Compensatory afforestation and soil & moisture conservation cost = 1098.25 lakhs</p>
	Total Loss (Against the proposed forest land diversion)	17104.075 lakh



Handwritten signature in blue ink.

Table -C: Existing Guidelines for estimating benefits of forest diversion

SL. No.	Parameters	Remarks
1	Increase in productivity attribute to the specific project	<p>a) Total quantity of coal produced 116.68 Million Tonnes @ RS. 1936/ ton= Rs. 2258924.80 Lakhs for entire period of 32 years</p> <p>b) Operating Cost including depreciation, interest on loan payment for 32 Years @(116.68 Million Tonnes @ Rs.544/ton) = Rs 634739.2 lakhs</p> <p>c) Payment against Royalty, Taxes etc. = Rs 1480768.14 lakhs</p> <p>So net increase in productivity attribute due to the project = 2258924.80 - 634739.2- 1480768.14 = Rs. 143417.46 lakhs</p>
2	Benefits to economy due to the specific project	<p>Royalty(14% of sale value), Revenue shared with nominated authority /state govt.(20.75 % of sale value), MMDR Act 2% of Royalty , DMF(10% of Royalty), Clean energy cess (400/ton),Jharkhand Covid cess(Rs 10/ ton), Forest transit fee (Rs 57/ton) etc. amounts to Rs. 1480768.14 Lakhs for entire period of 32 years</p>
3	No. of population benefited due to the specific project	<p>As per mine plan benefit to the population :</p> <ol style="list-style-type: none">1. Directly -521)2. Indirectly -about 503. Employment generated on non-forest land in afforestation programme.4. Locality people will have income opportunity in various ancillary work & other activities



Handwritten signature in blue ink.

4	Economic benefits due to direct and indirect employment due to the specific project	Direct employment- RS. 33666.96 Lakhs			
		Particulars	No. of Worker	Daily wages	Total wages
		Highly skilled	35	745	26075
		Skilled	351	639	224289
		Semi-skilled	101	534	53934
		Unskilled	34	427	14518
				2345	318816
		Total working days	330		
		No of year	32		
		Total wages in 32 years, in Lakhs	Rs.33666.96		
		Indirect employment- RS. 2254.56 Lakhs (16500*427/day unskilled labour) Lakh/year Total income over 32 years= RS. 35921.52 lakh			
5	Economic benefits due to compensatory afforestation	Benefits from Compensatory Afforestation (CA) accruing over next 50 years and discounted to Present Value.			
		Environmental value/ Ha for density 0.5	63.37	Lakhs	
		Environmental value/ Ha for density 0.5 for 219.65 Ha of Compensatory Afforestation land	13919.221	lakhs	
		FV (Future Value)	13919.22	Lakhs	
		I (Discounted rate)	0.04		
		n (Period)	50		



Handwritten signature in blue ink.

		PV (Present Value) Rs. 1,958.61 Lakhs
	Total	Rs. 3775703.17 lakh

Total Cost due to diversion of forest land for non-forest activity in lakhs
= Rs 1603.445 + Rs. 160.34 + Rs. 11501.60 + Rs 1938.72 + Rs. 801.72 + Rs 1098.25
= Rs 17104.075 lakh

Total benefit due to diversion of forest land for non-forest activity in lakhs
= Rs. 143417.46 + Rs. 1480768.14 + Rs. 35921.52 + Rs. 1958.61
= Rs. 1662065.73 lakhs

COST BENEFIT ANALYSIS

Based on value of products:

A) Total Benefit to the Society = Rs 1662065.73 Lakhs

B) Total Cost to the Society = Rs. 17104.075 Lakhs

Cost Benefit Ratio = $\frac{\text{Total Benefit}}{\text{Total Cost}}$
= $\frac{1662065.73}{17104.075}$
= 97.17



[Handwritten signature]



Natural
Resource

Ref: AEL/GCM/FC/2021/18

Date: 04/06/2021

UNDERTAKING FOR CA LAND

M/s. Adani Enterprises Limited (AEL), is rigorously searching for suitable non forest land for the compensatory afforestation for diversion of 219.65 ha forest land. However due to limited availability of suitable land parcels, this has not been finalized. Identification of the suitable Non forest/ Revenue forest land along with patch wise details, KML file of land, copy of ownership / LOI and other essential documents will be submitted in proper format in due course of approval process.

AEL hereby undertakes full responsibility to provide and submit the CA land details to the associated Nodal Forest offices/ DFO offices in due course of time and before of approval of FC proposals.



Authorized Signatory

(Manoj Agarwal)
President
Adani Enterprises Limited

Adani Enterprises Ltd
Adani House, Plot no 83
Institutional Area , Sector 32
Gurugram 122001, NCR, India
CIN: L55110GJ1993PLC019067

Tel +91 124 255 5555
Fax +91 124 437 0310
Email: Info@adani.com
www.adanienterprises.com

Registered. Office: "Adani Corporate House", Shanti gram, Near Vaishno Devi Circle, S.G. Highway, Khodiyar
Ahmedabad-382421, Gujarat, India

Annexure 5

Point No. 6: Compliance of serial no. M.2(iv)

Remarks: In mining plan forest area is shown as 176 ha Non forest land 224 ha. Total 400 Ha. But in applied forest area is 219.65 ha and non-forest area is 293.53 ha Total = 513.18 ha. which mismatches

Explanation/Response:

In pursuant to letter no. 13016/31/2005-CA-I dated 13th January, 2006 of the Govt. Of India, Ministry of Coal, the Gondulpara Block was allotted to M/S Tenughat Vidyut Nigam Limited as leader and M/S Damodar Valley Corporation as an associate for working the block to meet their coal requirements for their Power Projects on 50:50 basis. Under the commercial coal mining auction process MoC, Govt. of India has reallocated the Gondulpara coal block to AEL as per Vesting order no NA-104/10/2020-NA, Dated 08.03.2021.

Mining plan was approved by the Ministry of Coal (MoC) vide letter No. 13016/31/2006-CA-I Dated 24.06.2009. In the approved mine plan, under block boundary; forest area shown is 176 ha and non-forest area shown is of 224 ha. In addition to coal block, there is an external dump of area 104 hectares approved in the mining plan. AEL has recently carried out the DGPS survey of the coal block including the additional area of proposed external dump of 104 hectares for the purpose of preparing the land schedule of the revenue and the forest lands required for land acquisition and forest diversion & Environmental Clearance purposes. Considering the coal block and external OB dump both, AEL has prepared the detailed land schedule of Gondulpara coal mine of total area of 513.18 hectares (mining block area- 409.92 & External OB dump area- 103.26 hectares). This 513.18 hectares of required land includes 219.65 hectares of forest land and 293.53 of non-forest land. Hence, Forest Diversion for 219.65 Ha. of forest land is required as per the FC Act' 1980 which has been proposed in our FC stage 1 draft proposal. AEL has already submitted amended mining plan with modified land schedule to Ministry of Coal on-line on 4th May 2021 for their approvals Copy of the screenshot for submission of the Mining Plan in the portal enclosed.



U/e

Mining Plan Application




Temporary User

Application Forward for
Feedback/Correction

Application Forward for
Compliance

Mining Plan Application

Show 1 entries

S. No	Name of Coal / Lignite Block	Name of Coalfield	Application Number	Status	Actions
	<input type="text" value="Search Name of Coal / Lignite Block"/>	<input type="text" value="Search Name of Coalfield"/>	<input type="text" value="Search Application Number"/>	<input type="text" value="Search Status"/>	
1	Gondupara Coal Mine	NORTH KARAIKUPURA	APP0040	Submission	  



May we accept

Annexure 6

Point No.8: Compliance of serial no. M3.4(i).

Remarks: Prospecting not done. But as per MoEF&CC order dated 24.12.2018 permission is required.

Explanation/Response:

Geological investigation/prospecting for possible opencast exploitation of the coal present in Gondulpara coal block was done by Geological Survey of India (GSI) during the period 1962 -1972 as a part of the Regional exploration on behalf of Government of India & thereafter by CMPDI during 1996-98 by drilling 55 boreholes over an area of 4.10 Sq.km. The coal block was previously allotted to M/s Tenughat Vidyut Nigam Ltd in the year 2006. The previous allottee did not carry out any significant development work and after the cancellation of the coal block in Sept 2014; the block was again put up for auction for commercial use which was allotted to M/s Adani Enterprises Ltd on 8th March 2021.

The Geological Report which was prepared by CMPDIL in January 2000 about 21 years back has now been transferred to us by MOC upon allocation of the coal block. The prospecting work was carried out CMPDIL on behalf of the Government and the investigations being so old, no relevant documents or records could be found with respect to EDS point M 3.4 (i). However, in case of any future exploratory drilling is required to be done in the forest land, proper permission as per the FC Act 1980 will be sought.



कार्यालय अंचल अधिकारी, बड़कागाँव

पत्रांक :- 403

प्रेषक,

अंचल अधिकारी
बड़कागाँव।

सेवा में,

प्रेसीडेन्ट,
अडानी इन्टरप्राइजेज लिमिटेड।

बड़कागाँव दिनांक 16/04/2021

विषय:- गोन्दलपारा कोयला खान क्षेत्र के लिए अधिग्रहित की जाने वाली भूमि से संबंधित सूची (Land Schedule) सत्यापन के संबंध में।

प्रसंग :- आपका पत्रांक - AEL/GCM/LA/2021/08 दिनांक- 18-03-2021

महाशय,

उपर्युक्त विषयक प्रासांगिक पत्र के आलोक में हजारीबाग जिला के बड़कागाँव अंचल अन्तर्गत गोन्दलपारा कोयला खान क्षेत्र के लिए ग्राम- गोन्दलपुरा, गाली, बलोदर, हाहे एवं फुलांग में अधिग्रहित की जाने वाली भूमि की सूची (Land Schedule) अंचल में संधारित/उपलब्ध राजस्व अभिलेख के अनुसार सत्यापन कर आवश्यक कार्रवाई हेतु भेजा जाता है।

अनुलग्नक:- यथोक्त।

विश्वासभाजन

अंचल अधिकारी,
बड़कागाँव।
अंचल अधिकारी

44

Gondulpara Coal Mine, Barkagaon, Hazaribagh							
Abstract of Land							
Village	Thana No.	Purpose	Raiyati (In Acre) (A)	GM Land (In Acre)			Total
				GM Aam (In Acre)	GM Khas/ Govt. Land	Forest Land	
Balodar	145	Mining	12.00	0.05	50.04	72.79	134.88
Gali	144	Mining	175.45	3.87	21.50	291.39	492.21
Gundalpura	142	Mining	284.63	7.49	53.77	9.12	355.01
Hahe	140	Mining	0.00	0.00	21.81	8.27	30.08
Phulang	141	Mining	0.00	0.00	0.73	0.00	0.73
Balodar	145	Overburden Area	79.51	1.97	12.51	161.18	255.16
Total (Area in Acre)			551.58	13.38	160.35	542.75	1268.06
Total (Area in Ha.)			223.22	5.41	64.89	219.65	513.18

16-4-21
RSI

16-4-21
ICI

16-4-21
अंचल अधिकारी
बड़गाँव (हजारिबाग)

4/8

GONDULPARA COAL MINE, BARKAGAON, HAZARIBAGH

LAND SCHEDULE

Sl. No.	Village	Thana No.	Khata	Plot	Part / Full	Survey Area	Acquired Area	Nature of land	Type of Land	Remarks
1	Balodar	145	27	229	Part	6.57	4.6200	नदी	गैरमजकूआ खास	
2	Balodar	145	27	230	Part	8.52	5.5100	नदी	गैरमजकूआ खास	
3	Balodar	145	27	231	Full	0.11	0.1100	आर	गैरमजकूआ खास	
4	Balodar	145	4	232	Full	1.88	1.8800	टांड-III	रैयती	
5	Balodar	145	27	233	Full	1.68	1.6800	जंगल	गैरमजकूआ खास	
6	Balodar	145	27	234	Full	0.44	0.4400	नाला	गैरमजकूआ खास	
7	Balodar	145	27	235	Full	7.94	7.9400	भीण्ड	गैरमजकूआ खास	
8	Balodar	145	17	236	Full	0.57	0.5700	टांड-III	रैयती	
9	Balodar	145	7	237	Full	0.87	0.8700	टांड-III	रैयती	
10	Balodar	145	10	238	Full	0.24	0.2400	टांड-III	रैयती	
11	Balodar	145	10	239	Full	0.65	0.6500	टांड-III	रैयती	
12	Balodar	145	27	240	Full	1.33	1.3300	आर	गैरमजकूआ खास	
13	Balodar	145	10	241	Full	2.76	2.7600	टांड-III	रैयती	
14	Balodar	145	27	242	Full	0.77	0.7700	परती	गैरमजकूआ खास	
15	Balodar	145	27	243	Full	57.5	57.5000	जंगल	गैरमजकूआ खास	
16	Balodar	145	27	244	Full	0.89	0.8900	जंगल	गैरमजकूआ खास	
17	Balodar	145	22	245	Full	0.19	0.1900	टांड-III	रैयती	
18	Balodar	145	11	246	Full	0.27	0.2700	टांड-III	रैयती	
19	Balodar	145	5	247	Full	0.42	0.4200	टांड-III	रैयती	
20	Balodar	145	5	248	Full	0.72	0.7200	टांड-III	रैयती	
21	Balodar	145	13	249	Full	0.65	0.6500	टांड-III	रैयती	
22	Balodar	145	11	250	Full	0.99	0.9900	टांड-III	रैयती	
23	Balodar	145	21	251	Full	0.43	0.4300	टांड-III	रैयती	
24	Balodar	145	21	252	Full	0.13	0.1300	टांड-III	रैयती	
25	Balodar	145	21	253	Full	0.82	0.8200	टांड-III	रैयती	
26	Balodar	145	21	254	Full	0.37	0.3700	टांड-III	रैयती	
27	Balodar	145	27	255	Part	1.37	0.8200	परती	गैरमजकूआ खास	
28	Balodar	145	27	256	Part	46.40	12.7000	जंगल	गैरमजकूआ खास	
29	Balodar	145	27	259	Part	55	28.2650	नदी	गैरमजकूआ खास	
30	Balodar	145	10	320	Part	0.55	0.0400	टांड-III	रैयती	
31	Balodar	145	28	321	Part	0.51	0.0500	रास्ता	गैरमजकूआ आम	
32	Balodar	145	27	322	Full	0.15	0.1500	परती कदीम	गैरमजकूआ खास	
33	Balodar	145	27	323	Part	41.5	0.0200	जंगल	गैरमजकूआ खास	
34	Balodar	145	27	649	Full	0.08	0.0800	आर	गैरमजकूआ खास	
Total Balodar							134.8750			
35	Balodar (OB)	145	5	84	Part	0.22	0.1300	टांड-III	रैयती	
36	Balodar (OB)	145	5	85	Full	0.04	0.0400	टांड-III	रैयती	
37	Balodar (OB)	145	5	86	Full	0.04	0.0400	टांड-III	रैयती	
38	Balodar (OB)	145	19	87	Full	0.16	0.1600	टांड-III	रैयती	
39	Balodar (OB)	145	5	88	Full	0.40	0.4000	टांड-III	रैयती	
40	Balodar (OB)	145	27	89	Part	0.06	0.0300	जंगल	गैरमजकूआ खास	
41	Balodar (OB)	145	5	90	part		0.0100	टांड-III	रैयती	
42	Balodar (OB)	145	5	95	Part	0.49	0.4800	टांड-III	रैयती	
43	Balodar (OB)	145	15	96	Part	0.17	0.1300	टांड-III	रैयती	
44	Balodar (OB)	145	21	97	Full	0.09	0.0900	टांड-I	रैयती	
45	Balodar (OB)	145	6	98	Full	0.15	0.1600	टांड-III	रैयती	
46	Balodar (OB)	145	21	99	Full	0.12	0.1200	टांड-III	टांड-III	
47	Balodar (OB)	145	27	100	Part	0.18	0.0600	आर	गैरमजकूआ खास	
48	Balodar (OB)	145	1	111	Part	0.69	0.4700	बाग आम टांड-II	रैयती	
49	Balodar (OB)	145	5	112	Full	0.15	0.1500	टांड-I	रैयती	
50	Balodar (OB)	145	5	113	Full	0.06	0.0600	मकान सहन	रैयती	
51	Balodar (OB)	145	5	114	Full	0.06	0.0900	मकान सहन	रैयती	
52	Balodar (OB)	145	5	115	Full	0.06	0.0600	मकान सहन	रैयती	
53	Balodar (OB)	145	5	116	Full	0.05	0.0500	मकान सहन	रैयती	
54	Balodar (OB)	145	5	117	Full	0.06	0.0600	टांड-III	रैयती	
55	Balodar (OB)	145	9	118	Full	0.04	0.0400	मकान सहन	रैयती	

Revenue Sub Inspector

Circle Inspector

Circle Officer, Barkagaon

अंचल अधिकारी
बनारस (हजारिबाग)

Sl. No.	Village	Thana No.	Khata	Plot	Part / Full	Survey Area	Acquired Area	Nature of land	Type of Land	Remarks
56	Balodar (OB)	145	9	119	Full	0.03	0.0300	मकान सहन	रैयती	
57	Balodar (OB)	145	9	120	Full	0.02	0.0200	परती कदीम	रैयती	
58	Balodar (OB)	145	5	121	Full	0.02	0.0200	परती कदीम	रैयती	
59	Balodar (OB)	145	9	122	Full	0.02	0.0200	परती कदीम	रैयती	
60	Balodar (OB)	145	15	123	Full	0.22	0.2200	टांड- I	रैयती	
61	Balodar (OB)	145	27	124	Full	0.02	0.0200	परती	गैरमजलूआ खास	
62	Balodar (OB)	145	27	125	Full	0.03	0.0300	आर	गैरमजलूआ खास	
63	Balodar (OB)	145	28	126	Full	0.26	0.2600	रास्ता	गैरमजलूआ आम	
64	Balodar (OB)	145	21	127	Full	0.56	0.5600	टांड- I	रैयती	
65	Balodar (OB)	145	5	128	Full	0.04	0.0400	मकान सहन	रैयती	
66	Balodar (OB)	145	2	129	Full	0.29	0.2900	टांड- III	रैयती	
67	Balodar (OB)	145	18	130	Full	0.17	0.1700	टांड- I	रैयती	
68	Balodar (OB)	145	22	131	Full	0.27	0.2700	टांड- III	रैयती	
69	Balodar (OB)	145	21	132	Full	0.14	0.1400	टांड- III	रैयती	
70	Balodar (OB)	145	22	133	Full	0.21	0.2100	टांड- III	रैयती	
71	Balodar (OB)	145	21	134	Full	0.74	0.7400	धान- II	रैयती	
72	Balodar (OB)	145	27	135	Full	0.04	0.0400	परती	गैरमजलूआ खास	
73	Balodar (OB)	145	21	136	Full	0.09	0.0900	धान- III	रैयती	
74	Balodar (OB)	145	21	137	Full	0.22	0.2200	धान- III	रैयती	
75	Balodar (OB)	145	27	138	Full	0.22	0.2200	परती	गैरमजलूआ खास	
76	Balodar (OB)	145	27	139	Full	0.21	0.2100	परती कदीम	गैरमजलूआ खास	
77	Balodar (OB)	145	5	140	Part	0.44	0.3200	टांड- III	रैयती	
78	Balodar (OB)	145	5	141	Part	0.52	0.4900	धान- III	रैयती	
79	Balodar (OB)	145	21	142	Full	0.13	0.1300	धान- III	रैयती	
80	Balodar (OB)	145	21	143	Full	0.20	0.2000	धान- III	रैयती	
81	Balodar (OB)	145	27	144	Full	0.09	0.0900	परती कदीम	गैरमजलूआ खास	
82	Balodar (OB)	145	5	145	Full	0.18	0.1800	टांड- III	रैयती	
83	Balodar (OB)	145	5	146	Full	0.15	0.1500	टांड- III	रैयती	
84	Balodar (OB)	145	9	147	Part	0.26	0.1100	टांड- I	रैयती	
85	Balodar (OB)	145	27	148	Part	0.09	0.0300	परती	गैरमजलूआ खास	
86	Balodar (OB)	145	28	149	Part	1.12	0.4100	रास्ता	गैरमजलूआ आम	
87	Balodar (OB)	145	27	155	Part	49.50	4.1600	जंगल	गैरमजलूआ खास	
88	Balodar (OB)	145	27	162	Part	42.50	2.9500	जंगल	गैरमजलूआ खास	
89	Balodar (OB)	145	11	163	Full	0.33	0.3300	टांड- III	रैयती	
90	Balodar (OB)	145	27	164	Full	0.10	0.1000	आर	गैरमजलूआ खास	
91	Balodar (OB)	145	28	165	Full	0.61	0.6100		गैरमजलूआ आम	
92	Balodar (OB)	145	27	166	Full	5.71	5.7100	जंगल	गैरमजलूआ खास	
93	Balodar (OB)	145	11	167	Full	1.19	1.1900	टांड- III	रैयती	
94	Balodar (OB)	145	27	168	Full	5.96	5.9600	जंगल	गैरमजलूआ खास	
95	Balodar (OB)	145	19	169	Full	0.40	0.4000	टांड- III	रैयती	
96	Balodar (OB)	145	27	170	Full	0.38	0.3800	परती	गैरमजलूआ खास	
97	Balodar (OB)	145	13	171	Full	0.11	0.1100	धान- II	रैयती	
98	Balodar (OB)	145	13	172	Full	0.39	0.3900	धान- II	रैयती	
99	Balodar (OB)	145	5	173	Full	0.41	0.4100	धान- II	रैयती	
100	Balodar (OB)	145	5	174	Full	0.11	0.1100	धान- II	रैयती	
101	Balodar (OB)	145	21	175	Full	0.16	0.1600	टांड- III	रैयती	
102	Balodar (OB)	145	5	176	Full	0.56	0.5600	धान- II	रैयती	
103	Balodar (OB)	145	17	177	Full	0.08	0.0800	धान- II	रैयती	
104	Balodar (OB)	145	17	178	Full	0.03	0.0300	धान- II	रैयती	
105	Balodar (OB)	145	17	179	Full	0.04	0.0400	धान- II	रैयती	
106	Balodar (OB)	145	28	180	Full	0.06	0.0600	रास्ता	गैरमजलूआ आम	
107	Balodar (OB)	145	5	181	Full	0.73	0.7300	धान- II	रैयती	
108	Balodar (OB)	145	21	182	Full	0.04	0.0400	मकान सहन	रैयती	
109	Balodar (OB)	145	9	183	Full	0.05	0.0500	मकान सहन	रैयती	
110	Balodar (OB)	145	5	184	Full	0.02	0.0200	धान- II	रैयती	
111	Balodar (OB)	145	11	185	Full	0.25	0.2500	धान- II	रैयती	
112	Balodar (OB)	145	8	186	Full	0.29	0.2900	टांड- I	रैयती	
113	Balodar (OB)	145	5	187	Part	0.36	0.3500	धान- III	रैयती	
114	Balodar (OB)	145	27	188	Full	0.12	0.1100	आर	गैरमजलूआ खास	
115	Balodar (OB)	145	18	189	Full	0.18	0.1800	परती कदीम	रैयती	
116	Balodar (OB)	145	5	190	Full	0.10	0.1000	धान- III	रैयती	
117	Balodar (OB)	145	5	191	Full	0.05	0.0500	धान- III	रैयती	

Revenue Sub Inspector

Circle Inspector

Circle Office, Bargaon

जंचल अधिकारी
बड़कागाँव (हजारीबाग)

Sl. No.	Village	Thana No.	Khata	Plot	Part / Full	Survey Area	Acquired Area	Nature of land	Type of Land	Remarks
118	Balodar (OB)	145	27	192	Part	0.73	0.7100	पोखर	गैरमजकूआ खास	
119	Balodar (OB)	145	27	193	Part	0.43	0.0200	परती	गैरमजकूआ खास	
120	Balodar (OB)	145	1	196	Part		0.0300	धान- II	रैयती	
121	Balodar (OB)	145	27	259	Part		1.6250	नदी	गैरमजकूआ खास	
122	Balodar (OB)	145	27	261	Part	2.98	0.0300	जंगल	गैरमजकूआ खास	
123	Balodar (OB)	145	13	262	Part	0.07	0.0700	धान- II	रैयती	
124	Balodar (OB)	145	2	263	Part	0.18	0.1100	धान- III	रैयती	
125	Balodar (OB)	145	10	264	Part	0.40	0.2200	धान- II	रैयती	
126	Balodar (OB)	145	4	265	Part	0.69	0.2300	धान- III	रैयती	
127	Balodar (OB)	145	27	266	Full	0.09	0.0900	धान- II	गैरमजकूआ खास	
128	Balodar (OB)	145	14	267	Part	0.38	0.3200	धान- II	रैयती	
129	Balodar (OB)	145	27	268	Full	0.20	0.2000	परती	गैरमजकूआ खास	
130	Balodar (OB)	145	11	269	Full	0.18	0.1800	धान- II	रैयती	
131	Balodar (OB)	145	5	270	Full	0.38	0.3800	धान- III	रैयती	
132	Balodar (OB)	145	8	271	Full	0.10	0.1000	धान- II	रैयती	
133	Balodar (OB)	145	11	272	Full	0.18	0.1800	धान- II	रैयती	
134	Balodar (OB)	145	19	273	Full	0.16	0.1600	परती कदीम	रैयती	
135	Balodar (OB)	145	16	274	Full	1.04	1.0400	धान- III	रैयती	
136	Balodar (OB)	145	27	275	Full	0.01	0.0100	जंगल	गैरमजकूआ खास	
137	Balodar (OB)	145	21	276	Full	0.60	0.6000	धान- II	रैयती	
138	Balodar (OB)	145	5	277	Full	0.16	0.1600	धान- III	रैयती	
139	Balodar (OB)	145	5	278	Full	0.10	0.1000	धान- III	रैयती	
140	Balodar (OB)	145	5	279	Full	0.31	0.3100	धान- III	रैयती	
141	Balodar (OB)	145	5	280	Full	0.10	0.1000	धान- II	रैयती	
142	Balodar (OB)	145	5	281	Full	0.12	0.1200	धान- II	रैयती	
143	Balodar (OB)	145	18	282	Full	0.95	0.9500	धान- III	रैयती	
144	Balodar (OB)	145	10	283	Full	0.38	0.3800	धान- II	रैयती	
145	Balodar (OB)	145	8	284	Full	0.43	0.4300	धान- II	रैयती	
146	Balodar (OB)	145	19	285	Full	0.48	0.4800	धान- III	रैयती	
147	Balodar (OB)	145	16	286	Part	0.47	0.4500	धान- III	रैयती	
148	Balodar (OB)	145	11	287	Part	1.04	0.2000	धान- II	रैयती	
149	Balodar (OB)	145	11	288	Full	0.07	0.0700	धान- II	रैयती	
150	Balodar (OB)	145	5	294	Part	0.40	0.2800	धान- III	रैयती	
151	Balodar (OB)	145	23	295	Part	0.10	0.0900	धान- II	रैयती	
152	Balodar (OB)	145	23	296	Part	1.50	1.1300	परती गढहा	रैयती	
153	Balodar (OB)	145	27	297	Full	0.05	0.0500	परती	गैरमजकूआ खास	
154	Balodar (OB)	145	13	298	Full	0.04	0.0400	धान- III	रैयती	
155	Balodar (OB)	145	25	299	Full	0.96	0.9600	धान- II	रैयती	
156	Balodar (OB)	145	15	300	Part	0.96	0.9000	धान- III	रैयती	
157	Balodar (OB)	145	10	301	Full	1.07	1.0700	धान- II	रैयती	
158	Balodar (OB)	145	13	302	Full	0.23	0.2300	धान- II	रैयती	
159	Balodar (OB)	145	11	303	Full	0.76	0.7600	धान- III	रैयती	
160	Balodar (OB)	145	9	304	Part	0.86	0.8000	टांड- III	रैयती	
161	Balodar (OB)	145	27	313	Part	6.40	0.8600	जंगल	गैरमजकूआ खास	
162	Balodar (OB)	145	14	314	Part	0.35	0.2700	धान- II	रैयती	
163	Balodar (OB)	145	5	315	Part	0.60	0.1600	टांड- III	रैयती	
164	Balodar (OB)	145	17	366	Part	0.33	0.2300	टांड- III	रैयती	
165	Balodar (OB)	145	12	367	Part	1.06	0.9800	धान- III	रैयती	
166	Balodar (OB)	145	5	368	Full	0.46	0.4600	धान- II	रैयती	
167	Balodar (OB)	145	5	369	Full	0.12	0.1200	धान- II	रैयती	
168	Balodar (OB)	145	5	370	Full	0.21	0.2100	धान- II	रैयती	
169	Balodar (OB)	145	5	371	Full	0.34	0.3400	धान- II	रैयती	
170	Balodar (OB)	145	5	372	Full	0.20	0.2000	धान- II	रैयती	
171	Balodar (OB)	145	5	373	Full	1.08	1.0800	धान- II	रैयती	
172	Balodar (OB)	145	27	374	Full	0.02	0.0200	परती कदीम	गैरमजकूआ खास	
173	Balodar (OB)	145	8	375	Full	0.18	0.1800	धान- II	रैयती	
174	Balodar (OB)	145	9	376	Full	0.05	0.0500	धान- III	रैयती	
175	Balodar (OB)	145	27	377	Full	0.02	0.0200	परती कदीम	गैरमजकूआ खास	
176	Balodar (OB)	145	5	378	Full	0.04	0.0400	धान- II	रैयती	
177	Balodar (OB)	145	9	379	Full	0.13	0.1300	धान- III	रैयती	
178	Balodar (OB)	145	5	380	Full	0.11	0.1100	धान- II	रैयती	
179	Balodar (OB)	145	5	381	Full	0.05	0.0500	धान- II	रैयती	

Revenue Sub Inspector

Circle Inspector

Circle Officer, Barhagagon

अंचल अधिकारी
मुद्रागोप (हजारीबाग)

Sl. No.	Village	Thana No.	Khata	Plot	Part / Full	Survey Area	Acquired Area	Nature of land	Type of Land	Remarks
180	Balodar (OB)	145	24	389	Part	0.92	0.1000	घान-III	रैयती	
181	Balodar (OB)	145	5	391	Part		0.0100	घान-II	रैयती	
182	Balodar (OB)	145	11	394	Part		0.0100	घान-II	रैयती	
183	Balodar (OB)	145	22	396	Part		0.0100	घान-II	रैयती	
184	Balodar (OB)	145	8	397	Full	0.47	0.4700	घान-II	रैयती	
185	Balodar (OB)	145	13	398	Part		0.0300	घान-II	रैयती	
186	Balodar (OB)	145	5	403	Part		0.0150	घान-II	रैयती	
187	Balodar (OB)	145	13	406	Part		0.0100	घान-II	रैयती	
188	Balodar (OB)	145	8	416	Part	0.50	0.2000	घान-II	रैयती	
189	Balodar (OB)	145	17	417	Part	0.15	0.1000	टांड-III	रैयती	
190	Balodar (OB)	145	2	419	Part	0.37	0.1000	घान-III	रैयती	
191	Balodar (OB)	145	5	420	Part		0.0100	घान-II	रैयती	
192	Balodar (OB)	145	5	421	Part		0.0200	घान-II	रैयती	
193	Balodar (OB)	145	5	422	Full	0.04	0.0400	घान-II	रैयती	
194	Balodar (OB)	145	22	423	Part	0.11	0.1000	घान-III	रैयती	
195	Balodar (OB)	145	27	424	Part	0.27	0.1500	परती आर	गैरमजकूआ खास	
196	Balodar (OB)	145	11	425	Full	0.48	0.4800	घान-II	रैयती	
197	Balodar (OB)	145	12	426	Full	0.93	0.9300	घान-II	रैयती	
198	Balodar (OB)	145	2	427	Full	0.12	0.1200	घान-II	रैयती	
199	Balodar (OB)	145	22	428	Full	0.22	0.2200	घान-II	रैयती	
200	Balodar (OB)	145	27	429	Part	0.20	0.1900	परती आर	गैरमजकूआ खास	
201	Balodar (OB)	145	5	430	Full	0.42	0.4200	घान-II	रैयती	
202	Balodar (OB)	145	5	431	Full	0.07	0.0700	घान-II	रैयती	
203	Balodar (OB)	145	5	432	Full	0.04	0.0400	घान-II	रैयती	
204	Balodar (OB)	145	27	433	Full	0.03	0.0300	परती कदीम	गैरमजकूआ खास	
205	Balodar (OB)	145	5	434	Full	0.09	0.0900	टांड-II	रैयती	
206	Balodar (OB)	145	5	435	Full	0.22	0.2200	टांड-II	रैयती	
207	Balodar (OB)	145	5	436	Part	0.16	0.1500	टांड-II	रैयती	
208	Balodar (OB)	145	5	437	Full	0.12	0.1200	टांड-II	रैयती	
209	Balodar (OB)	145	27	438	Full	0.16	0.1600	परती भीण्ड	गैरमजकूआ खास	
210	Balodar (OB)	145	5	439	Full	0.08	0.0800	टांड-II	रैयती	
211	Balodar (OB)	145	5	440	Full	0.05	0.0500	घान-III	रैयती	
212	Balodar (OB)	145	6	441	Full	0.08	0.0800	घान-III	रैयती	
213	Balodar (OB)	145	5	442	Full	0.03	0.0300	घान-III	रैयती	
214	Balodar (OB)	145	13	443	Full	0.08	0.0800	घान-III	रैयती	
215	Balodar (OB)	145	22	444	Full	0.07	0.0700	घान-III	रैयती	
216	Balodar (OB)	145	5	445	Full	0.09	0.0900	घान-III	रैयती	
217	Balodar (OB)	145	5	446	Full	0.08	0.0800	घान-III	रैयती	
218	Balodar (OB)	145	5	447	Full	0.14	0.1400	घान-III	रैयती	
219	Balodar (OB)	145	4	448	Full	0.38	0.3800	टांड-II	रैयती	
220	Balodar (OB)	145	26	449	Full	0.15	0.1500	टांड-II	रैयती	
221	Balodar (OB)	145	11	450	Full	0.34	0.3400	टांड-II	रैयती	
222	Balodar (OB)	145	24	451	Full	0.92	0.9200	टांड-II	रैयती	
223	Balodar (OB)	145	22	452	Full	0.20	0.2000	टांड-II	रैयती	
224	Balodar (OB)	145	11	453	Full	0.22	0.2200	परती कदीम	रैयती	
225	Balodar (OB)	145	22	454	Full	0.04	0.0400	टांड-II	रैयती	
226	Balodar (OB)	145	28	455	Full	0.11	0.1100	रास्ता	गैरमजकूआ खास	
227	Balodar (OB)	145	5	456	Full	0.38	0.3800	टांड-III	रैयती	
228	Balodar (OB)	145	11	457	Full	0.19	0.1900	टांड-III	रैयती	
229	Balodar (OB)	145	5	458	Full	0.33	0.3300	टांड-III	रैयती	
230	Balodar (OB)	145	5	459	Full	0.32	0.3200	टांड-III	रैयती	
231	Balodar (OB)	145	6	460	Full	0.85	0.8500	घान-III	रैयती	
232	Balodar (OB)	145	27	461	Full	1.03	1.0300	परती	गैरमजकूआ खास	
233	Balodar (OB)	145	4	462	Full	0.42	0.4200	घान-III	रैयती	
234	Balodar (OB)	145	13	463	Full	0.15	0.1500	घान-III	रैयती	
235	Balodar (OB)	145	10	464	Full	0.17	0.1700	घान-III	रैयती	
236	Balodar (OB)	145	13	465	Full	0.06	0.0600	घान-III	रैयती	
237	Balodar (OB)	145	5	466	Full	0.33	0.3300	घान-III	रैयती	
238	Balodar (OB)	145	5	467	Full	0.12	0.1200	घान-III	रैयती	
239	Balodar (OB)	145	5	468	Full	0.06	0.0600	घान-III	रैयती	
240	Balodar (OB)	145	27	469	Full	0.12	0.1200	जंगल	गैरमजकूआ खास	

Revenue Sub Inspector

Circle Inspector

Circle Officer, Barkagaon

मंचल अधिकारी
बड़कागाँव (हजारीबाग)

Sl. No.	Village	Thana No.	Khata	Plot	Part / Full	Survey Area	Acquired Area	Nature of land	Type of Land	Remarks
241	Balodar (OB)	145	11	470	Full	0.41	0.4100	टांड-III	रैयती	
242	Balodar (OB)	145	27	471	Full	0.03	0.0300	परती कदीम	गैरमजकूआ खास	
243	Balodar (OB)	145	10	472	Full	0.26	0.2600	धान-III	रैयती	
244	Balodar (OB)	145	5	473	Full	0.25	0.2500	टांड-III	रैयती	
245	Balodar (OB)	145	5	474	Full	0.59	0.5900	टांड-III	रैयती	
246	Balodar (OB)	145	27	475	Full	0.11	0.1100	परती कदीम	गैरमजकूआ खास	
247	Balodar (OB)	145	27	476	Full	0.05	0.0500	परती आर	गैरमजकूआ खास	
248	Balodar (OB)	145	5	477	Full	0.63	0.6300	टांड-III	रैयती	
249	Balodar (OB)	145	21	478	Full	0.22	0.2200	टांड-II	रैयती	
250	Balodar (OB)	145	5	479	Full	0.50	0.5000	टांड-III	रैयती	
251	Balodar (OB)	145	11	480	Full	0.14	0.1400	टांड-III	रैयती	
252	Balodar (OB)	145	27	481	Full	0.07	0.0700	परती कदीम	गैरमजकूआ खास	
253	Balodar (OB)	145	5	482	Full	0.06	0.0600	टांड-II	रैयती	
254	Balodar (OB)	145	5	483	Full	0.06	0.0600	टांड-II	रैयती	
255	Balodar (OB)	145	5	484	Full	0.13	0.1300	टांड-II	रैयती	
256	Balodar (OB)	145	5	485	Full	0.06	0.0600	टांड-II	रैयती	
257	Balodar (OB)	145	5	486	Full	0.03	0.0300	टांड-II	रैयती	
258	Balodar (OB)	145	27	487	Full	0.20	0.2000	परती आर	गैरमजकूआ खास	
259	Balodar (OB)	145	5	488	Full	0.41	0.4100	टांड-II	रैयती	
260	Balodar (OB)	145	27	489	Full	1.89	1.8900	परती कदीम	गैरमजकूआ खास	
261	Balodar (OB)	145	13	490	Full	0.52	0.5200	टांड-II	रैयती	
262	Balodar (OB)	145	11	491	Full	0.14	0.1400	टांड-III	रैयती	
263	Balodar (OB)	145	19	492	Full	0.09	0.0900	टांड-III	रैयती	
264	Balodar (OB)	145	11	493	Full	0.31	0.3100	टांड-III	रैयती	
265	Balodar (OB)	145	5	494	Full	0.09	0.0900	टांड-II	रैयती	
266	Balodar (OB)	145	15	495	Full	0.07	0.0700	टांड-III	रैयती	
267	Balodar (OB)	145	25	496	Full	0.21	0.2100	टांड-II	रैयती	
268	Balodar (OB)	145	25	497	Full	0.06	0.0600	टांड-II	रैयती	
269	Balodar (OB)	145	25	498	Full	0.35	0.3500	टांड-III	रैयती	
270	Balodar (OB)	145	21	499	Full	0.09	0.0900	टांड-II	रैयती	
271	Balodar (OB)	145	28	500	Full	0.41	0.4100	रास्ता	गैरमजकूआ आम	
272	Balodar (OB)	145	11	501	Full	0.02	0.0200	परती कदीम	रैयती	
273	Balodar (OB)	145	11	502	Full	0.09	0.0900	टांड-II	रैयती	
274	Balodar (OB)	145	11	503	Full	0.40	0.4000	टांड-II	रैयती	
275	Balodar (OB)	145	5	504	Full	0.21	0.2100	टांड-I	रैयती	
276	Balodar (OB)	145	5	505	Full	0.07	0.0700	धान-II	रैयती	
277	Balodar (OB)	145	5	506	Full	0.07	0.0700	धान-II	रैयती	
278	Balodar (OB)	145	5	507	Full	0.28	0.2800	टांड-II	रैयती	
279	Balodar (OB)	145	21	508	Full	0.20	0.2000	टांड-II	रैयती	
280	Balodar (OB)	145	21	509	Full	0.03	0.0300	खलिहान	रैयती	
281	Balodar (OB)	145	5	510	Full	0.04	0.0400	खलिहान	रैयती	
282	Balodar (OB)	145	5	511	Full	0.05	0.0500	खलिहान	रैयती	
283	Balodar (OB)	145	5	512	Full	0.90	0.9000	टांड-III	रैयती	
284	Balodar (OB)	145	9	513	Full	0.21	0.2100	टांड-II	रैयती	
285	Balodar (OB)	145	5	514	Full	0.54	0.5400	टांड-II	रैयती	
286	Balodar (OB)	145	31	515	Full	0.42	0.4200	धान-III	रैयती	
287	Balodar (OB)	145	6	516	Full	0.22	0.2200	टांड-III	रैयती	
288	Balodar (OB)	145	31	517	Full	0.16	0.1600	धान-III	रैयती	
289	Balodar (OB)	145	30	518	Full	0.94	0.9400	धान-II	रैयती	
290	Balodar (OB)	145	27	519	Full	0.02	0.0200	परती आर	गैरमजकूआ खास	
291	Balodar (OB)	145	29	520	Full	0.79	0.7900	धान-II	रैयती	
292	Balodar (OB)	145	27	521	Full	0.04	0.0400	परती आर	गैरमजकूआ खास	
293	Balodar (OB)	145	31	522	Full	0.21	0.2100	धान-III	रैयती	
294	Balodar (OB)	145	24	523	Full	1.60	1.6000	टांड-II	रैयती	
295	Balodar (OB)	145	24	524	Full	0.10	0.1000	टांड-II	रैयती	
296	Balodar (OB)	145	5	525	Full	0.24	0.2400	परती	रैयती	
297	Balodar (OB)	145	5	526	Full	0.38	0.3800	टांड-II	रैयती	
298	Balodar (OB)	145	5	527	Full	0.34	0.3400	टांड-II	रैयती	
299	Balodar (OB)	145	5	528	Full	0.08	0.0800	टांड-II	रैयती	
300	Balodar (OB)	145	5	529	Full	0.08	0.0800	धान-III	रैयती	
301	Balodar (OB)	145	5	530	Full	0.40	0.4000	धान-II	रैयती	
302	Balodar (OB)	145	5	531	Full	0.56	0.5600	धान-II	रैयती	

Revenue Sub Inspector

Circle Inspector

Circle Officer, Birkagaon

अंचल अधिकारी
बड़गाँव (हजारीबाग)

Sl. No.	Village	Thana No.	Khata	Plot	Part / Full	Survey Area	Acquired Area	Nature of land	Type of Land	Remarks
303	Balodar (OB)	145	27	532	Full	0.42	0.4200	परती कदीम	गैरमजकूआ खास	
304	Balodar (OB)	145	27	533	Full	0.06	0.0600	परती कदीम	गैरमजकूआ खास	
305	Balodar (OB)	145	27	534	Full	0.05	0.0500	आर	गैरमजकूआ खास	
306	Balodar (OB)	145	27	535	Full	0.50	0.5000	भीण्ड	गैरमजकूआ खास	
307	Balodar (OB)	145	5	536	Full	0.64	0.6400	टांड-III	रैयती	
308	Balodar (OB)	145	14	537	Full	0.13	0.1300	टांड-II	रैयती	
309	Balodar (OB)	145	27	538	Full	0.06	0.0600	जंगल	गैरमजकूआ खास	
310	Balodar (OB)	145	14	539	Full	0.35	0.3500	टांड-II	रैयती	
311	Balodar (OB)	145	5	540	Full	0.54	0.5400	घान-III	रैयती	
312	Balodar (OB)	145	27	541	Full	0.25	0.2500	परती कदीम	गैरमजकूआ खास	
313	Balodar (OB)	145	17	542	Full	0.53	0.5300	टांड-III	रैयती	
314	Balodar (OB)	145	21	543	Full	0.37	0.3700	टांड-III	रैयती	
315	Balodar (OB)	145	27	544	Full	0.03	0.0300	परती आर	गैरमजकूआ खास	
316	Balodar (OB)	145	5	545	Full	0.09	0.0900	टांड-II	रैयती	
317	Balodar (OB)	145	11	546	Full	0.50	0.5000	टांड-II	रैयती	
318	Balodar (OB)	145	22	547	Full	0.60	0.6000	टांड-III	रैयती	
319	Balodar (OB)	145	19	548	Full	0.30	0.3000	टांड-III	रैयती	
320	Balodar (OB)	145	14	549	Full	0.38	0.3800	टांड-II	रैयती	
321	Balodar (OB)	145	27	550	Full	0.15	0.1500	परती	गैरमजकूआ खास	
322	Balodar (OB)	145	21	551	Full	0.30	0.3000	टांड-III	रैयती	
323	Balodar (OB)	145	5	552	Full	0.70	0.7000	टांड-II	रैयती	
324	Balodar (OB)	145	5	553	Full	0.27	0.2700	टांड-II	रैयती	
325	Balodar (OB)	145	5	554	Full		0.3100	टांड-II	रैयती	
326	Balodar (OB)	145	27	555	Full	0.02	0.0200	परती कदीम	गैरमजकूआ खास	
327	Balodar (OB)	145	22	556	Full	0.23	0.2300	टांड-III	रैयती	
328	Balodar (OB)	145	11	557	Full	0.71	0.7100	टांड-II	रैयती	
329	Balodar (OB)	145	11	558	Full	0.11	0.1100	टांड-II	रैयती	
330	Balodar (OB)	145	6	559	Full	0.25	0.2500	घान-III	रैयती	
331	Balodar (OB)	145	27	560	Full	0.06	0.0600	परती कदीम	गैरमजकूआ खास	
332	Balodar (OB)	145	21	561	Full	0.19	0.1900	घान-III	रैयती	
333	Balodar (OB)	145	6	562	Full	0.20	0.2000	टांड-II	रैयती	
334	Balodar (OB)	145	27	563	Full	0.05	0.0500	जंगल	गैरमजकूआ खास	
335	Balodar (OB)	145	21	564	Full	0.30	0.3000	घान-III	रैयती	
336	Balodar (OB)	145	6	565	Full		0.1400	घान-III	रैयती	
337	Balodar (OB)	145	18	566	Full	0.17	0.1700	घान-III	रैयती	
338	Balodar (OB)	145	6	567	Full	0.09	0.0900	घान-III	रैयती	
339	Balodar (OB)	145	9	568	Full	0.12	0.1200	घान-III	रैयती	
340	Balodar (OB)	145	27	569	Full	0.11	0.1100	आर	गैरमजकूआ खास	
341	Balodar (OB)	145	8	570	Full	0.48	0.4800	टांड-II	रैयती	
342	Balodar (OB)	145	4	571	Full	0.53	0.5300	घान-III	रैयती	
343	Balodar (OB)	145	27	572	Full	0.46	0.4600	आर	गैरमजकूआ खास	
344	Balodar (OB)	145	21	573	Full	0.81	0.8100	टांड-III	रैयती	
345	Balodar (OB)	145	21	574	Full	0.10	0.1000	टांड-II	रैयती	
346	Balodar (OB)	145	19	575	Full	0.18	0.1800	टांड-III	रैयती	
347	Balodar (OB)	145	27	576	Full	0.15	0.1500	परती आर	गैरमजकूआ खास	
348	Balodar (OB)	145	11	577	Full	0.08	0.0800	टांड-II	रैयती	
349	Balodar (OB)	145	9	578	Full	0.08	0.0800	घान-III	रैयती	
350	Balodar (OB)	145	27	579	Full	0.05	0.0500	परती आर	गैरमजकूआ खास	
351	Balodar (OB)	145	9	580	Full	0.51	0.5100	घान-III	रैयती	
352	Balodar (OB)	145	27	581	Full	0.11	0.1100	परती कदीम	गैरमजकूआ खास	
353	Balodar (OB)	145	5	582	Full	0.18	0.1800	टांड-II	रैयती	
354	Balodar (OB)	145	5	583	Full	0.29	0.2900	टांड-II	रैयती	
355	Balodar (OB)	145	5	584	Full	0.45	0.4500	टांड-II	रैयती	
356	Balodar (OB)	145	27	585	Full	0.14	0.1400	परती कदीम	गैरमजकूआ खास	
357	Balodar (OB)	145	9	586	Full	0.11	0.1100	टांड-II	रैयती	
358	Balodar (OB)	145	5	587	Full	0.07	0.0700	घान-III	रैयती	
359	Balodar (OB)	145	27	588	Full	0.03	0.0300	परती आर	गैरमजकूआ खास	
360	Balodar (OB)	145	14	589	Full	0.33	0.3300	टांड-II	रैयती	
361	Balodar (OB)	145	27	590	Full	0.24	0.2400	परती कदीम	गैरमजकूआ खास	
362	Balodar (OB)	145	5	591	Full	0.37	0.3700	घान-III	रैयती	
363	Balodar (OB)	145	5	592	Full	0.25	0.2500	टांड-II	रैयती	
364	Balodar (OB)	145	5	593	Full	0.16	0.1600	घान-III	रैयती	

Revenue Sub Inspector

Circle Inspector

Circle Office Barkagaon

अंचल अधिकारी
बड़कागाँव (हजारीबाग)

Sl. No.	Village	Thana No.	Khata	Plot	Part / Full	Survey Area	Acquired Area	Nature of land	Type of Land	Remarks
365	Balodar (OB)	145	5	594	Full	0.21	0.2100	परती कदीम	रैयती	
366	Balodar (OB)	145	27	595	Full	1.26	1.2600	परती	गैरमजलूआ खास	
367	Balodar (OB)	145	9	596	Full	0.41	0.4100	टांड-11	रैयती	
368	Balodar (OB)	145	27	597	Full	0.76	0.7600	जंगल	गैरमजलूआ खास	
369	Balodar (OB)	145	11	598	Full	0.16	0.1600	टांड-11	रैयती	
370	Balodar (OB)	145	27	599	Full	0.22	0.2200	परती कदीम	गैरमजलूआ खास	
371	Balodar (OB)	145	27	600	Full	0.06	0.0600	आर	गैरमजलूआ खास	
372	Balodar (OB)	145	9	601	Full	0.13	0.1300	टांड-11	रैयती	
373	Balodar (OB)	145	27	602	Full	0.03	0.0300	परती आर	गैरमजलूआ खास	
374	Balodar (OB)	145	9	603	Full	0.09	0.0900	टांड-11	रैयती	
375	Balodar (OB)	145	9	604	Full	0.41	0.4100	टांड-11	रैयती	
376	Balodar (OB)	145	14	605	Full	0.26	0.2600	टांड-11	रैयती	
377	Balodar (OB)	145	9	606	Full	0.10	0.1000	टांड-11	रैयती	
378	Balodar (OB)	145	9	607	Full	0.55	0.5500	टांड-11	रैयती	
379	Balodar (OB)	145	27	608	Full	0.02	0.0200	परती कदीम	गैरमजलूआ खास	
380	Balodar (OB)	145	9	609	Full	0.31	0.3100	टांड-11	रैयती	
381	Balodar (OB)	145	9	610	Full	0.12	0.1200	धान-111	रैयती	
382	Balodar (OB)	145	9	611	Full	0.13	0.1300	धान-111	रैयती	
383	Balodar (OB)	145	9	612	Full	0.09	0.0900	धान-111	रैयती	
384	Balodar (OB)	145	9	613	Full	0.97	0.9700	टांड-111	रैयती	
385	Balodar (OB)	145	9	614	Full	0.47	0.4700	टांड-111	रैयती	
386	Balodar (OB)	145	9	615	Full	0.46	0.4600	टांड-111	रैयती	
387	Balodar (OB)	145	27	616	Full	0.09	0.0900	परती आर	गैरमजलूआ खास	
388	Balodar (OB)	145	9	617	Full	0.46	0.4600	धान-11	रैयती	
389	Balodar (OB)	145	11	618	Full	0.35	0.3500	धान-111	रैयती	
390	Balodar (OB)	145	22	619	Full	1.02	1.0200	धान-1	रैयती	
391	Balodar (OB)	145	21	620	Full	1.13	1.1300	टांड-11	रैयती	
392	Balodar (OB)	145	11	621	Full	0.40	0.4000	धान-111	रैयती	
393	Balodar (OB)	145	11	622	Full	0.24	0.2400	परती कदीम	रैयती	
394	Balodar (OB)	145	27	623	Part	55.50	29.5900	जंगल	गैरमजलूआ खास	
395	Balodar (OB)	145	27	624	Full	48.00	48.0000	जंगल	गैरमजलूआ खास	
396	Balodar (OB)	145	28	625	Full	0.11	0.1100	रास्ता	गैरमजलूआ आम	
397	Balodar (OB)	145	27	626	Part	48.50	32.6700	जंगल	गैरमजलूआ खास	
398	Balodar (OB)	145	5	627	Full	0.12	0.1200	परती कदीम	रैयती	
399	Balodar (OB)	145	5	628	Full	0.03	0.0300	परती कदीम	रैयती	
400	Balodar (OB)	145	5	629	Part	0.73	0.0200	परती कदीम	रैयती	
401	Balodar (OB)	145	27	640	Part		2.9700	जंगल	गैरमजलूआ खास	
402	Balodar (OB)	145	27	641	Part	43.50	27.2500	जंगल	गैरमजलूआ खास	
403	Balodar (OB)	145	10	464/652	Full	0.03	0.0300	धान-111	रैयती	
404	Balodar (OB)	145	5	466/653	Full	0.09	0.0900	धान-111	रैयती	
405	Balodar (OB)	145	5	482/651	Full	0.04	0.0400	परती कदीम 3 शाली धान-111	रैयती	
406	Balodar (OB)	145	5	508/650	Full	0.01	0.0100	परती कदीम	रैयती	
Total Balodar (OB)							255.1600			
407	Gali	144	36	1	Full	9.84	9.8400	नदी	गैरमजलूआ खास	
408	Gali	144	1	2	Full	1.55	1.5500	टांड-11	रैयती	
409	Gali	144	9	3	Full	0.13	0.1300	धान-111	रैयती	
410	Gali	144	29	4	Full	0.44	0.4400	धान-11	रैयती	
411	Gali	144	13	5	Full	0.62	0.6200	धान-11	रैयती	
412	Gali	144	13	6	Full	0.22	0.2200	धान-111	रैयती	
413	Gali	144	13	7	Full	0.21	0.2100	परती कदीम	रैयती	
414	Gali	144	9	8	Full	0.30	0.3000	धान-111	रैयती	
415	Gali	144	9	9	Full	0.04	0.0400	परती कदीम	रैयती	
416	Gali	144	36	10	Full	0.23	0.2300	परती कदीम	गैरमजलूआ खास	
417	Gali	144	13	11	Full	0.08	0.0800	परती कदीम	रैयती	
418	Gali	144	13	12	Full	0.58	0.5800	धान-111	रैयती	
419	Gali	144	9	13	Full	0.12	0.1200	परती कदीम	रैयती	
420	Gali	144	36	14	Full	2.66	2.6600	परती कदीम	गैरमजलूआ खास	
421	Gali	144	36	15	Full	0.08	0.0800	परती कदीम	गैरमजलूआ खास	
422	Gali	144	36	16	Full	0.45	0.4500	परती कदीम	गैरमजलूआ खास	
423	Gali	144	9	17	Full	0.06	0.0600	परती कदीम	रैयती	
424	Gali	144	4	18	Full	0.95	0.9500	टांड-111	रैयती	

Revenue Sub Inspector

Circle Inspector

Circle Officer Barkagaon

जवन अधिकारी
बड़कागाँव (हजारीबाग)

Sl. No.	Village	Thana No.	Khata	Plot	Part / Full	Survey Area	Acquired Area	Nature of land	Type of Land	Remarks
425	Gali	144	1	19	Full	1.82	1.8200	घान-III	रैयती	
426	Gali	144	3	20	Full	0.92	0.9200	टांड-III	रैयती	
427	Gali	144	28	21	Full	0.76	0.7600	टांड-III	रैयती	
428	Gali	144	25	22	Full	0.61	0.6100	टांड-III	रैयती	
429	Gali	144	2	23	Full	1.50	1.5000	टांड-III	रैयती	
430	Gali	144	28	24	Full	0.32	0.3200	टांड-III	रैयती	
431	Gali	144	9	25	Full	0.54	0.5400	टांड-III	रैयती	
432	Gali	144	4	26	Full	0.32	0.3200	टांड-III	रैयती	
433	Gali	144	3	27	Full	0.42	0.4200	टांड-III	रैयती	
434	Gali	144	36	28	Full	0.01	0.0100	परती कदीम	गैरमजलूआ खास	
435	Gali	144	28	29	Full	0.49	0.4900	टांड-III	रैयती	
436	Gali	144	6	30	Full	0.23	0.2300	टांड-III	रैयती	
437	Gali	144	6	31	Full	0.10	0.1000	घान-III	रैयती	
438	Gali	144	36	32	Full	0.09	0.0900	परती कदीम	गैरमजलूआ खास	
439	Gali	144	36	33	Full	0.06	0.0600	परती कदीम	गैरमजलूआ खास	
440	Gali	144	23	34	Full	1.49	1.4900	घान-III	रैयती	
441	Gali	144	23	35	Full	0.92	0.9200	टांड-III	रैयती	
442	Gali	144	14	36	Full	0.35	0.3500	टांड-III	रैयती	
443	Gali	144	14	37	Full	0.31	0.3100	टांड-III	रैयती	
444	Gali	144	32	38	Full	0.19	0.1900	टांड-III	रैयती	
445	Gali	144	36	39	Full	1.39	1.3900	नाला	गैरमजलूआ खास	
446	Gali	144	36	40	Full	0.52	0.5200	परती कदीम	गैरमजलूआ खास	
447	Gali	144	14	41	Full	0.80	0.8000	टांड-III	रैयती	
448	Gali	144	17	42	Full	0.43	0.4300	टांड-III	रैयती	
449	Gali	144	31	43	Full	0.36	0.3600	टांड-III	रैयती	
450	Gali	144	17	44	Full	0.31	0.3100	टांड-III	रैयती	
451	Gali	144	30	45	Full	0.23	0.2300	टांड-III	रैयती	
452	Gali	144	36	46	Full	46.50	46.5000	जंगल	गैरमजलूआ खास	
453	Gali	144	36	47	Full	0.12	0.1200	परती कदीम	गैरमजलूआ खास	
454	Gali	144	32	48	Full	0.38	0.3800	टांड-III	रैयती	
455	Gali	144	29	49	Full	0.43	0.4300	टांड-III	रैयती	
456	Gali	144	29	50	Full	0.40	0.4000	टांड-III	रैयती	
457	Gali	144	6	51	Full	0.29	0.2900	टांड-III	रैयती	
458	Gali	144	6	52	Full	0.38	0.3800	टांड-III	रैयती	
459	Gali	144	4	53	Full	0.58	0.5800	टांड-III	रैयती	
460	Gali	144	17	54	Full	0.19	0.1900	टांड-III	रैयती	
461	Gali	144	36	55	Full	0.28	0.2800	भार	गैरमजलूआ खास	
462	Gali	144	8	56	Full	0.54	0.5400	टांड-III	रैयती	
463	Gali	144	15	57	Full	0.54	0.5400	टांड-III	रैयती	
464	Gali	144	15	58	Full	1.35	1.3500	टांड-III	रैयती	
465	Gali	144	6	59	Full	0.27	0.2700	टांड-III	रैयती	
466	Gali	144	5	60	Full	0.29	0.2900	टांड-III	रैयती	
467	Gali	144	22	61	Full	0.44	0.4400	टांड-III	रैयती	
468	Gali	144	23	62	Full	0.51	0.5100	घान-III	रैयती	
469	Gali	144	6	63	Full	0.29	0.2900	घान-III	रैयती	
470	Gali	144	26	64	Full	0.54	0.5400	घान-III	रैयती	
471	Gali	144	9	65	Full	0.72	0.7200	घान-III	रैयती	
472	Gali	144	32	66	Full	0.45	0.4500	घान-III	रैयती	
473	Gali	144	30	67	Full	0.40	0.4000	घान-III	रैयती	
474	Gali	144	6	68	Full	0.48	0.4800	टांड-III	रैयती	
475	Gali	144	14	69	Full	0.29	0.2900	टांड-III	रैयती	
476	Gali	144	8	70	Full	0.43	0.4300	टांड-III	रैयती	
477	Gali	144	14	71	Full	0.18	0.1800	टांड-III	रैयती	
478	Gali	144	8	72	Full	0.26	0.2600	टांड-III	रैयती	
479	Gali	144	29	73	Full	0.48	0.4800	घान-III	रैयती	
480	Gali	144	9	74	Full	0.24	0.2400	घान-III	रैयती	
481	Gali	144	6	75	Full	0.25	0.2500	घान-III	रैयती	
482	Gali	144	6	76	Full	0.32	0.3200	घान-III	रैयती	
483	Gali	144	29	77	Full	0.52	0.5200	घान-III	रैयती	
484	Gali	144	10	78	Full	0.14	0.1400	घान-III	रैयती	
485	Gali	144	10	79	Full	0.17	0.1700	घान-III	रैयती	
486	Gali	144	10	80	Full	0.16	0.1600	घान-III	रैयती	

Revenue Sub Inspector

Circle Inspector

Circle Officer (Barkagaon)

अंचल अधिकारी

बड़कागाँव (बजारीबाग)

Sl. No.	Village	Thana No.	Khata	Plot	Part / Full	Survey Area	Acquired Area	Nature of land	Type of Land	Remarks
487	Gali	144	10	81	Full	0.27	0.2700	धान-III	रैयती	
488	Gali	144	10	82	Full	0.11	0.1100	धान-III	रैयती	
489	Gali	144	10	83	Full	0.12	0.1200	धान-III	रैयती	
490	Gali	144	10	84	Full	0.14	0.1400	धान-III	रैयती	
491	Gali	144	8	85	Full	0.19	0.1900	धान-III	रैयती	
492	Gali	144	8	86	Full	0.12	0.1200	परती कदीम	रैयती	
493	Gali	144	8	87	Full	1.12	1.1200	टांड-III	रैयती	
494	Gali	144	7	88	Full	0.81	0.8100	धान-III	रैयती	
495	Gali	144	14	89	Full	0.81	0.8100	धान-III	रैयती	
496	Gali	144	31	90	Full	0.45	0.4500	धान-III	रैयती	
497	Gali	144	28	91	Full	0.60	0.6000	धान-III	रैयती	
498	Gali	144	2	92	Full	1.66	1.6600	धान-III	रैयती	
499	Gali	144	2	93	Full	0.16	0.1600	धान-III	रैयती	
500	Gali	144	8	94	Full	2.22	2.2200	धान-III	रैयती	
501	Gali	144	20	95	Full	0.90	0.9000	टांड-III	रैयती	
502	Gali	144	36	96	Full	8.25	8.2500	जंगल	गैरमजकूआ खास	
503	Gali	144	8	97	Full	0.82	0.8200	धान-III	रैयती	
504	Gali	144	8	98	Full	0.02	0.0200	परती कदीम	रैयती	
505	Gali	144	8	99	Full	0.19	0.1900	परती कदीम	रैयती	
506	Gali	144	5	100	Full	0.32	0.3200	धान-III	रैयती	
507	Gali	144	5	101	Full	0.40	0.4000	परती कदीम	रैयती	
508	Gali	144	36	102	Full	0.04	0.0400	परती कदीम	गैरमजकूआ खास	
509	Gali	144	8	103	Full	0.14	0.1400	धान-III	रैयती	
510	Gali	144	36	104	Full	0.38	0.3800	परती कदीम	गैरमजकूआ खास	
511	Gali	144	3	105	Full	0.43	0.4300	टांड-III	रैयती	
512	Gali	144	8	106	Full	0.15	0.1500	धान-III	रैयती	
513	Gali	144	36	107	Full	0.80	0.8000	परती कदीम	गैरमजकूआ खास	
514	Gali	144	3	108	Full	0.61	0.6100	धान-III	रैयती	
515	Gali	144	27	109	Full	0.77	0.7700	धान-III	रैयती	
516	Gali	144	25	110	Full	0.31	0.3100	धान-III	रैयती	
517	Gali	144	25	111	Full	0.17	0.1700	परती कदीम	रैयती	
518	Gali	144	3	112	Full	0.19	0.1900	टांड-III	रैयती	
519	Gali	144	36	113	Full	0.06	0.0600	परती कदीम	गैरमजकूआ खास	
520	Gali	144	1	114	Full	0.09	0.0900	टांड-II	रैयती	
521	Gali	144	12	115	Full	0.06	0.0600	टांड-III	रैयती	
522	Gali	144	12	116	Full	0.41	0.4100	धान-III	रैयती	
523	Gali	144	3	117	Full	0.41	0.4100	धान-III	रैयती	
524	Gali	144	8	118	Full	1.01	1.0100	धान-III	रैयती	
525	Gali	144	11	119	Full	1.29	1.2900	धान-III	रैयती	
526	Gali	144	28	120	Full	1.26	1.2600	धान-III	रैयती	
527	Gali	144	4	121	Full	0.46	0.4600	धान-III	रैयती	
528	Gali	144	4	122	Full	0.54	0.5400	धान-III	रैयती	
529	Gali	144	4	123	Full	0.13	0.1300	धान-III	रैयती	
530	Gali	144	3	124	Full	0.41	0.4100	धान-III	रैयती	
531	Gali	144	18	125	Full	0.62	0.6200	धान-III	रैयती	
532	Gali	144	18	126	Full	0.06	0.0600	धान-III	रैयती	
533	Gali	144	18	127	Full	0.05	0.0500	धान-III	रैयती	
534	Gali	144	18	128	Full	0.74	0.7400	धान-III	रैयती	
535	Gali	144	18	129	Full	0.02	0.0200	धान-III	रैयती	
536	Gali	144	18	130	Full	0.73	0.7300	धान-III	रैयती	
537	Gali	144	4	131	Full	0.86	0.8600	धान-III	रैयती	
538	Gali	144	4	132	Full	0.93	0.9300	धान-III	रैयती	
539	Gali	144	25	133	Full	1.24	1.2400	धान-III	रैयती	
540	Gali	144	35	134	Full	0.64	0.6400	धान-III	रैयती	
541	Gali	144	22	135	Full	1.19	1.1900	धान-III	रैयती	
542	Gali	144	3	136	Full	0.14	0.1400	धान-III	रैयती	
543	Gali	144	28	137	Full	0.61	0.6100	धान-III	रैयती	
544	Gali	144	36	138	Full	0.05	0.0500	परती कदीम	गैरमजकूआ खास	
545	Gali	144	20	139	Full	0.51	0.5100	टांड-III	रैयती	
546	Gali	144	20	140	Full	0.52	0.5200	टांड-III	रैयती	
547	Gali	144	2	141	Full	0.46	0.4600	टांड-III	रैयती	
548	Gali	144	2	142	Full	0.75	0.7500	धान-III	रैयती	

Revenue Sub Inspector

Circle Inspector

Circle Office Barkagaon

अंचल अधिकारी
बड़गाँव (जयपुर)

Sl. No.	Village	Thana No.	Khata	Plot	Part / Full	Survey Area	Acquired Area	Nature of land	Type of Land	Remarks
549	Gali	144	36	143	Full	0.01	0.0100	परती कदीम	गैरमजकूआ खास	
550	Gali	144	20	144	Full	0.09	0.0900	धान-III	रैयती	
551	Gali	144	20	145	Full	0.97	0.9700	धान-III	रैयती	
552	Gali	144	20	146	Full	0.82	0.8200	धान-III	रैयती	
553	Gali	144	14	147	Full	0.94	0.9400	धान-III	रैयती	
554	Gali	144	24	148	Full	0.76	0.7600	धान-III	रैयती	
555	Gali	144	8	149	Full	0.78	0.7800	धान-III	रैयती	
556	Gali	144	16	150	Full	0.95	0.9500	धान-III	रैयती	
557	Gali	144	13	151	Full	0.24	0.2400	धान-III	रैयती	
558	Gali	144	13	152	Full	0.30	0.3000	धान-III	रैयती	
559	Gali	144	13	153	Full	0.50	0.5000	धान-III	रैयती	
560	Gali	144	26	154	Full	0.73	0.7300	धान-III	रैयती	
561	Gali	144	35	155	Full	0.41	0.4100	धान-III	रैयती	
562	Gali	144	12	156	Full	0.25	0.2500	धान-III	रैयती	
563	Gali	144	12	157	Full	0.88	0.8800	धान-III	रैयती	
564	Gali	144	34	158	Full	0.68	0.6800	धान-III	रैयती	
565	Gali	144	15	159	Full	1.08	1.0800	धान-III	रैयती	
566	Gali	144	1	160	Full	2.40	2.4000	धान-III	रैयती	
567	Gali	144	15	161	Full	0.89	0.8900	धान-III	रैयती	
568	Gali	144	5	162	Full	0.14	0.1400	धान-III	रैयती	
569	Gali	144	9	163	Full	0.07	0.0700	धान-III	रैयती	
570	Gali	144	29	164	Full	1.16	1.1600	धान-III	रैयती	
571	Gali	144	1	165	Full	0.33	0.3300	धान-III	रैयती	
572	Gali	144	36	166	Full	0.02	0.0200	परती कदीम	गैरमजकूआ खास	
573	Gali	144	15	167	Full	0.43	0.4300	धान-III	रैयती	
574	Gali	144	23	168	Full	0.13	0.1300	धान-III	रैयती	
575	Gali	144	19	169	Full	0.08	0.0800	धान-III	रैयती	
576	Gali	144	23	170	Full	0.06	0.0600	धान-III	रैयती	
577	Gali	144	5	171	Full	0.08	0.0800	धान-III	रैयती	
578	Gali	144	15	172	Full	0.12	0.1200	टांड-III	रैयती	
579	Gali	144	1	173	Full	0.29	0.2900	टांड-II	रैयती	
580	Gali	144	15	174	Full	1.73	1.7300	धान-III	रैयती	
581	Gali	144	5	175	Full	0.83	0.8300	धान-III	रैयती	
582	Gali	144	5	176	Full	0.88	0.8800	धान-III	रैयती	
583	Gali	144	14	177	Full	1.02	1.0200	धान-III	रैयती	
584	Gali	144	9	178	Full	0.30	0.3000	धान-III	रैयती	
585	Gali	144	15	179	Full	4.13	4.1300	धान-III	रैयती	
586	Gali	144	23	180	Full	1.81	1.8100	धान-III	रैयती	
587	Gali	144	29	181	Full	0.73	0.7300	धान-III	रैयती	
588	Gali	144	6	182	Full	1.02	1.0200	धान-III	रैयती	
589	Gali	144	19	183	Full	1.03	1.0300	धान-III	रैयती	
590	Gali	144	29	184	Full	0.62	0.6200	धान-III	रैयती	
591	Gali	144	6	185	Full	0.57	0.5700	धान-III	रैयती	
592	Gali	144	8	186	Full	0.69	0.6900	धान-III	रैयती	
593	Gali	144	9	187	Full	0.62	0.6200	धान-III	रैयती	
594	Gali	144	33	188	Full	0.63	0.6300	धान-III	रैयती	
595	Gali	144	4	189	Full	0.50	0.5000	धान-III	रैयती	
596	Gali	144	4	190	Full	0.50	0.5000	धान-III	रैयती	
597	Gali	144	8	191	Full	0.56	0.5600	धान-III	रैयती	
598	Gali	144	23	192	Full	1.51	1.5100	धान-III	रैयती	
599	Gali	144	8	193	Full	0.56	0.5600	धान-III	रैयती	
600	Gali	144	17	194	Full	0.73	0.7300	धान-III	रैयती	
601	Gali	144	9	195	Full	0.73	0.7300	धान-III	रैयती	
602	Gali	144	8	196	Full	0.60	0.6000	धान-III	रैयती	
603	Gali	144	6	197	Full	0.46	0.4600	धान-III	रैयती	
604	Gali	144	6	198	Full	0.55	0.5500	धान-III	रैयती	
605	Gali	144	32	199	Full	0.21	0.2100	धान-III	रैयती	
606	Gali	144	30	200	Full	0.29	0.2900	धान-III	रैयती	
607	Gali	144	32	201	Full	0.07	0.0700	धान-III	रैयती	
608	Gali	144	30	202	Full	0.02	0.0200	धान-III	रैयती	
609	Gali	144	9	203	Full	0.08	0.0800	धान-III	रैयती	
610	Gali	144	5	204	Full	0.13	0.1300	धान-III	रैयती	

Revenue Sub Inspector

Circle Inspector

Circle Officer Barkagaon

अंचल अधिकाारी
बर्कगाँव (मधुबनी)

Sl. No.	Village	Thana No.	Khata	Plot	Part / Full	Survey Area	Acquired Area	Nature of land	Type of Land	Remarks
611	Gali	144	34	205	Full	0.23	0.2300	टांड-॥	रेयती	
612	Gali	144	24	206	Full	0.10	0.1000	टांड-॥	रेयती	
613	Gali	144	17	207	Full	0.19	0.1900	टांड-॥	रेयती	
614	Gali	144	6	208	Full	0.11	0.1100	टांड-॥	रेयती	
615	Gali	144	6	209	Full	0.20	0.2000	टांड-॥	रेयती	
616	Gali	144	29	210	Full	0.16	0.1600	टांड-॥	रेयती	
617	Gali	144	26	211	Full	0.15	0.1500	टांड-॥	रेयती	
618	Gali	144	26	212	Full	0.05	0.0500	मकान	रेयती	
619	Gali	144	29	213	Full	0.04	0.0400	मकान	रेयती	
620	Gali	144	6	214	Full	0.04	0.0400	मकान	रेयती	
621	Gali	144	6	215	Full	0.12	0.1200	टांड-॥	रेयती	
622	Gali	144	29	216	Full	0.41	0.4100	टांड-॥	रेयती	
623	Gali	144	29	217	Full	0.02	0.0200	परती कदीम	रेयती	
624	Gali	144	29	218	Full	0.05	0.0500	खलिहान	रेयती	
625	Gali	144	26	219	Full	0.06	0.0600	धान-॥	रेयती	
626	Gali	144	29	220	Full	0.05	0.0500	धान-॥	रेयती	
627	Gali	144	9	221	Full	0.02	0.0200	खलिहान	रेयती	
628	Gali	144	6	222	Full	0.06	0.0600	धान-॥	रेयती	
629	Gali	144	17	223	Full	0.06	0.0600	धान-॥	रेयती	
630	Gali	144	34	224	Full	0.06	0.0600	धान-॥	रेयती	
631	Gali	144	23	225	Full	0.23	0.2300	धान-॥	रेयती	
632	Gali	144	37	226	Full	0.30	0.3000	रास्ता	गैरमजकूआ आम	
633	Gali	144	8	227	Full	0.84	0.8400	धान-॥	रेयती	
634	Gali	144	8	228	Full	3.32	3.3200	टांड-॥	रेयती	
635	Gali	144	8	229	Full	0.08	0.0800	मकान	रेयती	
636	Gali	144	24	230	Full	0.40	0.4000	टांड-॥	रेयती	
637	Gali	144	14	231	Full	0.10	0.1000	मकान	रेयती	
638	Gali	144	14	232	Full	0.66	0.6600	टांड-॥	रेयती	
639	Gali	144	17	233	Full	0.03	0.0300	मकान	रेयती	
640	Gali	144	17	234	Full	0.53	0.5300	टांड-॥	रेयती	
641	Gali	144	32	235	Full	0.03	0.0300	टांड-॥	रेयती	
642	Gali	144	36	236	Full	0.34	0.3400	परती कदीम	गैरमजकूआ खास	
643	Gali	144	30	237	Full	0.04	0.0400	टांड-॥	रेयती	
644	Gali	144	17	238	Full	0.33	0.3300	टांड-॥	रेयती	
645	Gali	144	9	239	Full	0.26	0.2600	टांड-॥	रेयती	
646	Gali	144	30	240	Full	0.14	0.1400	टांड-॥	रेयती	
647	Gali	144	32	241	Full	0.34	0.3400	टांड-॥	रेयती	
648	Gali	144	29	242	Full	0.22	0.2200	टांड-॥	रेयती	
649	Gali	144	9	243	Full	0.30	0.3000	टांड-॥	रेयती	
650	Gali	144	32	244	Full	0.12	0.1200	टांड-॥	रेयती	
651	Gali	144	30	245	Full	0.08	0.0800	टांड-॥	रेयती	
652	Gali	144	36	246	Full	0.81	0.8100	जंगल	गैरमजकूआ खास	
653	Gali	144	17	247	Full	0.46	0.4600	टांड-॥	रेयती	
654	Gali	144	29	248	Full	0.24	0.2400	टांड-॥	रेयती	
655	Gali	144	29	249	Full	0.35	0.3500	टांड-॥	रेयती	
656	Gali	144	29	250	Full	0.02	0.0200	मकान	रेयती	
657	Gali	144	29	251	Full	0.47	0.4700	टांड-॥	रेयती	
658	Gali	144	9	252	Full	0.66	0.6600	टांड-॥	रेयती	
659	Gali	144	36	253	Full	79.25	79.2500	जंगल	गैरमजकूआ खास	
660	Gali	144	36	254	Full	52.10	52.1000	जंगल	गैरमजकूआ खास	
661	Gali	144	15	255	Full	1.65	1.6500	धान-॥	रेयती	
662	Gali	144	15	256	Full	0.57	0.5700	धान-॥	रेयती	
663	Gali	144	15	257	Full	0.05	0.0500	मोटाआर	रेयती	
664	Gali	144	6	258	Full	0.26	0.2600	टांड-॥	रेयती	
665	Gali	144	6	259	Full	0.23	0.2300	टांड-॥	रेयती	
666	Gali	144	29	260	Full	0.55	0.5500	टांड-॥	रेयती	
667	Gali	144	30	261	Full	0.34	0.3400	टांड-॥	रेयती	
668	Gali	144	30	262	Full	0.14	0.1400	टांड-॥	रेयती	
669	Gali	144	36	263	Full	1.07	1.0700	जंगल	गैरमजकूआ खास	
670	Gali	144	30	264	Full	0.43	0.4300	टांड-॥	रेयती	
671	Gali	144	26	265	Full	0.38	0.3800	टांड-॥	रेयती	
672	Gali	144	17	266	Full	0.11	0.1100	टांड-॥	रेयती	

Revenue Sub Inspector

Circle Inspector

Circle Officer, Bhatnagar

अधिकारी
बटनगर (मजकूआ)

Sl. No.	Village	Thana No.	Khata	Plot	Part / Full	Survey Area	Acquired Area	Nature of land	Type of Land	Remarks
673	Gali	144	9	267	Full	0.29	0.2900	टांड-III	रैयती	
674	Gali	144	36	268	Full	0.38	0.3800	परती कदीम	गैरमजलूआ खास	
675	Gali	144	29	269	Full	0.38	0.3800	टांड-II	रैयती	
676	Gali	144	36	270	Full	2.10	2.1000	जंगल	गैरमजलूआ खास	
677	Gali	144	36	271	Full	0.30	0.3000	जंगल	गैरमजलूआ खास	
678	Gali	144	37	272	Full	0.03	0.0300	मंदिर	गैरमजलूआ आम	
679	Gali	144	23	273	Full	0.52	0.5200	टांड-III	रैयती	
680	Gali	144	36	274	Full	0.03	0.0300	जंगल	गैरमजलूआ खास	
681	Gali	144	14	275	Full	0.29	0.2900	टांड-III	रैयती	
682	Gali	144	24	276	Full	0.09	0.0900	टांड-II	रैयती	
683	Gali	144	29	277	Full	0.61	0.6100	टांड-II	रैयती	
684	Gali	144	32	278	Full	0.18	0.1800	परती कदीम	रैयती	
685	Gali	144	37	279	Full	1.11	1.1100	रास्ता	गैरमजलूआ आम	
686	Gali	144	8	280	Full	0.37	0.3700	टांड-II	रैयती	
687	Gali	144	6	281	Full	0.10	0.1000	टांड-II	रैयती	
688	Gali	144	29	282	Full	0.34	0.3400	टांड-II	रैयती	
689	Gali	144	9	283	Full	0.19	0.1900	टांड-II	रैयती	
690	Gali	144	26	284	Full	0.12	0.1200	टांड-II	रैयती	
691	Gali	144	30	285	Full	0.12	0.1200	टांड-I	रैयती	
692	Gali	144	30	286	Full	0.07	0.0700	मकान	रैयती	
693	Gali	144	32	287	Full	0.02	0.0200	मकान	रैयती	
694	Gali	144	37	288	Full	0.14	0.1400	रास्ता	गैरमजलूआ आम	
695	Gali	144	14	289	Full	0.22	0.2200	टांड-I	रैयती	
696	Gali	144	31	290	Full	0.37	0.3700	टांड-I	रैयती	
697	Gali	144	31	291	Full	0.04	0.0400	मकान	रैयती	
698	Gali	144	29	292	Full	0.12	0.1200	टांड-II	रैयती	
699	Gali	144	29	293	Full	0.02	0.0200	मकान	रैयती	
700	Gali	144	29	294	Full	0.03	0.0300	मकान	रैयती	
701	Gali	144	29	295	Full	0.17	0.1700	टांड-II	रैयती	
702	Gali	144	36	296	Full	0.11	0.1100	परती कदीम	गैरमजलूआ खास	
703	Gali	144	37	297	Full	0.18	0.1800	रास्ता	गैरमजलूआ आम	
704	Gali	144	8	298	Full	0.04	0.0400	मकान	रैयती	
705	Gali	144	8	299	Full	0.52	0.5200	टांड-I	रैयती	
706	Gali	144	14	300	Full	0.02	0.0200	मकान	रैयती	
707	Gali	144	14	301	Full	0.33	0.3300	टांड-I	रैयती	
708	Gali	144	15	302	Full	0.08	0.0800	टांड-I	रैयती	
709	Gali	144	15	303	Full	0.02	0.0200	मकान	रैयती	
710	Gali	144	24	304	Full	0.06	0.0600	मकान	रैयती	
711	Gali	144	24	305	Full	0.34	0.3400	टांड-I	रैयती	
712	Gali	144	23	306	Full	0.92	0.9200	टांड-II	रैयती	
713	Gali	144	14	307	Full	0.39	0.3900	टांड-III	रैयती	
714	Gali	144	23	308	Full	0.47	0.4700	टांड-III	रैयती	
715	Gali	144	23	309	Full	0.20	0.2000	टांड-II	रैयती	
716	Gali	144	2	310	Full	0.33	0.3300	टांड-II	रैयती	
717	Gali	144	36	311	Full	0.03	0.0300	परती कदीम	गैरमजलूआ खास	
718	Gali	144	23	312	Full	0.43	0.4300	टांड-III	रैयती	
719	Gali	144	9	313	Full	0.42	0.4200	टांड-II	रैयती	
720	Gali	144	2	314	Full	0.14	0.1400	टांड-II	रैयती	
721	Gali	144	28	315	Full	0.07	0.0700	टांड-III	रैयती	
722	Gali	144	23	316	Full	0.16	0.1600	टांड-II	रैयती	
723	Gali	144	14	317	Full	0.19	0.1900	टांड-III	रैयती	
724	Gali	144	6	318	Full	0.15	0.1500	टांड-II	रैयती	
725	Gali	144	29	319	Full	0.10	0.1000	टांड-II	रैयती	
726	Gali	144	6	320	Full	0.11	0.1100	टांड-II	रैयती	
727	Gali	144	29	321	Full	0.14	0.1400	टांड-II	रैयती	
728	Gali	144	5	322	Full	0.20	0.2000	टांड-II	रैयती	
729	Gali	144	23	323	Full	0.07	0.0700	मकान	रैयती	
730	Gali	144	23	324	Full	0.23	0.2300	टांड-I	रैयती	
731	Gali	144	29	325	Full	0.74	0.7400	टांड-I	रैयती	
732	Gali	144	29	326	Full	0.01	0.0100	मकान	रैयती	
733	Gali	144	29	327	Full	0.05	0.0500	मकान	रैयती	
734	Gali	144	9	328	Full	0.07	0.0700	मकान	रैयती	

16.4.21
Revenue Sub Inspector

16.4.21
Circle Inspector

Circle Officer, Barakagaon

अवल अधिकारी
बराकागाँव (हजारीबाग)

Sl. No.	Village	Thana No.	Khata	Plot	Part / Full	Survey Area	Acquired Area	Nature of land	Type of Land	Remarks
735	Gali	144	9	329	Full	0.19	0.1900	टांड- I	रैयती	
736	Gali	144	6	330	Full	0.20	0.2000	टांड- II	रैयती	
737	Gali	144	6	331	Full	0.02	0.0200	मकान	रैयती	
738	Gali	144	6	332	Full	0.01	0.0100	मकान	रैयती	
739	Gali	144	37	333	Full	0.18	0.1800	रास्ता	गैरमजकूआ आस	
740	Gali	144	21	334	Full	0.01	0.0100	मकान	रैयती	
741	Gali	144	21	335	Full	0.26	0.2600	टांड- II	रैयती	
742	Gali	144	5	336	Full	0.50	0.5000	टांड- II	रैयती	
743	Gali	144	8	337	Full	0.11	0.1100	टांड- II	रैयती	
744	Gali	144	19	338	Full	0.03	0.0300	मकान	रैयती	
745	Gali	144	19	339	Full	0.32	0.3200	टांड- II	रैयती	
746	Gali	144	13	340	Full	0.16	0.1600	टांड- II	रैयती	
747	Gali	144	4	341	Full	0.18	0.1800	टांड- II	रैयती	
748	Gali	144	9	342	Full	0.59	0.5900	टांड- II	रैयती	
749	Gali	144	26	343	Full	0.52	0.5200	टांड- II	रैयती	
750	Gali	144	36	344	Full	0.26	0.2600	जंगल	गैरमजकूआ खास	
751	Gali	144	36	345	Full	1.20	1.2000	बलाब	गैरमजकूआ खास	
752	Gali	144	36	346	Full	0.60	0.6000	भीण्ड	गैरमजकूआ खास	
753	Gali	144	5	347	Full	0.42	0.4200	टांड- II	रैयती	
754	Gali	144	8	348	Full	0.13	0.1300	टांड- II	रैयती	
755	Gali	144	5	349	Full	0.30	0.3000	टांड- II	रैयती	
756	Gali	144	21	350	Full	0.44	0.4400	टांड- II	रैयती	
757	Gali	144	21	351	Full	0.09	0.0900	टांड- II	रैयती	
758	Gali	144	6	352	Full	0.13	0.1300	टांड- II	रैयती	
759	Gali	144	9	353	Full	0.14	0.1400	टांड- II	रैयती	
760	Gali	144	22	354	Full	0.16	0.1600	टांड- III	रैयती	
761	Gali	144	33	355	Full	0.10	0.1000	टांड- III	रैयती	
762	Gali	144	5	356	Full	0.78	0.7800	धान- III	रैयती	
763	Gali	144	5	357	Full	0.10	0.1000	टांड- II	रैयती	
764	Gali	144	5	358	Full	0.01	0.0100	मकान	रैयती	
765	Gali	144	5	359	Full	0.08	0.0800	मकान	रैयती	
766	Gali	144	5	360	Full	0.29	0.2900	टांड- I	रैयती	
767	Gali	144	5	361	Full	0.04	0.0400	मकान	रैयती	
768	Gali	144	5	362	Full	0.20	0.2000	टांड- I	रैयती	
769	Gali	144	5	363	Full	0.05	0.0500	धान- III	रैयती	
770	Gali	144	6	364	Full	1.04	1.0400	धान- III	रैयती	
771	Gali	144	29	365	Full	0.92	0.9200	धान- III	रैयती	
772	Gali	144	15	366	Full	4.70	4.7000	धान- III	रैयती	
773	Gali	144	15	367	Full	0.32	0.3200	धान- III	रैयती	
774	Gali	144	15	368	Full	0.66	0.6600	टांड- II	रैयती	
775	Gali	144	36	369	Full	0.06	0.0600	परती कदीम	गैरमजकूआ खास	
776	Gali	144	15	370	Full	0.40	0.4000	टांड- II	रैयती	
777	Gali	144	36	371	Full	0.15	0.1500	परती कदीम	गैरमजकूआ खास	
778	Gali	144	19	372	Full	0.16	0.1600	टांड- II	रैयती	
779	Gali	144	4	373	Full	0.33	0.3300	टांड- II	रैयती	
780	Gali	144	15	374	Full	0.33	0.3300	टांड- II	रैयती	
781	Gali	144	36	375	Full	0.04	0.0400	परती कदीम	गैरमजकूआ खास	
782	Gali	144	1	376	Full	1.60	1.6000	टांड- II	रैयती	
783	Gali	144	5	377	Full	0.39	0.3900	टांड- II	रैयती	
784	Gali	144	37	378	Full	1.93	1.9300	रास्ता	गैरमजकूआ आस	
785	Gali	144	15	379	Full	9.03	9.0300	टांड- II	रैयती	
786	Gali	144	15	380	Full	0.60	0.6000	परती कदीम	रैयती	
787	Gali	144	10	381	Full	0.34	0.3400	टांड- III	रैयती	
788	Gali	144	36	382	Part	58.50	22.6900	जंगल	गैरमजकूआ खास	
789	Gali	144	6	383	Full	0.26	0.2600	टांड- III	रैयती	
790	Gali	144	36	384	Full	0.08	0.0800	नाला	गैरमजकूआ खास	
791	Gali	144	19	385	Full	0.29	0.2900	टांड- III	रैयती	
792	Gali	144	5	386	Full	0.59	0.5900	टांड- III	रैयती	
793	Gali	144	5	387	Full	0.72	0.7200	टांड- III	रैयती	
794	Gali	144	19	388	Full	0.19	0.1900	टांड- III	रैयती	
795	Gali	144	6	389	Full	0.24	0.2400	टांड- III	रैयती	
796	Gali	144	15	390	Full	1.35	1.3500	टांड- III	रैयती	

Revenue Sub Inspector

Circle Inspector

Circle Officer, Burkagan

अधिकारी
बुर्कगान (हजारीबान)

Sl. No.	Village	Thana No.	Khata	Plot	Part / Full	Survey Area	Acquired Area	Nature of land	Type of Land	Remarks
797	Gali	144	36	391	Full	0.03	0.0300	नाला	गैरमजकूआ खास	
798	Gali	144	16	392	Full	0.35	0.3500	टांड-III	रैयती	
799	Gali	144	13	393	Full	0.29	0.2900	टांड-III	रैयती	
800	Gali	144	19	394	Full	0.23	0.2300	टांड-III	रैयती	
801	Gali	144	2	395	Full	0.91	0.9100	टांड-III	रैयती	
802	Gali	144	21	396	Full	0.27	0.2700	टांड-III	रैयती	
803	Gali	144	29	397	Full	0.30	0.3000	टांड-III	रैयती	
804	Gali	144	19	398	Full	0.37	0.3700	टांड-III	रैयती	
805	Gali	144	8	399	Full	0.56	0.5600	टांड-III	रैयती	
806	Gali	144	21	400	Full	0.36	0.3600	टांड-III	रैयती	
807	Gali	144	36	401	Full	0.19	0.1900	परती कदीम	गैरमजकूआ खास	
808	Gali	144	23	402	Full	1.12	1.1200	टांड-III	रैयती	
809	Gali	144	36	403	Full	0.04	0.0400	परती कदीम	गैरमजकूआ खास	
810	Gali	144	21	404	Full	0.17	0.1700	टांड-III	रैयती	
811	Gali	144	19	405	Full	0.41	0.4100	टांड-III	रैयती	
812	Gali	144	4	406	Full	0.37	0.3700	टांड-III	रैयती	
813	Gali	144	8	407	Full	0.19	0.1900	टांड-III	रैयती	
814	Gali	144	23	408	Full	0.75	0.7500	टांड-III	रैयती	
815	Gali	144	24	409	Full	0.60	0.6000	टांड-III	रैयती	
816	Gali	144	5	410	Full	0.39	0.3900	टांड-III	रैयती	
817	Gali	144	6	411	Full	0.21	0.2100	टांड-III	रैयती	
818	Gali	144	29	412	Full	0.60	0.6000	टांड-III	रैयती	
819	Gali	144	14	413	Full	0.48	0.4800	टांड-III	रैयती	
820	Gali	144	36	414	Full	0.62	0.6200	जंगल	गैरमजकूआ खास	
821	Gali	144	6	415	Full	0.30	0.3000	टांड-III	रैयती	
822	Gali	144	26	416	Full	0.16	0.1600	टांड-III	रैयती	
823	Gali	144	19	417	Full	0.33	0.3300	टांड-III	रैयती	
824	Gali	144	29	418	Part	0.96	0.6700	टांड-III	रैयती	
825	Gali	144	9	419	Full	0.54	0.5400	टांड-III	रैयती	
826	Gali	144	19	420	Full	0.21	0.2100	टांड-III	रैयती	
827	Gali	144	29	421	Full	0.60	0.6000	टांड-III	रैयती	
828	Gali	144	6	422	Full	0.28	0.2800	टांड-III	रैयती	
829	Gali	144	6	423	Full	0.26	0.2600	टांड-III	रैयती	
830	Gali	144	36	424	Part	41.50	36.3300	जंगल	गैरमजकूआ खास	
831	Gali	144	36	425	Part	48.90	27.0700	जंगल	गैरमजकूआ खास	
832	Gali	144	36	427	Part	55.60	0.8100	जंगल	गैरमजकूआ खास	
833	Gali	144	36	431	Part	40.00	7.3100	जंगल	गैरमजकूआ खास	
834	Gali	144	36	432	Part	42.97	5.8900	जंगल	गैरमजकूआ खास	
835	Gali	144	36	441	Full	1.16	1.1600	परती कदीम	गैरमजकूआ खास	
836	Gali	144	31	198/439	Full	0.66	0.6600	टांड-II	रैयती	
837	Gali	144	29	282/440	Full	0.05	0.0500	टांड-II	रैयती	
Total Gali							492.2100			
838	Gundalpur	142	81	1	Full	5.17	5.1700	परती कदीम	गैरमजकूआ खास	
839	Gundalpur	142	81	2	Part	4.77	3.6700	नदी	गैरमजकूआ खास	
840	Gundalpur	142	81	3	Full	0.25	0.2500	परती कदीम	गैरमजकूआ खास	
841	Gundalpur	142	28	4	Full	0.12	0.1200	टांड-III	रैयती	
842	Gundalpur	142	53	5	Full	0.16	0.1600	टांड-I	रैयती	
843	Gundalpur	142	81	6	Full	1.77	1.7700	परती कदीम	गैरमजकूआ खास	
844	Gundalpur	142	71	7	Full	0.04	0.0400	खलिहान	रैयती	
845	Gundalpur	142	63	8	Full	0.06	0.0600	खलिहान	रैयती	
846	Gundalpur	142	28	9	Full	0.04	0.0400	खलिहान	रैयती	
847	Gundalpur	142	81	10	Full	0.06	0.0600	खलिहान	गैरमजकूआ खास	
848	Gundalpur	142	58	11	Full	0.04	0.0400	खलिहान	रैयती	
849	Gundalpur	142	66	12	Full	0.06	0.0600	खलिहान	रैयती	
850	Gundalpur	142	81	13	Full	0.12	0.1200	परती कदीम	गैरमजकूआ खास	
851	Gundalpur	142	70	14	Full	0.03	0.0300	खलिहान	रैयती	
852	Gundalpur	142	34	15	Full	0.04	0.0400	खलिहान	रैयती	
853	Gundalpur	142	16	16	Full	0.05	0.0500	खलिहान	रैयती	
854	Gundalpur	142	7	17	Full	0.07	0.0700	खलिहान	रैयती	
855	Gundalpur	142	81	18	Full	0.03	0.0300	परती कदीम	गैरमजकूआ खास	
856	Gundalpur	142	36	19	Full	0.09	0.0900	खलिहान	रैयती	
857	Gundalpur	142	43	20	Full	0.14	0.1400	टांड	रैयती	

Revenue Sub Inspector

Circle Inspector

Circle Officer, Barkagaon

अधिकारी
बर्कागाँव (हजारीबाग)

Sl. No.	Village	Thana No.	Khata	Plot	Part / Full	Survey Area	Acquired Area	Nature of land	Type of Land	Remarks
858	Gundalpur	142	18	21	Full	0.04	0.0400	खलिहान	रैयती	
859	Gundalpur	142	54	22	Full	0.03	0.0300	खलिहान	रैयती	
860	Gundalpur	142	46	23	Full	0.15	0.1500	खलिहान	रैयती	
861	Gundalpur	142	4	24	Full	0.09	0.0900	खलिहान	रैयती	
862	Gundalpur	142	43	25	Full	0.10	0.1000	टांड	रैयती	
863	Gundalpur	142	36	26	Full	0.05	0.0500	खलिहान	रैयती	
864	Gundalpur	142	31	27	Full	0.07	0.0700	खलिहान	रैयती	
865	Gundalpur	142	5	28	Full	0.04	0.0400	खलिहान	रैयती	
866	Gundalpur	142	25	29	Full	0.03	0.0300	खलिहान	रैयती	
867	Gundalpur	142	33	30	Full	0.09	0.0900	खलिहान	रैयती	
868	Gundalpur	142	29	31	Full	0.06	0.0600	खलिहान	रैयती	
869	Gundalpur	142	8	32	Full	0.23	0.2300	धान-III	रैयती	
870	Gundalpur	142	48	33	Full	0.05	0.0500	खलिहान	रैयती	
871	Gundalpur	142	81	34	Full	0.06	0.0600	परती कदीम	गैरमजकूआ खास	
872	Gundalpur	142	2	35	Full	1.10	1.1000	धान-II	रैयती	
873	Gundalpur	142	4	36	Full	0.05	0.0500	धान-II	रैयती	
874	Gundalpur	142	5	37	Full	0.09	0.0900	धान-II	रैयती	
875	Gundalpur	142	9	38	Full	0.14	0.1400	धान-II	रैयती	
876	Gundalpur	142	5	39	Full	0.14	0.1400	धान-II	रैयती	
877	Gundalpur	142	4	40	Full	0.22	0.2200	धान-II	रैयती	
878	Gundalpur	142	81	41	Full	0.06	0.0300	परती कदीम	गैरमजकूआ खास	
879	Gundalpur	142	82	42	Full	0.15	0.1500	रास्ता	गैरमजकूआ आम	
880	Gundalpur	142	64	43	Full	0.12	0.1200	परती कदीम	रैयती	
881	Gundalpur	142	53	44	Full	0.03	0.0300	परती कदीम	रैयती	
882	Gundalpur	142	54	45	Full	0.02	0.0200	परती कदीम	रैयती	
883	Gundalpur	142	64	46	Full	0.02	0.0200	परती कदीम	रैयती	
884	Gundalpur	142	53	47	Full	0.11	0.1100	मकान	रैयती	
885	Gundalpur	142	18	48	Full	0.03	0.0300	मकान	रैयती	
886	Gundalpur	142	54	49	Full	0.05	0.0500	मकान	रैयती	
887	Gundalpur	142	28	50	Full	0.02	0.0200	मकान	रैयती	
888	Gundalpur	142	63	52	Full	0.02	0.0200	मकान	रैयती	
889	Gundalpur	142	63	53	Full	0.02	0.0200	मकान	रैयती	
890	Gundalpur	142	63	54	Full	0.01	0.0100	परती कदीम	रैयती	
891	Gundalpur	142	63	55	Full	0.07	0.0700	मकान	रैयती	
892	Gundalpur	142	71	56	Full	0.01	0.0100	मकान सहन	रैयती	
893	Gundalpur	142	28	57	Part		0.1000	मकान	रैयती	
894	Gundalpur	142	71	58	Full	0.04	0.0400	टांड-I	रैयती	
895	Gundalpur	142	63	59	Full	0.02	0.0200	टांड-I	रैयती	
896	Gundalpur	142	57	60	Full	0.16	0.1600	टांड-I	रैयती	
897	Gundalpur	142	64	61	Full		0.0200	टांड-II	रैयती	
898	Gundalpur	142	57	62	Full		0.0500	टांड-II	रैयती	
899	Gundalpur	142	25	63	Full		0.0400	आंड-I	रैयती	
900	Gundalpur	142	5	64	Full		0.0200	टांड-II	रैयती	
901	Gundalpur	142	25	65	Full		0.0200	टांड-II	रैयती	
902	Gundalpur	142	57	66	Full		0.0100	टांड-II	रैयती	
903	Gundalpur	142	81	67	Full	0.06	0.0600	परती नाली	गैरमजकूआ खास	
904	Gundalpur	142	4	68	Full		0.0400	टांड-II	रैयती	
905	Gundalpur	142	5	69	Full		0.0200	टांड-II	रैयती	
906	Gundalpur	142	36	70	Full		0.0400	टांड-II	रैयती	
907	Gundalpur	142	43	71	Full		0.0300	टांड-II	रैयती	
908	Gundalpur	142	29	72	Full		0.0500	टांड-II	रैयती	
909	Gundalpur	142	29	73	Full		0.0400	टांड-II	रैयती	
910	Gundalpur	142	81	74	Full	0.03	0.0300	परती कदीम	गैरमजकूआ खास	
911	Gundalpur	142	82	75	Full	0.08	0.0800	रास्ता	गैरमजकूआ आम	
912	Gundalpur	142	33	76	Full		0.0200	टांड-II	रैयती	
913	Gundalpur	142	33	77	Part	0.05	0.0050	टांड-II	रैयती	
914	Gundalpur	142	29	78	Part		0.0400	मकान सहान	रैयती	
915	Gundalpur	142	36	79	Part		0.0300	टांड-II	रैयती	
916	Gundalpur	142		80	Part		0.0600	टांड-II	रैयती	
917	Gundalpur	142	5	81	Part	0.05	0.0400	मकान	रैयती	
918	Gundalpur	142	43	82	Part	0.05	0.0200	टांड-II	रैयती	
919	Gundalpur	142	82	83	Part	0.11	0.0700		गैरमजकूआ आम	

Revenue Sub Inspector

Circle Inspector

Circle Officer, Barakgaon

मिशन अधिकाारी
बराकगाँव (दुर्गमजकूआ)

Sl. No.	Village	Thana No.	Khata	Plot	Part / Full	Survey Area	Acquired Area	Nature of land	Type of Land	Remarks
920	Gundalpur	142	81	86	Part	0.30	0.0300	परती कदीम	गैरमजलूआ खास	
921	Gundalpur	142	82	210	Full	0.07	0.0700	रास्ता	गैरमजलूआ आम	
922	Gundalpur	142	2	211	Full	0.07	0.0700	मकान	रैयती	
923	Gundalpur	142	82	212	Full	0.02	0.0200	रास्ता	गैरमजलूआ आम	
924	Gundalpur	142	81	213	Full	0.08	0.0800	मकान सहन	गैरमजलूआ खास	
925	Gundalpur	142	64	214	Full	0.05	0.0500	मकान	रैयती	
926	Gundalpur	142	70	215	Full	0.02	0.0200	परती कदीम	रैयती	
927	Gundalpur	142	70	216	Full	0.01	0.0100	मकान सहन	रैयती	
928	Gundalpur	142	70	217	Full	0.07	0.0700	टांड- I	रैयती	
929	Gundalpur	142	34	218	Full	0.03	0.0300	टांड- I	रैयती	
930	Gundalpur	142	16	219	Full	0.04	0.0400	मकान	रैयती	
931	Gundalpur	142	34	220	Full	0.08	0.0800	घान- II	रैयती	
932	Gundalpur	142	16	221	Full	0.04	0.0400	मकान	रैयती	
933	Gundalpur	142	16	222	Full	0.04	0.0400	टांड- I	रैयती	
934	Gundalpur	142	82	223	Full	0.02	0.0200	रास्ता	गैरमजलूआ आम	
935	Gundalpur	142	7	224	Full	0.07	0.0700	मकान	रैयती	
936	Gundalpur	142	82	225	Full	0.13	0.1300	रास्ता	गैरमजलूआ आम	
937	Gundalpur	142	7	226	Full	0.18	0.1800	टांड- I	रैयती	
938	Gundalpur	142	82	227	Part	0.18	0.1200	रास्ता	गैरमजलूआ आम	
939	Gundalpur	142	35	228	Full	0.03	0.0300	टांड- I	रैयती	
940	Gundalpur	142	69	229	Full	0.03	0.0300	टांड- I	रैयती	
941	Gundalpur	142	66	230	Full	0.05	0.0500	मकान	रैयती	
942	Gundalpur	142	69	231	Full	0.05	0.0500	मकान	रैयती	
943	Gundalpur	142	35	232	Full	0.03	0.0300	मकान	रैयती	
944	Gundalpur	142	82	233	Full	0.13	0.1300	रास्ता	गैरमजलूआ आम	
945	Gundalpur	142	59	234	Full	0.04	0.0400	मकान	रैयती	
946	Gundalpur	142	38	235	Full	0.04	0.0400	घान- III	रैयती	
947	Gundalpur	142	61	236	Full	0.02	0.0200	मकान सहन	रैयती	
948	Gundalpur	142	61	237	Part	0.09	0.0400	टांड- I	रैयती	
949	Gundalpur	142	38	240	Part	0.05	0.0400	मकान	रैयती	
950	Gundalpur	142	39	241	Part	0.06	0.0400	मकान	रैयती	
951	Gundalpur	142	59	278	Part	0.08	0.0600	टांड- I	रैयती	
952	Gundalpur	142	4	279	Part	0.18	0.0600	टांड- I	रैयती	
953	Gundalpur	142	66	280	Part	0.37	0.1400	टांड- I	रैयती	
954	Gundalpur	142	66	283	Full	0.02	0.0200	मकान	रैयती	
955	Gundalpur	142	9	284	Full	0.03	0.0300	टांड- I	रैयती	
956	Gundalpur	142	9	285	Full	0.08	0.0800	मकान	रैयती	
957	Gundalpur	142	13	286	Full	0.04	0.0400	टांड- I	रैयती	
958	Gundalpur	142	13	287	Full	0.07	0.0700	मकान	रैयती	
959	Gundalpur	142	13	288	Full	0.04	0.0400	मकान	रैयती	
960	Gundalpur	142	13	289	Full	0.05	0.0500	मकान	रैयती	
961	Gundalpur	142	13	290	Full	0.07	0.0700	टांड- I	रैयती	
962	Gundalpur	142	13	291	Full	0.08	0.0800	टांड- I	रैयती	
963	Gundalpur	142	9	292	Full	0.09	0.0900	टांड- I	रैयती	
964	Gundalpur	142	26	293	Full	0.02	0.0200	मकान सहान	रैयती	
965	Gundalpur	142	26	294	Full	0.15	0.1500	टांड- I	रैयती	
966	Gundalpur	142	26	295	Full	0.02	0.0200	मकान सहान	रैयती	
967	Gundalpur	142	14	296	Full	0.11	0.1100	टांड- I	रैयती	
968	Gundalpur	142	37	297	Part	0.12	0.0900	घान- II	रैयती	
969	Gundalpur	142	14	298	Full	0.04	0.0400	मकान	रैयती	
970	Gundalpur	142	82	299	Full	0.02	0.0200	रास्ता	गैरमजलूआ आम	
971	Gundalpur	142	14	300	Part	0.06	0.0600	टांड- I	रैयती	
972	Gundalpur	142	28	313	Part	1.08	0.6900	घान- II	रैयती	
973	Gundalpur	142	28	314	Full	0.05	0.0500	मकान	रैयती	
974	Gundalpur	142	62	315	Full	0.07	0.0700	टांड- I	रैयती	
975	Gundalpur	142	28	316	Full	0.09	0.0900	टांड- III	रैयती	
976	Gundalpur	142	62	317	Full	0.09	0.0900	टांड- I	रैयती	
977	Gundalpur	142	11	318	Full	0.04	0.0400	बाडी	रैयती	
978	Gundalpur	142	52	319	Full	0.03	0.0300	मकान सहन	रैयती	
979	Gundalpur	142	11	320	Full	0.02	0.0200	मकान	रैयती	
980	Gundalpur	142	45	321	Full	0.02	0.0200	मकान	रैयती	
981	Gundalpur	142	45	322	Full	0.17	0.1700	टांड- II	रैयती	

16-4-21
Revenue Sub Inspector

16-4-21
Circle Inspector

16-4-21
Circle Officer, Backgaon

मिशन अधिकारी
वडाकाँठ (मजारीना)

Sl. No.	Village	Thana No.	Khata	Plot	Part / Full	Survey Area	Acquired Area	Nature of land	Type of Land	Remarks
982	Gundalpur	142	52	323	Full	0.04	0.0400	टांड-III	रेयती	
983	Gundalpur	142	80	324	Full	0.05	0.0500	टांड-I	रेयती	
984	Gundalpur	142	80	325	Full	0.02	0.0200	मकान सहान	रेयती	
985	Gundalpur	142	56	326	Full	0.10	0.1000	टांड-I	रेयती	
986	Gundalpur	142	56	327	Full	0.06	0.0600	मकान सहान	रेयती	
987	Gundalpur	142	49	328	Full	0.02	0.0200	मकान	रेयती	
988	Gundalpur	142	49	329	Full	0.13	0.1300	टांड-I	रेयती	
989	Gundalpur	142	55	330	Part	0.11	0.0500	टांड-I	रेयती	
990	Gundalpur	142	35	403	Part		0.4700	टांड-II	रेयती	
991	Gundalpur	142	6	404	Part	0.15	0.1000	टांड-I	रेयती	
992	Gundalpur	142	82	405	Part	0.10	0.0700	रास्ता	गैरमजकूआ आम	
993	Gundalpur	142	6	406	Full	0.02	0.0200	मकान	रेयती	
994	Gundalpur	142	82	407	Full	0.65	0.6500	रास्ता	गैरमजकूआ आम	
995	Gundalpur	142	8	408	Full	0.21	0.2100	घान-II	रेयती	
996	Gundalpur	142	7	409	Full	0.91	0.9100	घान-II	रेयती	
997	Gundalpur	142	64	410	Full	0.49	0.4900	घान-II	रेयती	
998	Gundalpur	142	34	411	Full	0.56	0.5600	घान-II	रेयती	
999	Gundalpur	142	39	412	Full		1.2600	घान-II	रेयती	
1000	Gundalpur	142	39	413	Full	0.24	0.2400	घान-II	रेयती	
1001	Gundalpur	142	39	414	Full	0.09	0.0900	खलिहान	रेयती	
1002	Gundalpur	142	13	415	Full	0.06	0.0600	खलिहान	रेयती	
1003	Gundalpur	142	39	416	Full	0.09	0.0900	घान-III	रेयती	
1004	Gundalpur	142	39	417	Full	0.18	0.1800	घान-III	रेयती	
1005	Gundalpur	142	39	418	Full	0.51	0.5100	घान-III	रेयती	
1006	Gundalpur	142	37	419	Full	0.02	0.0200	घान-III	रेयती	
1007	Gundalpur	142	33	420	Full	0.20	0.2000	घान-III	रेयती	
1008	Gundalpur	142	29	421	Full	0.18	0.1800	टांड-III	रेयती	
1009	Gundalpur	142	48	422	Full	0.28	0.2800	टांड-III	रेयती	
1010	Gundalpur	142	7	423	Full	0.01	0.0100	परती कदीम	रेयती	
1011	Gundalpur	142	7	424	Full		0.1400	घान-III	रेयती	
1012	Gundalpur	142	64	425	Full	0.06	0.0600	घान-III	रेयती	
1013	Gundalpur	142	33	426	Full	0.21	0.2100	टांड-III	रेयती	
1014	Gundalpur	142	33	427	Full	0.07	0.0700	घान-II	रेयती	
1015	Gundalpur	142	29	428	Full	0.19	0.1900	घान-III	रेयती	
1016	Gundalpur	142	29	429	Full	0.16	0.1600	घान-III	रेयती	
1017	Gundalpur	142	29	430	Full	0.14	0.1400	घान-III	रेयती	
1018	Gundalpur	142	33	431	Full	0.21	0.2100	घान-I	रेयती	
1019	Gundalpur	142	2	432	Full	0.81	0.8100	घान-I	रेयती	
1020	Gundalpur	142	34	433	Full	0.46	0.4600	घान-III	रेयती	
1021	Gundalpur	142	16	434	Full	0.11	0.1100	घान-III	रेयती	
1022	Gundalpur	142	7	435	Full	0.62	0.6200	घान-III	रेयती	
1023	Gundalpur	142	58	436	Full	0.21	0.2100	घान-III	रेयती	
1024	Gundalpur	142	82	437	Full	0.13	0.1300	रास्ता	गैरमजकूआ आम	
1025	Gundalpur	142	36	438	Full	0.46	0.4600	घान-I	रेयती	
1026	Gundalpur	142	43	439	Full	0.43	0.4300	घान-III	रेयती	
1027	Gundalpur	142	38	440	Full	0.07	0.0700	घान-I	रेयती	
1028	Gundalpur	142	23	441	Full	0.09	0.0900	खलिहान	रेयती	
1029	Gundalpur	142	29	442	Full	0.29	0.2900	टांड-II	रेयती	
1030	Gundalpur	142	49	443	Full	0.06	0.0600	घान-III	रेयती	
1031	Gundalpur	142	82	444	Full	0.05	0.0500	रास्ता	गैरमजकूआ आम	
1032	Gundalpur	142	43	445	Full	0.24	0.2400	टांड-III	रेयती	
1033	Gundalpur	142	36	446	Full	0.13	0.1300	टांड-II	रेयती	
1034	Gundalpur	142	43	447	Full	0.26	0.2600	घान-III	रेयती	
1035	Gundalpur	142	36	448	Full	0.27	0.2700	घान-III	रेयती	
1036	Gundalpur	142	29	449	Full	0.08	0.0800	घान-III	रेयती	
1037	Gundalpur	142	38	450	Full	0.09	0.0900	घान-III	रेयती	
1038	Gundalpur	142	38	451	Full	0.05	0.0500	घान-II	रेयती	
1039	Gundalpur	142	38	452	Full	0.04	0.0400	टांड-I	रेयती	
1040	Gundalpur	142	38	453	Full	0.05	0.0500	टांड-I	रेयती	
1041	Gundalpur	142	38	454	Full	0.04	0.0400	टांड-I	रेयती	
1042	Gundalpur	142	33	455	Full	0.04	0.0400	घान-I	रेयती	
1043	Gundalpur	142	4	456	Full	0.14	0.1400	टांड-II	रेयती	

Revenue Sub Inspector

Circle Inspector

Circle Officer, Bakagaon

अध्या अधिकारी
बकगाँव (दमारीबाग)

Sl. No.	Village	Thana No.	Khata	Plot	Part / Full	Survey Area	Acquired Area	Nature of land	Type of Land	Remarks
1044	Gundalpur	142	4	457	Full	0.18	0.1800	टांड-III	रैयती	
1045	Gundalpur	142	29	458	Full	0.04	0.0400	परती कदीम	रैयती	
1046	Gundalpur	142	29	459	Full	0.11	0.1100	टांड-III	रैयती	
1047	Gundalpur	142	81	460	Full	0.03	0.0300	नाला	गैरमजकूआ खास	
1048	Gundalpur	142	29	461	Full	0.08	0.0800	टांड-III	रैयती	
1049	Gundalpur	142	4	462	Full	0.31	0.3100	धान-II	रैयती	
1050	Gundalpur	142	13	463	Full	0.53	0.5300	धान-II	रैयती	
1051	Gundalpur	142	2	464	Full	0.50	0.5000	धान-I	रैयती	
1052	Gundalpur	142	38	465	Full	0.13	0.1300	धान-I	रैयती	
1053	Gundalpur	142	35	466	Full	0.30	0.3000	धान-I	रैयती	
1054	Gundalpur	142	69	467	Full	0.27	0.2700	टांड-I	रैयती	
1055	Gundalpur	142	59	468	Full	0.23	0.2300	टांड-II	रैयती	
1056	Gundalpur	142	2	469	Full	0.08	0.0800	धान-I	रैयती	
1057	Gundalpur	142	2	470	Full	0.09	0.0900	धान-I	रैयती	
1058	Gundalpur	142	29	471	Full	0.09	0.0900	टांड-III	रैयती	
1059	Gundalpur	142	81	472	Full	0.64	0.6400	परती नाली	गैरमजकूआ खास	
1060	Gundalpur	142	29	473	Full	0.15	0.1500	परती कदीम	रैयती	
1061	Gundalpur	142	2	474	Full	1.48	1.4800	धान-I	रैयती	
1062	Gundalpur	142	29	475	Full	0.11	0.1100	टांड-II	रैयती	
1063	Gundalpur	142	29	476	Full	0.22	0.2200	टांड-II	रैयती	
1064	Gundalpur	142	33	477	Full	0.27	0.2700	टांड-II	रैयती	
1065	Gundalpur	142	29	478	Full	0.07	0.0700	धान-II	रैयती	
1066	Gundalpur	142	43	479	Full	0.25	0.2500	धान-II	रैयती	
1067	Gundalpur	142	36	480	Full	0.26	0.2600	धान-II	रैयती	
1068	Gundalpur	142	33	481	Full	0.23	0.2300	धान-I	रैयती	
1069	Gundalpur	142	33	482	Full	0.24	0.2400	धान-I	रैयती	
1070	Gundalpur	142	29	483	Full	0.07	0.0700	धान-II	रैयती	
1071	Gundalpur	142	29	484	Full	0.18	0.1800	धान-II	रैयती	
1072	Gundalpur	142	29	485	Full	0.18	0.1800	धान-II	रैयती	
1073	Gundalpur	142	81	486	Full	0.02	0.0200	परती गढहा	गैरमजकूआ खास	
1074	Gundalpur	142	33	487	Full	0.17	0.1700	धान-I	रैयती	
1075	Gundalpur	142	29	488	Full	0.20	0.2000	धान-II	रैयती	
1076	Gundalpur	142	4	489	Full	0.21	0.2100	परती कदीम	रैयती	
1077	Gundalpur	142	29	490	Full	0.24	0.2400	धान-II	रैयती	
1078	Gundalpur	142	29	491	Full	0.25	0.2500	धान-II	रैयती	
1079	Gundalpur	142	29	492	Full	0.24	0.2400	धान-II	रैयती	
1080	Gundalpur	142	70	493	Full	0.19	0.1900	धान-II	रैयती	
1081	Gundalpur	142	29	494	Full	0.03	0.0300	परती आर	रैयती	
1082	Gundalpur	142	70	495	Full	0.09	0.0900	टांड-IF	रैयती	
1083	Gundalpur	142	29	496	Full	0.04	0.0400	परती आर	रैयती	
1084	Gundalpur	142	53	497	Full	0.35	0.3500	टांड-II	रैयती	
1085	Gundalpur	142	36	498	Full	0.10	0.1000	टांड-II	रैयती	
1086	Gundalpur	142	28	499	Full	0.12	0.1200	धान-II	रैयती	
1087	Gundalpur	142	28	500	Full	0.33	0.3300	धान-II	रैयती	
1088	Gundalpur	142	28	501	Full	0.18	0.1800	धान-II	रैयती	
1089	Gundalpur	142	28	502	Full	0.08	0.0800	धान-I	रैयती	
1090	Gundalpur	142	81	503	Full	0.04	0.0400	परती गढहा	गैरमजकूआ खास	
1091	Gundalpur	142	81	504	Full	0.08	0.0800	परती कदीम	गैरमजकूआ खास	
1092	Gundalpur	142	29	505	Full	0.19	0.1900	धान-II	रैयती	
1093	Gundalpur	142	81	506	Full	0.26	0.2600	परती कदीम	गैरमजकूआ खास	
1094	Gundalpur	142	59	507	Full	0.07	0.0700	टांड-II	रैयती	
1095	Gundalpur	142	59	508	Full	0.10	0.1000	टांड-II	रैयती	
1096	Gundalpur	142	81	509	Full	0.17	0.1700	परती कदीम	गैरमजकूआ खास	
1097	Gundalpur	142	59	510	Full	0.60	0.6000	धान-III	रैयती	
1098	Gundalpur	142	57	511	Full	0.16	0.1600	टांड-II	रैयती	
1099	Gundalpur	142	25	512	Full	0.07	0.0700	टांड-II	रैयती	
1100	Gundalpur	142	43	513	Full	0.41	0.4100	टांड-II	रैयती	
1101	Gundalpur	142	36	514	Full	0.51	0.5100	टांड-II	रैयती	
1102	Gundalpur	142	43	515	Full	0.14	0.1400	टांड-II	रैयती	
1103	Gundalpur	142	59	516	Full	0.41	0.4100	धान-III	रैयती	
1104	Gundalpur	142	2	517	Full	0.66	0.6600	टांड-II	रैयती	
1105	Gundalpur	142	2	518	Full	0.07	0.0700	टांड-II	रैयती	

Revenue Sub Inspector

Circle Inspector

Circle Officer Bankagaon

Sl. No.	Village	Thana No.	Khata	Plot	Part / Full	Survey Area	Acquired Area	Nature of land	Type of Land	Remarks
1106	Gundalpur	142	53	519	Full	0.18	0.1800	घान-III	रैयती	
1107	Gundalpur	142	53	520	Full	0.08	0.0800	परीत आर	रैयती	
1108	Gundalpur	142	16	521	Full	0.33	0.3300	टांड-III	रैयती	
1109	Gundalpur	142	29	522	Full	0.86	0.8600	टांड-III	रैयती	
1110	Gundalpur	142	81	523	Full	0.11	0.1100	परीत कदीम	गैरमजकूआ खास	
1111	Gundalpur	142	33	524	Full	0.05	0.0500	टांड-I	रैयती	
1112	Gundalpur	142	81	525	Full	0.07	0.0700	परीत कदीम	गैरमजकूआ खास	
1113	Gundalpur	142	33	526	Full	0.56	0.5600	टांड-III	रैयती	
1114	Gundalpur	142	33	527	Full		0.4700	टांड-II	रैयती	
1115	Gundalpur	142	82	528	Full	0.33	0.3300	रास्ता	गैरमजकूआ आम	
1116	Gundalpur	142	2	529	Full	3.71	3.7100	टांड-I	रैयती	
1117	Gundalpur	142	81	530	Full	0.19	0.1900	परीत टांड	गैरमजकूआ खास	
1118	Gundalpur	142	67	531	Full	0.63	0.6300	घान-III	रैयती	
1119	Gundalpur	142	64	532	Full	0.01	0.0100	परीत कदीम	रैयती	
1120	Gundalpur	142	64	533	Full	1.87	1.8700	घान-II	रैयती	
1121	Gundalpur	142	58	534	Full	0.10	0.1000	घान-III	रैयती	
1122	Gundalpur	142	82	535	Full	0.84	0.8400	रास्ता	गैरमजकूआ आम	
1123	Gundalpur	142	11	536	Full	0.06	0.0600	घान-III	रैयती	
1124	Gundalpur	142	28	537	Full	0.80	0.8000	घान-III	रैयती	
1125	Gundalpur	142	39	538	Full	0.87	0.8700	टांड-I	रैयती	
1126	Gundalpur	142	39	539	Full	0.18	0.1800	टांड-I	रैयती	
1127	Gundalpur	142	7	540	Full	0.20	0.2000	घान-III	रैयती	
1128	Gundalpur	142	34	541	Full	0.19	0.1900	घान-III	रैयती	
1129	Gundalpur	142	59	542	Full	0.05	0.0500	खलिहान	रैयती	
1130	Gundalpur	142	23	543	Full	0.03	0.0300	खलिहान	रैयती	
1131	Gundalpur	142	9	544	Full	0.05	0.0500	खलिहान	रैयती	
1132	Gundalpur	142	49	545	Full	0.07	0.0700	घान-III	रैयती	
1133	Gundalpur	142	2	546	Full	2.37	2.3700	घान-I	रैयती	
1134	Gundalpur	142	29	547	Full	0.22	0.2200	घान-II	रैयती	
1135	Gundalpur	142	49	548	Full	0.76	0.7600	घान-III	रैयती	
1136	Gundalpur	142	29	549	Full	0.59	0.5900	टांड-II	रैयती	
1137	Gundalpur	142	48	550	Full	0.97	0.9700	घान-III	रैयती	
1138	Gundalpur	142	5	551	Full	0.51	0.5100	घान-III	रैयती	
1139	Gundalpur	142	84	552	Full	2.61	2.6100	घान-I	रैयती	
1140	Gundalpur	142	31	553	Full	0.61	0.6100	घान-III	रैयती	
1141	Gundalpur	142	31	554	Full	0.43	0.4300	घान-III	रैयती	
1142	Gundalpur	142	36	555	Full	0.36	0.3600	टांड-III	रैयती	
1143	Gundalpur	142	29	556	Full	0.13	0.1300	घान-III	रैयती	
1144	Gundalpur	142	29	557	Full	0.21	0.2100	घान-III	रैयती	
1145	Gundalpur	142	69	558	Full	0.84	0.8400	घान-III	रैयती	
1146	Gundalpur	142	43	559	Full	0.61	0.6100	घान-III	रैयती	
1147	Gundalpur	142	48	560	Full	0.49	0.4900	घान-III	रैयती	
1148	Gundalpur	142	82	561	Full	1.46	1.4600	रास्ता	गैरमजकूआ आम	
1149	Gundalpur	142	64	562	Full	0.63	0.6300	घान-II	रैयती	
1150	Gundalpur	142	81	563	Full	0.08	0.0800	परीत नाली	गैरमजकूआ खास	
1151	Gundalpur	142	31	564	Part	0.41	0.4000	घान-III	रैयती	
1152	Gundalpur	142	5	565	Full	0.52	0.5200	घान-II	रैयती	
1153	Gundalpur	142	31	566	Full	0.08	0.0800	घान-III	रैयती	
1154	Gundalpur	142	56	567	Full	0.02	0.0200	घान-III	रैयती	
1155	Gundalpur	142	2	568	Full	0.81	0.8100	घान-I	रैयती	
1156	Gundalpur	142	26	569	Part	0.09	0.0600	घान-III	रैयती	
1157	Gundalpur	142	31	586	Part	0.17	0.1400	टांड-II	रैयती	
1158	Gundalpur	142	31	587	Full	0.61	0.6100	टांड-II	रैयती	
1159	Gundalpur	142	48	588	Part	0.49	0.3600	घान-II	रैयती	
1160	Gundalpur	142	43	590	Part	0.25	0.1300	घान-III	रैयती	
1161	Gundalpur	142	36	591	Full	0.22	0.2200	घान-III	रैयती	
1162	Gundalpur	142	9	592	Full		0.3600	टांड-III	रैयती	
1163	Gundalpur	142	4	593	Full	0.21	0.2100	घान-III	रैयती	
1164	Gundalpur	142	18	594	Full	0.04	0.0400	घान-III	रैयती	
1165	Gundalpur	142	18	595	Full	0.36	0.3600	घान-II	रैयती	
1166	Gundalpur	142	67	596	Full	0.24	0.2400	घान-II	रैयती	
1167	Gundalpur	142	29	597	Full	0.24	0.2400	घान-II	रैयती	

Revenue Sub Inspector

Circle Inspector

Circle Officer, Barkagaon

Sl. No.	Village	Thana No.	Khata	Plot	Part / Full	Survey Area	Acquired Area	Nature of land	Type of Land	Remarks
1168	Gundalpur	142	33	598	Part	0.27	0.2000	घान-11	रैयती	
1169	Gundalpur	142	33	599	Full	0.06	0.0600	घान-111	रैयती	
1170	Gundalpur	142	33	600	Part	0.04	0.0300	घान-1	रैयती	
1171	Gundalpur	142	18	601	Full	0.30	0.3000	घान-11	रैयती	
1172	Gundalpur	142	18	602	Full	0.01	0.0100	घान-11	रैयती	
1173	Gundalpur	142	50	603	Full	0.25	0.2500	टांड-111	रैयती	
1174	Gundalpur	142	28	604	Full	0.67	0.6700	घान-111	रैयती	
1175	Gundalpur	142	28	605	Full	0.05	0.0500	घान-111	रैयती	
1176	Gundalpur	142	81	606	Full	0.05	0.0500	परती कदीम	गैरमजकूआ खास	
1177	Gundalpur	142	29	607	Full	0.11	0.1100	घान-11	रैयती	
1178	Gundalpur	142	29	608	Full	0.15	0.1500	घान-11	रैयती	
1179	Gundalpur	142	29	609	Full	0.04	0.0400	घान-11	रैयती	
1180	Gundalpur	142	43	610	Full	0.25	0.2500	घान-11	रैयती	
1181	Gundalpur	142	36	611	Full	0.25	0.2500	घान-11	रैयती	
1182	Gundalpur	142	70	612	Full	0.21	0.2100	घान-111	रैयती	
1183	Gundalpur	142	39	613	Full	0.42	0.4200	घान-111	रैयती	
1184	Gundalpur	142	54	614	Part	0.85	0.0800	टांड-1	रैयती	
1185	Gundalpur	142	71	615	Part	0.62	0.3900	घान-111	रैयती	
1186	Gundalpur	142	58	616	Full	0.07	0.0700	घान-111	रैयती	
1187	Gundalpur	142	18	617	Part	0.34	0.0200	घान-111	रैयती	
1188	Gundalpur	142	28	618	Part	0.41	0.1700	घान-111	रैयती	
1189	Gundalpur	142	36	620	Part	0.27	0.0200	घान-11	रैयती	
1190	Gundalpur	142	82	632	Part	2.99	1.6800	रास्ता	गैरमजकूआ आम	
1191	Gundalpur	142	2	660	Part	2.70	1.3000	टांड-111	रैयती	
1192	Gundalpur	142	70	661	Full	0.06	0.0600	टांड-111	रैयती	
1193	Gundalpur	142	1	662	Full	2.30	2.3000	घान-11	रैयती	
1194	Gundalpur	142	81	663	Full	0.09	0.0900	परती कदीम	गैरमजकूआ खास	
1195	Gundalpur	142	16	664	Full	0.05	0.0500	टांड-111	रैयती	
1196	Gundalpur	142	34	665	Full	0.13	0.1300	टांड-1	रैयती	
1197	Gundalpur	142	16	666	Part	0.14	0.0100	टांड-11	रैयती	
1198	Gundalpur	142	7	667	Part	0.37	0.1900	टांड-111	रैयती	
1199	Gundalpur	142	81	668	Full	0.02	0.0200	परती कदीम	गैरमजकूआ खास	
1200	Gundalpur	142	81	670	Part	1.26	1.2000	परती कदीम	गैरमजकूआ खास	
1201	Gundalpur	142	46	671	Full	0.26	0.2600	परती कदीम	रैयती	
1202	Gundalpur	142	46	672	Full	0.66	0.6600	घान-111	रैयती	
1203	Gundalpur	142	5	673	Full	0.79	0.7900	घान-111	रैयती	
1204	Gundalpur	142	61	674	Full	0.84	0.8400	घान-111	रैयती	
1205	Gundalpur	142	61	675	Full	0.15	0.1500	घान-111	रैयती	
1206	Gundalpur	142	61	676	Full	0.01	0.0100	परती कदीम	रैयती	
1207	Gundalpur	142	69	677	Full	0.28	0.2800	घान-111	रैयती	
1208	Gundalpur	142	19	678	Full	0.10	0.1000	घान-111	रैयती	
1209	Gundalpur	142	19	679	Full	0.95	0.9500	घान-111	रैयती	
1210	Gundalpur	142	54	680	Full	1.35	1.3500	घान-111	रैयती	
1211	Gundalpur	142	71	681	Full	0.47	0.4700	घान-111	रैयती	
1212	Gundalpur	142	63	682	Full	0.54	0.5400	घान-111	रैयती	
1213	Gundalpur	142	31	683	Full	0.11	0.1100	घान-111	रैयती	
1214	Gundalpur	142	5	684	Full	1.37	1.3700	घान-111	रैयती	
1215	Gundalpur	142	54	685	Full	0.04	0.0400	घान-111	रैयती	
1216	Gundalpur	142	20	687	Full	0.10	0.1000	घान-11	रैयती	
1217	Gundalpur	142	39	688	Full	0.82	0.8200	घान-11	रैयती	
1218	Gundalpur	142	36	689	Full	0.72	0.7200	घान-11	रैयती	
1219	Gundalpur	142	36	690	Full	0.12	0.1200	घान-11	रैयती	
1220	Gundalpur	142	9	691	Full	1.04	1.0400	घान-111	रैयती	
1221	Gundalpur	142	29	692	Full	0.98	0.9800	घान-111	रैयती	
1222	Gundalpur	142	43	693	Full	0.47	0.4700	घान-111	रैयती	
1223	Gundalpur	142	43	694	Full	0.29	0.2900	घान-11	रैयती	
1224	Gundalpur	142	31	695	Full		0.1800	घान-111	रैयती	
1225	Gundalpur	142	31	696	Full	1.17	1.1700	घान-111	रैयती	
1226	Gundalpur	142	48	697	Full	0.32	0.3200	घान-111	रैयती	
1227	Gundalpur	142	36	698	Full	0.74	0.7400	घान-11	रैयती	
1228	Gundalpur	142	48	699	Full	0.38	0.3800	घान-11	रैयती	
1229	Gundalpur	142	9	700	Full	0.28	0.2800	घान-111	रैयती	

Revenue Sub Inspector

Circle Inspector

Circle Officer, Barkagaon

अवल अधिकारी
मुकामाँव (बनारस)

Sl. No.	Village	Thana No.	Khata	Plot	Part / Full	Survey Area	Acquired Area	Nature of land	Type of Land	Remarks
1230	Gundalpur	142	29	701	Full	0.61	0.6100	धान-III	रेयती	
1231	Gundalpur	142	29	702	Full	0.64	0.6400	धान-III	रेयती	
1232	Gundalpur	142	31	703	Full	0.94	0.9400	धान-III	रेयती	
1233	Gundalpur	142	38	704	Full	0.39	0.3900	धान-II	रेयती	
1234	Gundalpur	142	38	705	Full	0.37	0.3700	धान-II	रेयती	
1235	Gundalpur	142	38	706	Full	0.34	0.3400	धान-II	रेयती	
1236	Gundalpur	142	63	707	Full	0.38	0.3800	धान-III	रेयती	
1237	Gundalpur	142	63	708	Full	1.00	1.0000	धान-III	रेयती	
1238	Gundalpur	142	16	709	Full	0.76	0.7600	टांड-I	रेयती	
1239	Gundalpur	142	75	710	Full	0.59	0.5900	धान-III	रेयती	
1240	Gundalpur	142	13	711	Full	0.50	0.5000	धान-III	रेयती	
1241	Gundalpur	142	13	712	Full	0.54	0.5400	धान-III	रेयती	
1242	Gundalpur	142	34	713	Full	1.22	1.2200	धान-III	रेयती	
1243	Gundalpur	142	16	714	Full	1.04	1.0400	धान-III	रेयती	
1244	Gundalpur	142	7	715	Full	2.30	2.3000	धान-III	रेयती	
1245	Gundalpur	142	29	716	Full	0.29	0.2900	धान-III	रेयती	
1246	Gundalpur	142	61	717	Full	0.31	0.3100	धान-III	रेयती	
1247	Gundalpur	142	2	718	Full	0.48	0.4800	धान-II	रेयती	
1248	Gundalpur	142	39	719	Full	0.54	0.5400	धान-III	रेयती	
1249	Gundalpur	142	39	720	Full	0.01	0.0100	टांड-I	रेयती	
1250	Gundalpur	142	31	721	Full	0.18	0.1800	धान-III	रेयती	
1251	Gundalpur	142	4	722	Full	0.49	0.4900	धान-III	रेयती	
1252	Gundalpur	142	66	723	Full	0.48	0.4800	धान-III	रेयती	
1253	Gundalpur	142	25	724	Full	0.10	0.1000	धान-III	रेयती	
1254	Gundalpur	142	33	725	Full	0.11	0.1100	धान-III	रेयती	
1255	Gundalpur	142	59	726	Full	0.46	0.4600	धान-III	रेयती	
1256	Gundalpur	142	58	727	Full		1.0600	धान-III	रेयती	
1257	Gundalpur	142	62	728	Full	0.77	0.7700	धान-III	रेयती	
1258	Gundalpur	142	46	729	Full	0.21	0.2100	धान-III	रेयती	
1259	Gundalpur	142	46	730	Full	0.21	0.2100	धान-III	रेयती	
1260	Gundalpur	142	7	731	Full	0.17	0.1700	धान-III	रेयती	
1261	Gundalpur	142	19	732	Full	0.42	0.4200	धान-III	रेयती	
1262	Gundalpur	142	34	733	Full	0.06	0.0600	धान-III	रेयती	
1263	Gundalpur	142	16	734	Full	0.10	0.1000	धान-III	रेयती	
1264	Gundalpur	142	23	735	Full	0.30	0.3000	धान-III	रेयती	
1265	Gundalpur	142	33	736	Full	0.04	0.0400	धान-II	रेयती	
1266	Gundalpur	142	33	737	Full	0.24	0.2400	धान-II	रेयती	
1267	Gundalpur	142	33	738	Full	0.10	0.1000	धान-III	रेयती	
1268	Gundalpur	142	37	739	Full	0.27	0.2700	धान-I	रेयती	
1269	Gundalpur	142	29	740	Full	0.11	0.1100	धान-III	रेयती	
1270	Gundalpur	142	23	741	Full	0.26	0.2600	धान-III	रेयती	
1271	Gundalpur	142	46	742	Full	0.02	0.0200	धान-III	रेयती	
1272	Gundalpur	142	23	743	Full	0.03	0.0300	धान-III	रेयती	
1273	Gundalpur	142	23	744	Full	0.10	0.1000	धान-III	रेयती	
1274	Gundalpur	142	23	745	Full	0.31	0.3100	धान-III	रेयती	
1275	Gundalpur	142	23	746	Full	0.04	0.0400	धान-III	रेयती	
1276	Gundalpur	142	33	747	Full	0.11	0.1100	धान-III	रेयती	
1277	Gundalpur	142	33	748	Full	0.13	0.1300	धान-III	रेयती	
1278	Gundalpur	142	33	749	Full	0.26	0.2600	धान-III	रेयती	
1279	Gundalpur	142	23	750	Full	0.06	0.0600	धान-III	रेयती	
1280	Gundalpur	142	29	751	Full	0.10	0.1000	धान-III	रेयती	
1281	Gundalpur	142	33	752	Full	0.12	0.1200	धान-III	रेयती	
1282	Gundalpur	142	23	753	Full	0.12	0.1200	धान-III	रेयती	
1283	Gundalpur	142	23	754	Full	0.06	0.0600	धान-III	रेयती	
1284	Gundalpur	142	23	755	Full	0.10	0.1000	धान-III	रेयती	
1285	Gundalpur	142	23	756	Full	0.08	0.0800	धान-III	रेयती	
1286	Gundalpur	142	81	757	Full	0.27	0.2700	परती कदीम	गैरमजरूआ खास	
1287	Gundalpur	142	59	758	Full	0.10	0.1000	परतीगीड	रेयती	
1288	Gundalpur	142	59	759	Full	1.22	1.2200	धान-III	रेयती	
1289	Gundalpur	142	81	760	Full	1.19	1.1900	परती कदीम	गैरमजरूआ खास	
1290	Gundalpur	142	59	761	Full	0.03	0.0300	परती आर	रेयती	
1291	Gundalpur	142	59	762	Full	0.37	0.3700	धान-II	रेयती	

Revenue Sub Inspector

Circle Inspector

Circle Officer, Barakagaon

Mr C

अधिकारी
बारकागाँव (इजारीखाना)

Sl. No.	Village	Thana No.	Khata	Plot	Part / Full	Survey Area	Acquired Area	Nature of land	Type of Land	Remarks
1292	Gundalpur	142	81	763	Full	0.44	0.4400	परती कदीम	गैरमजलूआ खास	
1293	Gundalpur	142	45	764	Full	0.06	0.0600	धान- II	रैयती	
1294	Gundalpur	142	45	765	Full	0.29	0.2900	टांड- II	रैयती	
1295	Gundalpur	142	45	766	Full	0.36	0.3600	धान- II	रैयती	
1296	Gundalpur	142	81	767	Full		0.5300	परती कदीम	गैरमजलूआ खास	
1297	Gundalpur	142	29	768	Full	0.36	0.3600	धान- III	रैयती	
1298	Gundalpur	142	25	769	Full	0.15	0.1500	धान- III	रैयती	
1299	Gundalpur	142	57	770	Full	0.27	0.2700	धान- III	रैयती	
1300	Gundalpur	142	57	771	Full	0.03	0.0300	धान- III	रैयती	
1301	Gundalpur	142	13	772	Full	0.10	0.1000	धान- III	रैयती	
1302	Gundalpur	142	58	773	Full	0.36	0.3600	धान- III	रैयती	
1303	Gundalpur	142	13	774	Full	0.72	0.7200	धान- III	रैयती	
1304	Gundalpur	142	58	775	Full	0.26	0.2600	धान- III	रैयती	
1305	Gundalpur	142	29	776	Full	0.26	0.2600	धान- III	रैयती	
1306	Gundalpur	142	43	777	Full	0.25	0.2500	धान- III	रैयती	
1307	Gundalpur	142	26	778	Full	0.16	0.1600	धान- III	रैयती	
1308	Gundalpur	142	66	779	Full	0.23	0.2300	धान- III	रैयती	
1309	Gundalpur	142	45	780	Full	0.29	0.2900	धान- III	रैयती	
1310	Gundalpur	142	81	781	Full	0.15	0.1500	परती कदीम	गैरमजलूआ खास	
1311	Gundalpur	142	66	782	Full	0.19	0.1900	परती कदीम	रैयती	
1312	Gundalpur	142	26	783	Full	0.10	0.1000	धान- III	रैयती	
1313	Gundalpur	142	82	784	Full	0.38	0.3800	रास्ता	गैरमजलूआ आम	
1314	Gundalpur	142	27	785	Full	0.14	0.1400	धान- III	रैयती	
1315	Gundalpur	142	58	786	Full	0.06	0.0600	धान- III	रैयती	
1316	Gundalpur	142	14	787	Full	0.69	0.6900	धान- III	रैयती	
1317	Gundalpur	142	36	788	Full	0.66	0.6600	धान- III	रैयती	
1318	Gundalpur	142	36	789	Full	0.13	0.1300	धान- III	रैयती	
1319	Gundalpur	142	5	790	Full	0.40	0.4000	धान- III	रैयती	
1320	Gundalpur	142	9	791	Full	0.38	0.3800	धान- III	रैयती	
1321	Gundalpur	142	13	792	Full	0.37	0.3700	धान- III	रैयती	
1322	Gundalpur	142	13	793	Full	0.33	0.3300	धान- III	रैयती	
1323	Gundalpur	142	58	794	Full	0.07	0.0700	धान- III	रैयती	
1324	Gundalpur	142	41	795	Full	0.52	0.5200	धान- II	रैयती	
1325	Gundalpur	142	41	796	Full	0.01	0.0100	परती कदीम	रैयती	
1326	Gundalpur	142	41	797	Full	0.11	0.1100	धान- III	रैयती	
1327	Gundalpur	142	23	798	Full	0.33	0.3300	धान- III	रैयती	
1328	Gundalpur	142	23	799	Full	0.09	0.0900	धान- III	रैयती	
1329	Gundalpur	142	23	800	Full	0.13	0.1300	धान- III	रैयती	
1330	Gundalpur	142	23	801	Full	0.11	0.1100	धान- III	रैयती	
1331	Gundalpur	142	23	802	Full	0.23	0.2300	धान- III	रैयती	
1332	Gundalpur	142	33	803	Full	0.05	0.0500	धान- III	रैयती	
1333	Gundalpur	142	36	804	Full	0.04	0.0400	धान- III	रैयती	
1334	Gundalpur	142	43	805	Full	0.05	0.0500	धान- III	रैयती	
1335	Gundalpur	142	23	806	Full	0.03	0.0300	टांड- III	रैयती	
1336	Gundalpur	142	23	807	Full	0.05	0.0500	टांड- III	रैयती	
1337	Gundalpur	142	23	808	Full	0.04	0.0400	टांड- III	रैयती	
1338	Gundalpur	142	23	809	Full	0.03	0.0300	टांड- III	रैयती	
1339	Gundalpur	142	66	810	Full	0.21	0.2100	धान- III	रैयती	
1340	Gundalpur	142	66	811	Full	1.90	1.9000	धान- III	रैयती	
1341	Gundalpur	142	23	812	Full	0.19	0.1900	धान- III	रैयती	
1342	Gundalpur	142	66	813	Full		0.0700	धान- III	रैयती	
1343	Gundalpur	142	7	814	Full	0.84	0.8400	धान- III	रैयती	
1344	Gundalpur	142	16	815	Full	0.58	0.5800	धान- III	रैयती	
1345	Gundalpur	142	7	816	Full	0.51	0.5100	धान- III	रैयती	
1346	Gundalpur	142	34	817	Full	0.63	0.6300	धान- III	रैयती	
1347	Gundalpur	142	28	818	Full	0.22	0.2200	धान- III	रैयती	
1348	Gundalpur	142	81	819	Full	0.53	0.5300	नाला	गैरमजलूआ खास	
1349	Gundalpur	142	28	820	Full	0.27	0.2700	धान- III	रैयती	
1350	Gundalpur	142	48	821	Full	0.06	0.0600	परती कदीम	रैयती	
1351	Gundalpur	142	8	822	Full	0.18	0.1800	परती कदीम	रैयती	
1352	Gundalpur	142	81	823	Full	0.33	0.3300	परती कदीम	गैरमजलूआ खास	
1353	Gundalpur	142	81	824	Full	0.72	0.7200	परती कदीम	गैरमजलूआ खास	

Revenue Sub Inspector

Circle Inspector

Circle Officer Barkagaon

Sl. No.	Village	Thana No.	Khata	Plot	Part / Full	Survey Area	Acquired Area	Nature of land	Type of Land	Remarks
1354	Gundalpur	142	2	825	Full	0.75	0.7500	धान- I	रैयती	
1355	Gundalpur	142	81	826	Full	0.54	0.5400	परती कदीम	गैरमजलूआ खास	
1356	Gundalpur	142	28	827	Full	1.29	1.2900	धान- II	रैयती	
1357	Gundalpur	142	81	828	Full	0.30	0.3000	परती कदीम	गैरमजलूआ खास	
1358	Gundalpur	142	8	829	Full	0.76	0.7600	धान- III	रैयती	
1359	Gundalpur	142	58	830	Full	0.14	0.1400	धान- III	रैयती	
1360	Gundalpur	142	81	831	Full	0.11	0.1100	नाला	गैरमजलूआ खास	
1361	Gundalpur	142	82	832	Full	0.07	0.0700	मंदिर	गैरमजलूआ आम	
1362	Gundalpur	142	3	833	Full	0.62	0.6200	धान- II	रैयती	
1363	Gundalpur	142	63	834	Full	0.11	0.1100	धान- III	रैयती	
1364	Gundalpur	142	63	835	Full	0.54	0.5400	धान- III	रैयती	
1365	Gundalpur	142	33	836	Full	0.17	0.1700	धान- III	रैयती	
1366	Gundalpur	142	18	837	Full	0.59	0.5900	धान- III	रैयती	
1367	Gundalpur	142	33	838	Full	0.30	0.3000	धान- III	रैयती	
1368	Gundalpur	142	29	839	Full	0.26	0.2600	धान- III	रैयती	
1369	Gundalpur	142	35	840	Full	0.46	0.4600	धान- III	रैयती	
1370	Gundalpur	142	35	841	Full	0.05	0.0500	परती कदीम	रैयती	
1371	Gundalpur	142	35	842	Full	0.06	0.0600	धान- II	रैयती	
1372	Gundalpur	142	14	843	Full	0.09	0.0900	धान- III	रैयती	
1373	Gundalpur	142	66	844	Full	0.42	0.4200	धान- III	रैयती	
1374	Gundalpur	142	9	845	Full	0.33	0.3300	धान- III	रैयती	
1375	Gundalpur	142	66	846	Full	0.60	0.6000	धान- III	रैयती	
1376	Gundalpur	142	35	847	Full	0.40	0.4000	धान- II	रैयती	
1377	Gundalpur	142	81	848	Full	0.73	0.7300	परती कदीम	गैरमजलूआ खास	
1378	Gundalpur	142	28	849	Full	0.23	0.2300	धान- III	रैयती	
1379	Gundalpur	142	28	850	Full	2.00	2.0000	धान- III	रैयती	
1380	Gundalpur	142	33	851	Full	0.51	0.5100	टांड- I	रैयती	
1381	Gundalpur	142	29	852	Full	0.18	0.1800	टांड- III	रैयती	
1382	Gundalpur	142	48	853	Full	0.27	0.2700	टांड- III	रैयती	
1383	Gundalpur	142	36	854	Full	0.12	0.1200	टांड- III	रैयती	
1384	Gundalpur	142	43	855	Full	0.16	0.1600	टांड- III	रैयती	
1385	Gundalpur	142	81	856	Full	6.42	6.4200	परती कदीम	गैरमजलूआ खास	
1386	Gundalpur	142	54	857	Full	0.46	0.4600	टांड- II	रैयती	
1387	Gundalpur	142	14	858	Full	0.10	0.1000	टांड- III	रैयती	
1388	Gundalpur	142	81	859	Full	0.05	0.0500	परती कदीम	गैरमजलूआ खास	
1389	Gundalpur	142	71	860	Full	0.22	0.2200	धान- III	रैयती	
1390	Gundalpur	142	28	861	Full	0.32	0.3200	धान- III	रैयती	
1391	Gundalpur	142	82	862	Full	0.19	0.1900	रास्ता	गैरमजलूआ आम	
1392	Gundalpur	142	57	863	Full	0.12	0.1200	टांड- III	रैयती	
1393	Gundalpur	142	25	864	Full	0.07	0.0700	टांड- III	रैयती	
1394	Gundalpur	142	82	865	Full	0.10	0.1000	रास्ता	गैरमजलूआ आम	
1395	Gundalpur	142	28	866	Full	0.06	0.0600	धान- III	रैयती	
1396	Gundalpur	142	28	867	Full	0.26	0.2600	धान- III	रैयती	
1397	Gundalpur	142	63	868	Full	0.36	0.3600	धान- II	रैयती	
1398	Gundalpur	142	18	869	Full	0.08	0.0800	धान- III	रैयती	
1399	Gundalpur	142	54	870	Full	0.07	0.0700	धान- II	रैयती	
1400	Gundalpur	142	18	871	Full	0.09	0.0900	धान- III	रैयती	
1401	Gundalpur	142	54	872	Full	0.10	0.1000	धान- II	रैयती	
1402	Gundalpur	142	63	873	Full	0.12	0.1200	परती कदीम	रैयती	
1403	Gundalpur	142	45	874	Full	0.14	0.1400	धान- II	रैयती	
1404	Gundalpur	142	81	875	Full	0.09	0.0900	परती कदीम	गैरमजलूआ खास	
1405	Gundalpur	142	54	876	Full	0.64	0.6400	टांड- III	रैयती	
1406	Gundalpur	142	18	877	Full	0.25	0.2500	धान- III	रैयती	
1407	Gundalpur	142	10	878	Full	0.17	0.1700	धान- III	रैयती	
1408	Gundalpur	142	28	879	Full	0.28	0.2800	धान- III	रैयती	
1409	Gundalpur	142	28	880	Full	0.28	0.2800	धान- III	रैयती	
1410	Gundalpur	142	48	881	Full	0.70	0.7000	धान- II	रैयती	
1411	Gundalpur	142	56	882	Full	0.19	0.1900	टांड- II	रैयती	
1412	Gundalpur	142	9	883	Full	0.22	0.2200	धान- II	रैयती	
1413	Gundalpur	142	81	884	Full	0.02	0.0200	परती कदीम	गैरमजलूआ खास	
1414	Gundalpur	142	52	885	Full	0.29	0.2900	धान- II	रैयती	
1415	Gundalpur	142	11	886	Full	0.26	0.2600	टांड- III	रैयती	

Revenue Sub Inspector

Circle Inspector

Circle Officer, Bahadragan

अधिवक्ता अधिकारी
बाहदुरगढ़ (हजारीबाग)

Sl. No.	Village	Thana No.	Khata	Plot	Part / Full	Survey Area	Acquired Area	Nature of land	Type of Land	Remarks
1416	Gundalpur	142	28	887	Full	1.02	1.0200	घान-11	रैयती	
1417	Gundalpur	142	52	888	Full	0.10	0.1000	टांड-111	रैयती	
1418	Gundalpur	142	49	889	Full	0.28	0.2800	टांड-111	रैयती	
1419	Gundalpur	142	81	890	Full	0.09	0.0900	परती गढहा	गैरमजकूआ खास	
1420	Gundalpur	142	66	891	Full		0.9000	घान-11	रैयती	
1421	Gundalpur	142	81	892	Full	0.22	0.2200	परती कदीम	गैरमजकूआ खास	
1422	Gundalpur	142	58	893	Full	0.18	0.1800	घान-11	रैयती	
1423	Gundalpur	142	58	894	Full	0.06	0.0600	घान-11	रैयती	
1424	Gundalpur	142	67	895	Full	0.32	0.3200	घान-11	रैयती	
1425	Gundalpur	142	35	896	Full	0.27	0.2700	घान-11	रैयती	
1426	Gundalpur	142	81	897	Full	0.12	0.1200	परती कदीम	गैरमजकूआ खास	
1427	Gundalpur	142	23	898	Full	0.11	0.1100	घान-11	रैयती	
1428	Gundalpur	142	81	899	Full	0.90	0.9000	परती कदीम	गैरमजकूआ खास	
1429	Gundalpur	142	58	900	Full	0.43	0.4300	टांड-111	रैयती	
1430	Gundalpur	142	23	901	Full	0.10	0.1000	घान-111	रैयती	
1431	Gundalpur	142	23	902	Full	0.06	0.0600	घान-111	रैयती	
1432	Gundalpur	142	23	903	Full	0.07	0.0700	घान-111	रैयती	
1433	Gundalpur	142	23	904	Full	0.07	0.0700	घान-111	रैयती	
1434	Gundalpur	142	81	905	Full	0.19	0.1900	परीव नाली	गैरमजकूआ खास	
1435	Gundalpur	142	11	906	Full	0.13	0.1300	टांड-111	रैयती	
1436	Gundalpur	142	28	907	Full	0.49	0.4900	घान-111	रैयती	
1437	Gundalpur	142	66	908	Full	0.14	0.1400	घान-111	रैयती	
1438	Gundalpur	142	66	909	Full	0.33	0.3300	घान-111	रैयती	
1439	Gundalpur	142	55	910	Full	0.08	0.0800	टांड-111	रैयती	
1440	Gundalpur	142	58	911	Full	0.34	0.3400	टांड-111	रैयती	
1441	Gundalpur	142	49	912	Full	0.19	0.1900	टांड-111	रैयती	
1442	Gundalpur	142	31	913	Full	0.09	0.0900	टांड-1	रैयती	
1443	Gundalpur	142	66	914	Full	0.21	0.2100	टांड-111	रैयती	
1444	Gundalpur	142	81	915	Full	0.36	0.3600	परती कदीम	गैरमजकूआ खास	
1445	Gundalpur	142	35	916	Full	0.13	0.1300	टांड-11	रैयती	
1446	Gundalpur	142	66	917	Full	0.32	0.3200	परती कदीम	रैयती	
1447	Gundalpur	142	8	918	Full	0.19	0.1900	परती कदीम	रैयती	
1448	Gundalpur	142	81	919	Full	3.37	3.3700	जंगल	गैरमजकूआ खास	
1449	Gundalpur	142	81	920	Full	12.04	12.0400	नदी	गैरमजकूआ खास	
1450	Gundalpur	142	58	921	Full	0.49	0.4900	परती कदीम	रैयती	
1451	Gundalpur	142	31	922	Full	0.45	0.4500	घान-111	रैयती	
1452	Gundalpur	142	71	923	Full	0.27	0.2700	टांड-111	रैयती	
1453	Gundalpur	142	19	924	Full	0.28	0.2800	टांड-111	रैयती	
1454	Gundalpur	142	13	925	Full	0.08	0.0800	टांड-111	रैयती	
1455	Gundalpur	142	13	926	Full	0.15	0.1500	टांड-111	रैयती	
1456	Gundalpur	142	23	927	Full	0.23	0.2300	टांड-111	रैयती	
1457	Gundalpur	142	13	928	Full	0.15	0.1500	टांड-11	रैयती	
1458	Gundalpur	142	13	929	Full	0.02	0.0200	परती कदीम	रैयती	
1459	Gundalpur	142	13	930	Full	0.31	0.3100	घान-11	रैयती	
1460	Gundalpur	142	13	931	Full	0.30	0.3000	घान-11	रैयती	
1461	Gundalpur	142	81	932	Full	0.03	0.0300	परीव नाली	गैरमजकूआ खास	
1462	Gundalpur	142	43	933	Full	0.17	0.1700	टांड-111	रैयती	
1463	Gundalpur	142	36	934	Full	0.26	0.2600	टांड-111	रैयती	
1464	Gundalpur	142	63	935	Full	0.54	0.5400	टांड-111	रैयती	
1465	Gundalpur	142	81	936	Full	0.02	0.0200	परती कदीम	गैरमजकूआ खास	
1466	Gundalpur	142	50	937	Full	0.44	0.4400	टांड-11	रैयती	
1467	Gundalpur	142	81	938	Full	0.11	0.1100	परती कदीम	गैरमजकूआ खास	
1468	Gundalpur	142	4	939	Full	0.55	0.5500	टांड-11	रैयती	
1469	Gundalpur	142	23	940	Full	0.29	0.2900	परती कदीम	रैयती	
1470	Gundalpur	142	23	941	Full	0.11	0.1100	परती कदीम	रैयती	
1471	Gundalpur	142	23	942	Full	0.09	0.0900	परती कदीम	रैयती	
1472	Gundalpur	142	23	943	Full	0.14	0.1400	परती कदीम	रैयती	
1473	Gundalpur	142	16	944	Full	0.29	0.2900	परती कदीम	रैयती	
1474	Gundalpur	142	55	945	Full	0.32	0.3200	परती कदीम	रैयती	
1475	Gundalpur	142	41	946	Full	0.27	0.2700	घान-1	रैयती	
1476	Gundalpur	142	23	947	Full	0.05	0.0500	परती कदीम	रैयती	
1477	Gundalpur	142	23	948	Full	0.06	0.0600	परती कदीम	रैयती	

Revenue Sub Inspector

Circle Inspector

Circle Officer, Bagkagaon

Sl. No.	Village	Thana No.	Khata	Plot	Part / Full	Survey Area	Acquired Area	Nature of land	Type of Land	Remarks
1478	Gundalpur	142	23	949	Full	0.07	0.0700	परती कदीम	रैयती	
1479	Gundalpur	142	23	950	Full	0.08	0.0800	परती कदीम	रैयती	
1480	Gundalpur	142	23	951	Full	0.05	0.0500	परती कदीम	रैयती	
1481	Gundalpur	142	43	952	Full		0.0600	परती कदीम	रैयती	
1482	Gundalpur	142	36	953	Full	0.07	0.0700	टांड-III	रैयती	
1483	Gundalpur	142	33	954	Full	0.11	0.1100	टांड-III	रैयती	
1484	Gundalpur	142	58	955	Full	0.15	0.1500	परती कदीम	रैयती	
1485	Gundalpur	142	41	956	Full	0.07	0.0700	धान-I	रैयती	
1486	Gundalpur	142	55	957	Full	0.07	0.0700	धान-III	रैयती	
1487	Gundalpur	142	41	958	Full	0.25	0.2500	धान-I	रैयती	
1488	Gundalpur	142	55	959	Full	0.28	0.2800	टांड-III	रैयती	
1489	Gundalpur	142	58	960	Full	0.31	0.3100	टांड-III	रैयती	
1490	Gundalpur	142	71	961	Full	0.23	0.2300	परती कदीम	रैयती	
1491	Gundalpur	142	27	962	Full	0.15	0.1500	धान-III	रैयती	
1492	Gundalpur	142	27	963	Full	0.35	0.3500	टांड-III	रैयती	
1493	Gundalpur	142	27	964	Full	0.39	0.3900	धान-III	रैयती	
1494	Gundalpur	142	13	965	Full	0.10	0.1000	धान-III	रैयती	
1495	Gundalpur	142	19	966	Full	0.17	0.1700	धान-III	रैयती	
1496	Gundalpur	142	28	967	Full	0.48	0.4800	धान-III	रैयती	
1497	Gundalpur	142	13	968	Full	0.09	0.0900	धान-III	रैयती	
1498	Gundalpur	142	13	969	Full	0.15	0.1500	परती कदीम	रैयती	
1499	Gundalpur	142	66	970	Full	0.02	0.0200	धान-III	रैयती	
1500	Gundalpur	142	66	971	Full	0.20	0.2000	धान-II	रैयती	
1501	Gundalpur	142	58	972	Full	0.07	0.0700	धान-III	रैयती	
1502	Gundalpur	142	58	973	Full	0.09	0.0900	धान-III	रैयती	
1503	Gundalpur	142	9	974	Full	0.06	0.0600	धान-III	रैयती	
1504	Gundalpur	142	5	975	Full	0.05	0.0500	धान-III	रैयती	
1505	Gundalpur	142	13	976	Full	0.02	0.0200	धान-III	रैयती	
1506	Gundalpur	142	13	977	Full	0.03	0.0300	धान-III	रैयती	
1507	Gundalpur	142	13	978	Full	0.04	0.0400	धान-III	रैयती	
1508	Gundalpur	142	13	979	Full	0.04	0.0400	धान-III	रैयती	
1509	Gundalpur	142	57	980	Full	0.06	0.0600	धान-III	रैयती	
1510	Gundalpur	142	25	981	Full	0.03	0.0300	धान-III	रैयती	
1511	Gundalpur	142	29	982	Full	0.03	0.0300	टांड-III	रैयती	
1512	Gundalpur	142	57	983	Full	0.03	0.0300	धान-III	रैयती	
1513	Gundalpur	142	42	984	Full	0.13	0.1300	धान-III	रैयती	
1514	Gundalpur	142	42	985	Full	0.37	0.3700	धान-III	रैयती	
1515	Gundalpur	142	29	986	Full	0.09	0.0900	धान-III	रैयती	
1516	Gundalpur	142	70	987	Full	0.24	0.2400	धान-III	रैयती	
1517	Gundalpur	142	71	988	Full	0.35	0.3500	टांड-III	रैयती	
1518	Gundalpur	142	7	989	Full	0.45	0.4500	टांड-III	रैयती	
1519	Gundalpur	142	81	990	Full	1.50	1.5000	जंगल	गैरमजकूआ खास	
1520	Gundalpur	142	81	991	Full	0.07	0.0700	परती कदीम	गैरमजकूआ खास	
1521	Gundalpur	142	66	992	Full	0.39	0.3900	धान-II	रैयती	
1522	Gundalpur	142	64	993	Full	0.86	0.8600	टांड-III	रैयती	
1523	Gundalpur	142	43	994	Full	0.13	0.1300	धान-II	रैयती	
1524	Gundalpur	142	48	995	Full	0.13	0.1300	धान-II	रैयती	
1525	Gundalpur	142	28	996	Full	0.13	0.1300	धान-II	रैयती	
1526	Gundalpur	142	28	997	Full		0.1500	धान-II	रैयती	
1527	Gundalpur	142	81	998	Full	0.47	0.4700	परती कदीम	गैरमजकूआ खास	
1528	Gundalpur	142	36	999	Full	0.15	0.1500	धान-I	रैयती	
1529	Gundalpur	142	48	1000	Full	0.16	0.1600	धान-II	रैयती	
1530	Gundalpur	142	36	1001	Full	0.22	0.2200	धान-I	रैयती	
1531	Gundalpur	142	81	1002	Full	6.13	6.1300	नदी	गैरमजकूआ खास	
1532	Gundalpur	142	43	1003	Full	0.21	0.2100	टांड-I	रैयती	
1533	Gundalpur	142	36	1004	Full	0.14	0.1400	धान-I	रैयती	
1534	Gundalpur	142	43	1005	Full	0.12	0.1200	टांड-I	रैयती	
1535	Gundalpur	142	36	1006	Full	0.06	0.0600	धान-II	रैयती	
1536	Gundalpur	142	81	1007	Full	0.69	0.6900	परती कदीम	गैरमजकूआ खास	
1537	Gundalpur	142	81	1008	Full	0.76	0.7600	परती कदीम	गैरमजकूआ खास	
1538	Gundalpur	142	46	1009	Full	0.29	0.2900	टांड-III	रैयती	
1539	Gundalpur	142	33	1010	Full	0.22	0.2200	टांड-I	रैयती	

Revenue Sub Inspector

Circle Inspector

Circle Officer, Barabganj

अधिकारी
बड़गाँव (हजारीबाग)

Sl. No.	Village	Thana No.	Khata	Plot	Part / Full	Survey Area	Acquired Area	Nature of land	Type of Land	Remarks
1540	Gundalpur	142	29	1011	Full	0.29	0.2900	टांड-III	रैयती	
1541	Gundalpur	142	33	1012	Full	0.49	0.4900	टांड-II	रैयती	
1542	Gundalpur	142	29	1013	Full	0.34	0.3400	टांड-III	रैयती	
1543	Gundalpur	142	29	1014	Full	0.12	0.1200	टांड-III	रैयती	
1544	Gundalpur	142	20	1015	Full	0.86	0.8600	टांड-III	रैयती	
1545	Gundalpur	142	81	1016	Full	0.05	0.0500	परती कदीम	गैरमजकूआ खास	
1546	Gundalpur	142	36	1017	Full	0.63	0.6300	घान-II	रैयती	
1547	Gundalpur	142	43	1018	Full	0.41	0.4100	टांड-III	रैयती	
1548	Gundalpur	142	2	1019	Full	0.65	0.6500	टांड-II	रैयती	
1549	Gundalpur	142	82	1020	Full	0.62	0.6200	रास्ता	गैरमजकूआ आम	
1550	Gundalpur	142	58	1021	Full	0.17	0.1700	घान-III	रैयती	
1551	Gundalpur	142	63	1022	Full	1.14	1.1400	घान-III	रैयती	
1552	Gundalpur	142	48	1023	Full	0.32	0.3200	घान-III	रैयती	
1553	Gundalpur	142	36	1024	Full	0.16	0.1600	घान-II	रैयती	
1554	Gundalpur	142	43	1025	Full	0.11	0.1100	घान-III	रैयती	
1555	Gundalpur	142	42	1026	Full	0.45	0.4500	घान-III	रैयती	
1556	Gundalpur	142	20	1027	Full	0.63	0.6300	टांड-III	रैयती	
1557	Gundalpur	142	54	1028	Full	0.59	0.5900	घान-III	रैयती	
1558	Gundalpur	142	58	1029	Full	0.07	0.0700	घान-III	रैयती	
1559	Gundalpur	142	63	1030	Full	0.35	0.3500	घान-III	रैयती	
1560	Gundalpur	142	48	1031	Full	1.17	1.1700	घान-III	रैयती	
1561	Gundalpur	142	27	1032	Full	0.43	0.4300	घान-III	रैयती	
1562	Gundalpur	142	5	1033	Full	1.16	1.1600	घान-III	रैयती	
1563	Gundalpur	142	71	1034	Full	0.92	0.9200	घान-III	रैयती	
1564	Gundalpur	142	66	1035	Full	0.29	0.2900	घान-III	रैयती	
1565	Gundalpur	142	31	1036	Full	0.10	0.1000	घान-III	रैयती	
1566	Gundalpur	142	66	1037	Full	1.20	1.2000	घान-III	रैयती	
1567	Gundalpur	142	4	1038	Full	1.21	1.2100	घान-III	रैयती	
1568	Gundalpur	142	7	1039	Full	0.44	0.4400	घान-III	रैयती	
1569	Gundalpur	142	60	1040	Full	0.43	0.4300	घान-III	रैयती	
1570	Gundalpur	142	38	1041	Full	0.48	0.4800	घान-III	रैयती	
1571	Gundalpur	142	38	1042	Full	0.46	0.4600	घान-III	रैयती	
1572	Gundalpur	142	55	1043	Full	0.82	0.8200	घान-III	रैयती	
1573	Gundalpur	142	23	1044	Full	0.09	0.0900	घान-III	रैयती	
1574	Gundalpur	142	23	1045	Full	0.83	0.8300	घान-III	रैयती	
1575	Gundalpur	142	23	1046	Full	0.86	0.8600	घान-III	रैयती	
1576	Gundalpur	142	63	1047	Full	1.16	1.1600	घान-III	रैयती	
1577	Gundalpur	142	63	1048	Full	0.41	0.4100	घान-III	रैयती	
1578	Gundalpur	142	3	1049	Full	0.90	0.9000	घान-II	रैयती	
1579	Gundalpur	142	10	1050	Full	0.84	0.8400	घान-III	रैयती	
1580	Gundalpur	142	9	1051	Full	0.54	0.5400	घान-III	रैयती	
1581	Gundalpur	142	13	1052	Full	0.53	0.5300	घान-III	रैयती	
1582	Gundalpur	142	58	1053	Full	0.94	0.9400	घान-III	रैयती	
1583	Gundalpur	142	27	1054	Full	0.91	0.9100	घान-III	रैयती	
1584	Gundalpur	142	42	1055	Full	0.66	0.6600	घान-III	रैयती	
1585	Gundalpur	142	20	1056	Full	0.28	0.2800	घान-III	रैयती	
1586	Gundalpur	142	66	1057	Full	0.37	0.3700	घान-III	रैयती	
1587	Gundalpur	142	4	1058	Full	0.67	0.6700	घान-III	रैयती	
1588	Gundalpur	142	13	1059	Full	0.74	0.7400	घान-III	रैयती	
1589	Gundalpur	142	66	1060	Full	1.38	1.3800	घान-III	रैयती	
1590	Gundalpur	142	50	1061	Full	0.66	0.6600	घान-III	रैयती	
1591	Gundalpur	142	81	1062	Full	0.06	0.0600	परती कदीम	गैरमजकूआ खास	
1592	Gundalpur	142	23	1063	Full	0.24	0.2400	घान-III	रैयती	
1593	Gundalpur	142	23	1064	Full	0.19	0.1900	घान-III	रैयती	
1594	Gundalpur	142	43	1065	Full	0.13	0.1300	घान-III	रैयती	
1595	Gundalpur	142	31	1066	Full	0.08	0.0800	घान-III	रैयती	
1596	Gundalpur	142	43	1067	Full	0.97	0.9700	घान-III	रैयती	
1597	Gundalpur	142	29	1068	Full	0.30	0.3000	घान-III	रैयती	
1598	Gundalpur	142	29	1069	Full	0.27	0.2700	घान-III	रैयती	
1599	Gundalpur	142	31	1070	Full	1.14	1.1400	घान-III	रैयती	
1600	Gundalpur	142	48	1071	Full	0.50	0.5000	घान-III	रैयती	
1601	Gundalpur	142	13	1072	Full	0.04	0.0400	घान-III	रैयती	

Revenue Inspector

Circle Inspector

Circle Officer, Birkaganj

अधिकाधिकारी
बिर्गगंज (हजारीबाग)

Sl. No.	Village	Thana No.	Khata	Plot	Part / Full	Survey Area	Acquired Area	Nature of land	Type of Land	Remarks
1602	Gundalpur	142	13	1073	Full	0.28	0.2800	घान-III	रैयती	
1603	Gundalpur	142	13	1074	Full	0.35	0.3500	घान-III	रैयती	
1604	Gundalpur	142	66	1075	Full	0.36	0.3600	घान-III	रैयती	
1605	Gundalpur	142	81	1076	Full	0.01	0.0100	परती कदीम	गैरमजकूआ खास	
1606	Gundalpur	142	66	1077	Full	0.09	0.0900	घान-III	रैयती	
1607	Gundalpur	142	81	1078	Full	0.01	0.0100	परती कदीम	गैरमजकूआ खास	
1608	Gundalpur	142	81	1079	Full	0.03	0.0300	परती कदीम	गैरमजकूआ खास	
1609	Gundalpur	142	81	1080	Full	0.02	0.0200	परती कदीम	गैरमजकूआ खास	
1610	Gundalpur	142	38	1081	Full	0.03	0.0300	घान-III	रैयती	
1611	Gundalpur	142	48	1082	Full	0.30	0.3000	घान-III	रैयती	
1612	Gundalpur	142	48	1083	Full	0.28	0.2800	घान-III	रैयती	
1613	Gundalpur	142	81	1084	Full	0.23	0.2300	परती कदीम	गैरमजकूआ खास	
1614	Gundalpur	142	66	1085	Full	0.32	0.3200	घान-II	रैयती	
1615	Gundalpur	142	66	1086	Full	0.02	0.0200	घान-III	रैयती	
1616	Gundalpur	142	56	1087	Full	0.04	0.0400	घान-III	रैयती	
1617	Gundalpur	142	59	1088	Full	0.69	0.6900	घान-III	रैयती	
1618	Gundalpur	142	81	1089	Full	0.06	0.0600	परती कदीम	गैरमजकूआ खास	
1619	Gundalpur	142	63	1090	Full	0.36	0.3600	घान-III	रैयती	
1620	Gundalpur	142	63	1091	Full	0.26	0.2600	घान-III	रैयती	
1621	Gundalpur	142	63	1092	Full	0.33	0.3300	घान-III	रैयती	
1622	Gundalpur	142	70	1093	Full	0.54	0.5400	घान-III	रैयती	
1623	Gundalpur	142	70	1094	Full	0.03	0.0300	परती कदीम	रैयती	
1624	Gundalpur	142	77	1095	Full	0.59	0.5900	घान-III	रैयती	
1625	Gundalpur	142	42	1096	Full	0.48	0.4800	घान-III	रैयती	
1626	Gundalpur	142	14	1097	Full	0.02	0.0200	घान-III	रैयती	
1627	Gundalpur	142	77	1098	Full	0.36	0.3600	घान-III	रैयती	
1628	Gundalpur	142	37	1099	Full		0.4500	घान-III	रैयती	
1629	Gundalpur	142	42	1100	Full	0.42	0.4200	घान-III	रैयती	
1630	Gundalpur	142	33	1101	Full	0.38	0.3800	घान-III	रैयती	
1631	Gundalpur	142	66	1102	Full	0.08	0.0800	घान-III	रैयती	
1632	Gundalpur	142	57	1103	Full	0.15	0.1500	घान-III	रैयती	
1633	Gundalpur	142	81	1104	Full	0.04	0.0400	परती कदीम	गैरमजकूआ खास	
1634	Gundalpur	142	56	1105	Full	0.04	0.0400	घान-III	रैयती	
1635	Gundalpur	142	81	1106	Full	0.04	0.0400	परती कदीम	गैरमजकूआ खास	
1636	Gundalpur	142	13	1107	Full	0.06	0.0600	घान-III	रैयती	
1637	Gundalpur	142	81	1108	Full	0.04	0.0400	परती कदीम	गैरमजकूआ खास	
1638	Gundalpur	142	33	1109	Full	0.49	0.4900	घान-III	रैयती	
1639	Gundalpur	142	81	1110	Full	0.04	0.0400	परती कदीम	गैरमजकूआ खास	
1640	Gundalpur	142	11	1111	Full	0.03	0.0300	घान-III	रैयती	
1641	Gundalpur	142	29	1112	Full	0.24	0.2400	घान-II	रैयती	
1642	Gundalpur	142	29	1113	Full	0.15	0.1500	घान-II	रैयती	
1643	Gundalpur	142	81	1114	Full	0.09	0.0900	परती कदीम	गैरमजकूआ खास	
1644	Gundalpur	142	52	1115	Full	0.02	0.0200	घान-III	रैयती	
1645	Gundalpur	142	11	1116	Full	0.03	0.0300	घान-III	रैयती	
1646	Gundalpur	142	39	1117	Full	0.05	0.0500	टांड-II	रैयती	
1647	Gundalpur	142	81	1118	Full	0.02	0.0200	परती कदीम	गैरमजकूआ खास	
1648	Gundalpur	142	4	1119	Full	0.04	0.0400	परती कदीम	रैयती	
1649	Gundalpur	142	48	1120	Full	0.04	0.0400	परती कदीम	रैयती	
1650	Gundalpur	142	28	1121	Full	1.03	1.0300	घान-II	रैयती	
1651	Gundalpur	142	28	1122	Full	0.01	0.0100	परती कदीम	रैयती	
1652	Gundalpur	142	1	1123	Full	0.12	0.1200	घान-III	रैयती	
1653	Gundalpur	142	39	1124	Full	0.48	0.4800	टांड-II	रैयती	
1654	Gundalpur	142	28	1125	Full	0.12	0.1200	घान-II	रैयती	
1655	Gundalpur	142	1	1126	Full	0.68	0.6800	घान-III	रैयती	
1656	Gundalpur	142	76	1127	Full	0.42	0.4200	घान-II	रैयती	
1657	Gundalpur	142	28	1128	Full	0.41	0.4100	घान-II	रैयती	
1658	Gundalpur	142	54	1129	Full	1.61	1.6100	घान-III	रैयती	
1659	Gundalpur	142	63	1130	Full	0.20	0.2000	घान-III	रैयती	
1660	Gundalpur	142	63	1131	Full	0.48	0.4800	घान-III	रैयती	
1661	Gundalpur	142	29	1132	Full	0.94	0.9400	घान-III	रैयती	
1662	Gundalpur	142	20	1133	Full	0.84	0.8400	टांड-III	रैयती	
1663	Gundalpur	142	48	1134	Full	1.00	1.0000	घान-III	रैयती	

Revenue Sub Inspector

Circle Inspector

Circle Officer, Barkagaon

Sl. No.	Village	Thana No.	Khata	Plot	Part / Full	Survey Area	Acquired Area	Nature of land	Type of Land	Remarks
1664	Gundalpur	142	43	1135	Full	1.04	1.0400	घान-III	रैयती	
1665	Gundalpur	142	48	1136	Full	1.07	1.0700	घान-III	रैयती	
1666	Gundalpur	142	4	1137	Full	1.30	1.3000	घान-II	रैयती	
1667	Gundalpur	142	39	1138	Full	1.03	1.0300	घान-III	रैयती	
1668	Gundalpur	142	28	1139	Full	1.88	1.8800	घान-III	रैयती	
1669	Gundalpur	142	5	1140	Full	0.10	0.1000	घान-III	रैयती	
1670	Gundalpur	142	5	1141	Full	0.29	0.2900	घान-III	रैयती	
1671	Gundalpur	142	36	1142	Full	1.12	1.1200	घान-III	रैयती	
1672	Gundalpur	142	36	1143	Full	0.05	0.0500	घान-III	रैयती	
1673	Gundalpur	142	34	1144	Full	0.09	0.0900	टांड-III	रैयती	
1674	Gundalpur	142	65	1145	Full	0.78	0.7800	घान-III	रैयती	
1675	Gundalpur	142	9	1146	Full	0.39	0.3900	घान-III	रैयती	
1676	Gundalpur	142	20	1147	Full	1.39	1.3900	घान-III	रैयती	
1677	Gundalpur	142	33	1148	Full	0.06	0.0600	घान-I	रैयती	
1678	Gundalpur	142	33	1149	Full	0.39	0.3900	घान-III	रैयती	
1679	Gundalpur	142	33	1150	Full	0.23	0.2300	घान-III	रैयती	
1680	Gundalpur	142	28	1151	Full	0.29	0.2900	घान-III	रैयती	
1681	Gundalpur	142	13	1152	Full	0.32	0.3200	घान-III	रैयती	
1682	Gundalpur	142	13	1153	Full	0.33	0.3300	घान-III	रैयती	
1683	Gundalpur	142	28	1154	Full	0.43	0.4300	घान-III	रैयती	
1684	Gundalpur	142	84	1155	Full	1.20	1.2000	घान-I	रैयती	
1685	Gundalpur	142	84	1156	Full	0.19	0.1900	घान-I	रैयती	
1686	Gundalpur	142	84	1157	Full	0.31	0.3100	घान-I	रैयती	
1687	Gundalpur	142	41	1158	Full	0.48	0.4800	घान-III	रैयती	
1688	Gundalpur	142	41	1159	Full	0.09	0.0900	घान-III	रैयती	
1689	Gundalpur	142	13	1160	Full	0.05	0.0500	घान-III	रैयती	
1690	Gundalpur	142	13	1161	Full	0.42	0.4200	घान-III	रैयती	
1691	Gundalpur	142	13	1162	Full	0.39	0.3900	घान-III	रैयती	
1692	Gundalpur	142	55	1163	Full	0.28	0.2800	घान-III	रैयती	
1693	Gundalpur	142	57	1164	Full	0.77	0.7700	घान-III	रैयती	
1694	Gundalpur	142	25	1165	Full	0.38	0.3800	घान-III	रैयती	
1695	Gundalpur	142	29	1166	Full	0.23	0.2300	घान-III	रैयती	
1696	Gundalpur	142	57	1167	Full	0.49	0.4900	घान-III	रैयती	
1697	Gundalpur	142	25	1168	Full	0.23	0.2300	घान-III	रैयती	
1698	Gundalpur	142	33	1169	Full	1.09	1.0900	घान-II	रैयती	
1699	Gundalpur	142	66	1170	Full	0.67	0.6700	घान-III	रैयती	
1700	Gundalpur	142	23	1171	Full	0.83	0.8300	घान-III	रैयती	
1701	Gundalpur	142	23	1172	Full	0.14	0.1400	घान-III	रैयती	
1702	Gundalpur	142	23	1173	Full	0.38	0.3800	घान-III	रैयती	
1703	Gundalpur	142	59	1174	Full	0.31	0.3100	घान-III	रैयती	
1704	Gundalpur	142	4	1175	Full	1.04	1.0400	घान-III	रैयती	
1705	Gundalpur	142	50	1176	Full	0.75	0.7500	घान-III	रैयती	
1706	Gundalpur	142	19	1177	Full	0.14	0.1400	घान-III	रैयती	
1707	Gundalpur	142	19	1178	Full	0.14	0.1400	परती कदीम	रैयती	
1708	Gundalpur	142	57	1179	Full	0.13	0.1300	घान-III	रैयती	
1709	Gundalpur	142	81	1180	Full	0.02	0.0200	परती कदीम	गैरमजलूआ खास	
1710	Gundalpur	142	46	1181	Full	0.24	0.2400	घान-III	रैयती	
1711	Gundalpur	142	46	1182	Full	0.02	0.0200	परती कदीम	रैयती	
1712	Gundalpur	142	81	1183	Full	2.46	2.4600	परती गडहा	गैरमजलूआ खास	
1713	Gundalpur	142	14	1184	Full	0.02	0.0200	घान-II	रैयती	
1714	Gundalpur	142	14	1185	Full	0.06	0.0600	घान-III	रैयती	
1715	Gundalpur	142	59	1186	Full	0.04	0.0400	घान-III	रैयती	
1716	Gundalpur	142	23	1187	Full	0.18	0.1800	परती कदीम	रैयती	
1717	Gundalpur	142	4	1188	Full	0.01	0.0100	परती कदीम	रैयती	
1718	Gundalpur	142	59	1189	Full	0.02	0.0200	घान-III	रैयती	
1719	Gundalpur	142	59	1190	Full	0.08	0.0800	परती गडहा	रैयती	
1720	Gundalpur	142	81	1191	Full	0.01	0.0100	परती कदीम	गैरमजलूआ खास	
1721	Gundalpur	142	9	1192	Full	0.36	0.3600	घान-III	रैयती	
1722	Gundalpur	142	58	1193	Full	0.02	0.0200	घान-III	रैयती	
1723	Gundalpur	142	38	1194	Full	0.07	0.0700	घान-III	रैयती	
1724	Gundalpur	142	38	1195	Full	0.12	0.1200	घान-III	रैयती	
1725	Gundalpur	142	38	1196	Full	0.20	0.2000	घान-III	रैयती	

Revenue Inspector

Circle Inspector

Circle Officer, Markagaon

अधिकारी (कलेक्टर)

Sl. No.	Village	Thana No.	Khata	Plot	Part / Full	Survey Area	Acquired Area	Nature of land	Type of Land	Remarks
1726	Gundalpur	142	33	1197	Full	0.20	0.2000	घान-III	रैयती	
1727	Gundalpur	142	58	1198	Full	0.68	0.6800	घान-III	रैयती	
1728	Gundalpur	142	59	1199	Full	0.05	0.0500	परती गडहा	रैयती	
1729	Gundalpur	142	55	1200	Full	0.23	0.2300	घान-III	रैयती	
1730	Gundalpur	142	35	1201	Full	0.07	0.0700	टांड-III	रैयती	
1731	Gundalpur	142	69	1202	Full	0.10	0.1000	घान-III	रैयती	
1732	Gundalpur	142	5	1203	Full	0.03	0.0300	घान-III	रैयती	
1733	Gundalpur	142	5	1204	Full	0.02	0.0200	मोटा आर	रैयती	
1734	Gundalpur	142	5	1205	Full	0.10	0.1000	परती गडहा	रैयती	
1735	Gundalpur	142	41	1206	Full	0.28	0.2800	घान-III	रैयती	
1736	Gundalpur	142	81	1207	Full	0.15	0.1500	परती गडहा	गैरमजकूआ खास	
1737	Gundalpur	142	4	1208	Full	2.10	2.1000	घान-III	रैयती	
1738	Gundalpur	142	28	1209	Full	1.06	1.0600	घान-III	रैयती	
1739	Gundalpur	142	58	1210	Full	0.62	0.6200	घान-III	रैयती	
1740	Gundalpur	142	66	1211	Full	1.31	1.3100	घान-III	रैयती	
1741	Gundalpur	142	13	1212	Full	0.39	0.3900	घान-III	रैयती	
1742	Gundalpur	142	13	1213	Full	0.34	0.3400	घान-III	रैयती	
1743	Gundalpur	142	31	1214	Full	0.11	0.1100	घान-III	रैयती	
1744	Gundalpur	142	19	1215	Full	0.17	0.1700	घान-III	रैयती	
1745	Gundalpur	142	62	1216	Full	0.35	0.3500	घान-III	रैयती	
1746	Gundalpur	142	63	1217	Full	0.09	0.0900	घान-III	रैयती	
1747	Gundalpur	142	63	1218	Full	0.07	0.0700	घान-III	रैयती	
1748	Gundalpur	142	63	1219	Full	0.18	0.1800	घान-III	रैयती	
1749	Gundalpur	142	71	1220	Full	0.06	0.0600	घान-III	रैयती	
1750	Gundalpur	142	5	1221	Full	0.36	0.3600	घान-III	रैयती	
1751	Gundalpur	142	13	1222	Full	0.39	0.3900	घान-III	रैयती	
1752	Gundalpur	142	27	1223	Full	0.23	0.2300	घान-III	रैयती	
1753	Gundalpur	142	9	1224	Full	0.43	0.4300	घान-III	रैयती	
1754	Gundalpur	142	63	1225	Full	0.22	0.2200	घान-III	रैयती	
1755	Gundalpur	142	63	1226	Full	0.37	0.3700	घान-III	रैयती	
1756	Gundalpur	142	27	1227	Full	0.32	0.3200	घान-III	रैयती	
1757	Gundalpur	142	7	1228	Full	0.36	0.3600	घान-III	रैयती	
1758	Gundalpur	142	61	1229	Full	0.19	0.1900	घान-III	रैयती	
1759	Gundalpur	142	60	1230	Full	0.17	0.1700	घान-III	रैयती	
1760	Gundalpur	142	34	1231	Full	0.07	0.0700	घान-III	रैयती	
1761	Gundalpur	142	29	1232	Full	0.23	0.2300	घान-III	रैयती	
1762	Gundalpur	142	35	1233	Full	0.57	0.5700	घान-III	रैयती	
1763	Gundalpur	142	38	1234	Full	0.08	0.0800	घान-III	रैयती	
1764	Gundalpur	142	38	1235	Full	0.07	0.0700	घान-III	रैयती	
1765	Gundalpur	142	38	1236	Full	0.09	0.0900	घान-III	रैयती	
1766	Gundalpur	142	38	1237	Full	0.09	0.0900	घान-III	रैयती	
1767	Gundalpur	142	38	1238	Full	0.12	0.1200	घान-III	रैयती	
1768	Gundalpur	142	43	1239	Full	0.31	0.3100	घान-III	रैयती	
1769	Gundalpur	142	33	1240	Full	0.27	0.2700	घान-III	रैयती	
1770	Gundalpur	142	48	1241	Full	0.12	0.1200	घान-III	रैयती	
1771	Gundalpur	142	43	1242	Full	0.22	0.2200	टांड-III	रैयती	
1772	Gundalpur	142	48	1243	Full	0.25	0.2500	घान-III	रैयती	
1773	Gundalpur	142	33	1244	Full	0.21	0.2100	टांड-III	रैयती	
1774	Gundalpur	142	35	1245	Full	0.20	0.2000	टांड-III	रैयती	
1775	Gundalpur	142	39	1246	Full	0.22	0.2200	टांड-III	रैयती	
1776	Gundalpur	142	4	1247	Full	0.20	0.2000	टांड-III	रैयती	
1777	Gundalpur	142	61	1248	Full	0.05	0.0500	टांड-III	रैयती	
1778	Gundalpur	142	61	1249	Full	0.08	0.0800	घान-III	रैयती	
1779	Gundalpur	142	38	1250	Full	0.11	0.1100	घान-III	रैयती	
1780	Gundalpur	142	28	1251	Full	0.65	0.6500	टांड-III	रैयती	
1781	Gundalpur	142	63	1252	Full	0.22	0.2200	घान-III	रैयती	
1782	Gundalpur	142	28	1253	Full	0.56	0.5600	घान-III	रैयती	
1783	Gundalpur	142	63	1254	Full	0.09	0.0900	घान-III	रैयती	
1784	Gundalpur	142	63	1255	Full	0.19	0.1900	टांड-III	रैयती	
1785	Gundalpur	142	63	1256	Full	0.11	0.1100	टांड-III	रैयती	
1786	Gundalpur	142	63	1257	Full	0.16	0.1600	टांड-III	रैयती	
1787	Gundalpur	142	63	1258	Full	0.18	0.1800	टांड-III	रैयती	

Revenue Sub Inspector

Circle Inspector

Circle Officer Markagaon

Sl. No.	Village	Thana No.	Khata	Plot	Part / Full	Survey Area	Acquired Area	Nature of land	Type of Land	Remarks
1788	Gundalpur	142	33	1259	Full	0.17	0.1700	टांड-III	रैयती	
1789	Gundalpur	142	48	1260	Full	0.16	0.1600	टांड-III	रैयती	
1790	Gundalpur	142	36	1261	Full	0.16	0.1600	घान-III	रैयती	
1791	Gundalpur	142	58	1262	Full	0.50	0.5000	टांड-III	रैयती	
1792	Gundalpur	142	58	1263	Full	0.11	0.1100	टांड-III	रैयती	
1793	Gundalpur	142	66	1264	Full	0.12	0.1200	टांड-III	रैयती	
1794	Gundalpur	142	3	1265	Full	0.26	0.2600	टांड-I	रैयती	
1795	Gundalpur	142	61	1266	Full	0.06	0.0600	टांड-III	रैयती	
1796	Gundalpur	142	9	1267	Full	0.11	0.1100	टांड-III	रैयती	
1797	Gundalpur	142	48	1268	Full	0.60	0.6000	टांड-III	रैयती	
1798	Gundalpur	142	2	1269	Full	0.49	0.4900	टांड-II	रैयती	
1799	Gundalpur	142	33	1270	Full	0.30	0.3000	टांड-III	रैयती	
1800	Gundalpur	142	18	1271	Full	0.26	0.2600	टांड-III	रैयती	
1801	Gundalpur	142	54	1272	Full	0.27	0.2700	टांड-III	रैयती	
1802	Gundalpur	142	31	1273	Full	0.19	0.1900	टांड-III	रैयती	
1803	Gundalpur	142	29	1274	Full	0.16	0.1600	घान-III	रैयती	
1804	Gundalpur	142	29	1275	Full	0.01	0.0100	टांड-III	रैयती	
1805	Gundalpur	142	29	1276	Full	0.06	0.0600	टांड-III	रैयती	
1806	Gundalpur	142	36	1277	Full	0.22	0.2200	टांड-III	रैयती	
1807	Gundalpur	142	43	1278	Full	0.09	0.0900	टांड-III	रैयती	
1808	Gundalpur	142	48	1279	Full	0.29	0.2900	टांड-III	रैयती	
1809	Gundalpur	142	34	1280	Full	0.11	0.1100	टांड-III	रैयती	
1810	Gundalpur	142	16	1281	Full	0.11	0.1100	टांड-III	रैयती	
1811	Gundalpur	142	7	1282	Full	0.29	0.2900	टांड-III	रैयती	
1812	Gundalpur	142	5	1283	Full	1.14	1.1400	टांड-III	रैयती	
1813	Gundalpur	142	35	1284	Full	0.06	0.0600	टांड-III	रैयती	
1814	Gundalpur	142	39	1285	Full	0.16	0.1600	टांड-III	रैयती	
1815	Gundalpur	142	39	1286	Full	0.01	0.0100	परती कदीम	रैयती	
1816	Gundalpur	142	70	1287	Full	0.07	0.0700	टांड-III	रैयती	
1817	Gundalpur	142	66	1288	Full	0.54	0.5400	टांड-III	रैयती	
1818	Gundalpur	142	81	1289	Full	0.06	0.0600	परती कदीम	गैरमजकूआ खास	
1819	Gundalpur	142	4	1290	Full	0.25	0.2500	टांड-III	रैयती	
1820	Gundalpur	142	5	1291	Full	0.17	0.1700	टांड-III	रैयती	
1821	Gundalpur	142	38	1292	Full	0.30	0.3000	टांड-III	रैयती	
1822	Gundalpur	142	27	1293	Full	0.10	0.1000	टांड-III	रैयती	
1823	Gundalpur	142	5	1294	Full	0.35	0.3500	टांड-III	रैयती	
1824	Gundalpur	142	82	1295	Full	0.06	0.0600	मंदिर	गैरमजकूआ आम	
1825	Gundalpur	142	4	1296	Full	0.70	0.7000	टांड-III	रैयती	
1826	Gundalpur	142	4	1297	Full	0.54	0.5400	घान-III	रैयती	
1827	Gundalpur	142	62	1298	Full	0.38	0.3800	घान-III	रैयती	
1828	Gundalpur	142	62	1299	Full	0.05	0.0500	मोटा आर	रैयती	
1829	Gundalpur	142	4	1300	Full	0.15	0.1500	टांड-III	रैयती	
1830	Gundalpur	142	2	1301	Full	0.36	0.3600	टांड-III	रैयती	
1831	Gundalpur	142	35	1302	Full	0.16	0.1600	घान-I	रैयती	
1832	Gundalpur	142	81	1303	Full	0.03	0.0300	परती नाली	गैरमजकूआ खास	
1833	Gundalpur	142	42	1304	Full	0.30	0.3000	टांड-III	रैयती	
1834	Gundalpur	142	12	1305	Part	0.12	0.1100	घान-I	रैयती	
1835	Gundalpur	142	12	1306	Full	0.36	0.3600	टांड-III	रैयती	
1836	Gundalpur	142	26	1307	Part	0.21	0.0900	टांड-I	रैयती	
1837	Gundalpur	142	81	1310	Part	0.24	0.0300	परती नाली	गैरमजकूआ खास	
1838	Gundalpur	142	63	1315	Part	0.28	0.0600	टांड-III	रैयती	
1839	Gundalpur	142	63	1316	Full	0.19	0.1900	टांड-III	रैयती	
1840	Gundalpur	142	63	1317	Part	0.20	0.1400	टांड-III	रैयती	
1841	Gundalpur	142	56	1321	Part	0.17	0.1100	टांड-II	रैयती	
1842	Gundalpur	142	45	1322	Part	0.22	0.1400	टांड-III	रैयती	
1843	Gundalpur	142	2	1323	Full	0.72	0.7200	टांड-I	रैयती	
1844	Gundalpur	142	59	1324	Full	0.38	0.3800	टांड-III	रैयती	
1845	Gundalpur	142	81	1325	Full	0.03	0.0300	परती कदीम	गैरमजकूआ खास	
1846	Gundalpur	142	69	1326	Full	0.64	0.6400	टांड-III	रैयती	
1847	Gundalpur	142	81	1327	Full	0.29	0.2900	परती कदीम	गैरमजकूआ खास	
1848	Gundalpur	142	34	1328	Full	0.31	0.3100	टांड-I	रैयती	
1849	Gundalpur	142	26	1329	Full	0.51	0.5100	टांड-I	रैयती	

Revenue Sub Inspector

Circle Inspector

Circle Officer Barkagaon

अंचल अधिकारी
बकगाँव (मनसरोवर)

Sl. No.	Village	Thana No.	Khata	Plot	Part / Full	Survey Area	Acquired Area	Nature of land	Type of Land	Remarks
1850	Gundalpur	142	48	1330	Full	0.41	0.4100	टांड-III	रैयती	
1851	Gundalpur	142	14	1331	Full	0.39	0.3900	टांड-III	रैयती	
1852	Gundalpur	142	55	1332	Full	0.60	0.6000	टांड-III	रैयती	
1853	Gundalpur	142	62	1333	Full	0.10	0.1000	टांड-III	रैयती	
1854	Gundalpur	142	13	1334	Full	0.82	0.8200	टांड-III	रैयती	
1855	Gundalpur	142	31	1335	Full	0.59	0.5900	टांड-III	रैयती	
1856	Gundalpur	142	29	1336	Full	0.38	0.3800	धान-III	रैयती	
1857	Gundalpur	142	33	1337	Part	0.86	0.7600	टांड-III	रैयती	
1858	Gundalpur	142	81	1338	Part	0.06	0.0300	परती कदीम	गैरमजकूआ खास	
1859	Gundalpur	142	62	1339	Full	0.15	0.1500	टांड-III	रैयती	
1860	Gundalpur	142	19	1340	Full	0.22	0.2200	टांड-III	रैयती	
1861	Gundalpur	142	62	1341	Full	0.12	0.1200	टांड-III	रैयती	
1862	Gundalpur	142	81	1342	Full	0.70	0.7000	नाला	गैरमजकूआ खास	
1863	Gundalpur	142	66	1343	Full	0.11	0.1100	टांड-III	रैयती	
1864	Gundalpur	142	13	1344	Full	0.08	0.0800	टांड-III	रैयती	
1865	Gundalpur	142	28	1345	Full	0.33	0.3300	टांड-III	रैयती	
1866	Gundalpur	142	48	1346	Full	0.40	0.4000	टांड-III	रैयती	
1867	Gundalpur	142	5	1347	Full	0.13	0.1300	टांड-III	रैयती	
1868	Gundalpur	142	9	1348	Full	0.09	0.0900	टांड-III	रैयती	
1869	Gundalpur	142	29	1349	Full	0.09	0.0900	धान-II	रैयती	
1870	Gundalpur	142	58	1350	Full	0.24	0.2400	टांड-III	रैयती	
1871	Gundalpur	142	23	1351	Full	0.07	0.0700	टांड-III	रैयती	
1872	Gundalpur	142	23	1352	Full	0.17	0.1700	टांड-III	रैयती	
1873	Gundalpur	142	23	1353	Full	0.17	0.1700	टांड-III	रैयती	
1874	Gundalpur	142	43	1354	Full	0.22	0.2200	टांड-III	रैयती	
1875	Gundalpur	142	36	1355	Full	0.26	0.2600	टांड-III	रैयती	
1876	Gundalpur	142	4	1356	Full	0.12	0.1200	टांड-III	रैयती	
1877	Gundalpur	142	9	1357	Full	0.31	0.3100	टांड-III	रैयती	
1878	Gundalpur	142	23	1358	Full	0.05	0.0500	टांड-III	रैयती	
1879	Gundalpur	142	23	1359	Full	0.19	0.1900	टांड-III	रैयती	
1880	Gundalpur	142	48	1360	Full		0.3500	टांड-III	रैयती	
1881	Gundalpur	142	13	1361	Full	0.34	0.3400	टांड-III	रैयती	
1882	Gundalpur	142	19	1362	Full	0.31	0.3100	टांड-III	रैयती	
1883	Gundalpur	142	23	1363	Full	0.23	0.2300	टांड-III	रैयती	
1884	Gundalpur	142	23	1364	Full	0.07	0.0700	टांड-III	रैयती	
1885	Gundalpur	142	81	1365	Full	0.17	0.1700	परती नाली	गैरमजकूआ खास	
1886	Gundalpur	142	38	1366	Full	0.38	0.3800	टांड-III	रैयती	
1887	Gundalpur	142	36	1367	Full	0.12	0.1200	धान-III	रैयती	
1888	Gundalpur	142	43	1368	Full	0.11	0.1100	टांड-III	रैयती	
1889	Gundalpur	142	20	1369	Full	0.92	0.9200	टांड-III	रैयती	
1890	Gundalpur	142	27	1370	Full	0.28	0.2800	टांड-III	रैयती	
1891	Gundalpur	142	7	1371	Full	0.08	0.0800	टांड-III	रैयती	
1892	Gundalpur	142	7	1372	Full	0.08	0.0800	टांड-III	रैयती	
1893	Gundalpur	142	13	1373	Full	0.29	0.2900	टांड-III	रैयती	
1894	Gundalpur	142	48	1374	Full	0.32	0.3200	टांड-III	रैयती	
1895	Gundalpur	142	66	1375	Full	0.27	0.2700	टांड-III	रैयती	
1896	Gundalpur	142	20	1376	Full	0.69	0.6900	टांड-III	रैयती	
1897	Gundalpur	142	81	1377	Full	0.02	0.0200	परती कदीम	गैरमजकूआ खास	
1898	Gundalpur	142	58	1378	Full	0.24	0.2400	टांड-III	रैयती	
1899	Gundalpur	142	58	1379	Full	0.26	0.2600	टांड-III	रैयती	
1900	Gundalpur	142	16	1380	Full	0.16	0.1600	टांड-I	रैयती	
1901	Gundalpur	142	7	1381	Full	0.17	0.1700	टांड-III	रैयती	
1902	Gundalpur	142	61	1382	Full	0.34	0.3400	टांड-III	रैयती	
1903	Gundalpur	142	81	1383	Part	42.50	4.2500	जंगल	गैरमजकूआ खास	
1904	Gundalpur	142	82	1384	Full	0.05	0.0500	रास्ता	गैरमजकूआ आम	
Total Gundalpur							355.0050			
1905	Hahe	140	5	14	Part	43.00	0.6700	जंगल	गैरमजकूआ खास	
1906	Hahe	140	2	79	Full	7.60	7.6000	जंगल	गैरमजकूआ खास	
1907	Hahe	140	5	77	Part	1.72	1.1900	नदी	गैरमजकूआ खास	
1908	Hahe	140	5	78	Part	10.55	9.2200	नदी	गैरमजकूआ खास	
1909	Hahe	140	5	80	Part	12	11.4000	नदी	गैरमजकूआ खास	
Total Hahe							30.0800			

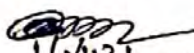
Revenue Sub Inspector

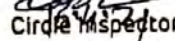
Circle Inspector


Circle Officer Barkagaon

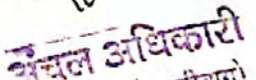
अधीन अधिकारी
बर्कागाँव (जंजगीर)

Sl. No.	Village	Thana No.	Khata	Plot	Part / Full	Survey Area	Acquired Area	Nature of land	Type of Land	Remarks
1910	Phulang	141	36	259	Part	4.17	0.3500	नदी	नैरमजकआ खास	
1911	Phulang	141	36	260	Part	1.0600	0.3800	नदी	नैरमजकआ खास	
	Total Phulang						0.7300			
	Grand Total						1268.0600			


16.4.21
Revenue Sub Inspector


Circle Inspector


Circle Officer, Backagaon


अंचल अधिकारी
बकगाँव (नगरपालिका)