

## FORM - A

Form for seeking prior approval of Central Government under section 2 of the Forest(Conservation) Act,1980 for Diversion of fresh forest area

### **PART - I**

(To be filled up by User Agency)

#### A. General Details

##### A-1. Project Details

(i). Proposal No. : FP/HR/Approach/41473/2019

(ii). Name of Project for which Forest Land is required : Access Permission (Entry & Exist) for Affordable Residential Plotted Colony (Under Deen Dayal Jan Awas Yojana (DDJAY-2016))

(iii). Short narrative of the proposal and Project/scheme for which the forest land is required : The proposal is for seeking diversion of forest strip for laying means of entry and exit to our proposed Affordable Residential Plotted Colony (Under Deen Dayal Jan Awas Yojana (DDJAY-2016)), along Sohna Daula road KM 1-2/ Left Hand Side & Right Hand Side at village Sohna , sector-5, Sohna, Gurgaon

(iv). State : Haryana

(v). Category of the Proposal : Approach Access

(vi). Shape of forest land proposed to be diverted : Linear

(vii). Estimated cost of the Project(Rupees in lacs) : 4000

(viii). Area of forest land proposed for diversion(in ha.): 0.014

(ix). Non-forest land required for this project(in ha.): 6.0702

(x). Total period for which the forest land is proposed to be diverted(in years): 99

##### A-2. Details of User Agency

(i). Name : REGIONAL CONSTRUCTION PVT. LTD.

(ii). Address1 : 11th Floor,Paras Twin Towers, Sector -54,Gurugram

(iii). Address2 : NIL

(iv). State : Haryana

(v). District : Gurgaon

(vi). Pin : 122011

(vii). Landmark : NIL



(ix). Landline Telephone No. : 890-1018585

(x). Fax No. : 890-

(xi). Mobile No. : 8901018585

(xii). Website (if any) : NIL

(xiii). Legal status of User Agency : Private

**A-3. Details of Person Making Application**

(i). First Name: Ashok

(ii). Middle Name: NIL

(iii). Last Name: Raghav

(iv). Gender: Male

(v). Designation: GM

(vi). Address 1: 11th Floor, Paras Twin Towers, Sector -54, Gurugram

(vii). Address 2: NIL

(viii). State: Haryana

(ix). District: Gurgaon

(x). Tehsil: Gurgaon

(xi). Pin: 122011

(xii). Landmark: NIL

(xiii). Email Address: ashokraghav130@gmail.com

(xiv). Landline Telephone No.: 890-1018585


(xv). Fax No.: NIL

(xvi). Mobile No.: 8901018585

(xvii). Copy of documents in support of the competence/authority of the person making this application to make application on behalf of the User Agency:

**B. Details of land required for the Project**

B-1. Details of proposal seeking prior approval of Central Government under the Act for diversion of forest land for the Project already submitted in the past





List of proposal submitted in Past							
S.no	Proposal Status.	Proposal No.	Moef File No.	Area Proposed for Diversion(Ha.)	Area Diverted(Ha.)	Date of In-Principle Approval	Date of Final Approval
NIL							

B-2. Details of forest land proposed to be diverted

B-2.1 Details of Divisions involved

Details of Divisions involved			
S.no	Division Name	Forest Land(ha.)	Non-Forest Land(ha.)
1.	Gurgaon	0.014	6.0702
Total		0.014	6.0702

B-2.2 Details of Districts involved

District wise breakup			
S.no	District Name	Forest Land(ha.)	Non-Forest Land(ha.)
1.	Gurgaon	0.014	6.0702
Total		0.014	6.0702

B-2.3 Village wise breakup


Villages wise breakup			
S.no	Village	Forest Land(ha.)	Non-Forest Land(ha.)
1	sohna	0.014	6.0702
Total		0.014	6.0702


B-2.4 Component wise breakup

Component wise breakup			
S.no	Component	Forest Land(ha.)	Non-Forest Land(ha.)
1	Sohna Daula road KM 1-2,LHS&RHS	0.014	6.0702
Total		0.014	6.0702


C. Maps of forest land proposed to be diverted

Division 1. : Gurgaon								
(i). Area of forest land proposed to be diverted(in ha.) : 0.014								
(ii). Nature of the Project: Linear								
(b). No. of Segments : One								
<table border="1"> <tr> <th colspan="3">Segment wise details</th></tr> <tr> <th>Segments</th><th>Segment Area(in ha.)</th><th>Kml File of Segments (To view KML file on google the same may be downloaded and then open if in google</th></tr> </table>			Segment wise details			Segments	Segment Area(in ha.)	Kml File of Segments (To view KML file on google the same may be downloaded and then open if in google
Segment wise details								
Segments	Segment Area(in ha.)	Kml File of Segments (To view KML file on google the same may be downloaded and then open if in google						

(iii). Copy of Survey of India Toposheet indicating boundary of forest land proposed to be diverted: 

(iv). Scanned copy of the Geo-referenced map of the forest land proposed to be diverted prepared by using GPS or Total Station: 

D. Justification for locating the Project in forest land and details of alternatives examined:

(i). Copy of note containing justification for locating the Project in forest land: 

(ii). Whether a copy of map indicating location of alternative examine is required to be provided: No

(a). Reason for not providing such map: Not Required

E. Employment likely to be generated

(i). Whether the Project is likely to generate employment?: Yes

(ii). Permanent/Regular Employment(Number of persons): 50

(iii). Temporary Employment(Number of person-days): 150

F. Displacement of People due to the Project, if any.

(i). Whether Project involves displacement?: No

G. Details of Cost-Benefit analysis for the Project

(i). Whether the Project requires Cost-Benefit analysis?: No

H. Status of Environmental Clearance

(i). Whether the Project requires Clearance under the Environment (Protection) Act 1986?: No

I. Status of Wildlife Clearance

(i). Whether the Project or a part thereof is located in any Protected Area or their Eco sensitive zone?: No

J. Applicability of special provisions governing Scheduled Areas

(i). Whether the Project or a part thereof is located in a Scheduled Area?: No

K. Status of settlement of rights under the Forest Rights Act, 2006 on the forest land proposed to be diverted

(i). Whether the process for settlement of Rights under the Forest Rights Acts 2006 on the forest land proposed to be diverted has been completed?: No

*Signature*










(i). Whether non-forest or Revenue forest land is required to be provided by User Agency?: Not Applicable

(ii). Whether the area of non-forest land or Revenue forest land required to be provided by User Agency for raising Compensatory Afforestation is less than area of forest land proposed to be diverted?: Not Applicable

(iii) . Reason for not providing Non-Forest Land: Not Applicable

Additional information Details

Documents		
S.No	Documents	Remarks
1		
2		
3		
4		
5		Approved Layout Plan
6		HSPCB NOC
7		Reply Letter

Print



CS



Division Forest Officers  
Gurugram