



ऑयल एण्ड नेचुरल गैस कॉर्पोरेशन लिमिटेड  
OIL AND NATURAL GAS CORPORATION LIMITED

कार्यालय: भूविज्ञान संचालन के प्रधान  
OFFICE OF HEAD FORWARD BASE  
असम अराकान बलित पट्टी अन्वेषण परिसम्पत्ति, सिलचर  
AAFB EXPLORATORY ASSET, SILCHAR

दूरभाष/Tel: 03842-229420  
फैक्स/Fax: 03842-254044  
03842-254546

File No. SIL/FB/FRA/2021/1

Date: 25/03/2021

To,  
The District Collector  
Cachar, Assam

Sub: Non-encumbrance Certificate in respect of RoFR Act, 2006 for Reserve Forest land measuring 7.75 Ha for drilling of exploratory location TNAA.

Sir,

With reference to the subject captioned above, it is to inform your good office that AAFB Exploratory Asset, ONGC, Silchar has to undertake exploration activities including drilling of well at the location TNAA. For construction of Drill Site (3.24 Ha) and Approach Road (4.51 Ha), diversion of forest land measuring 7.75 Ha is required by ONGC Silchar for drilling of exploratory location TNAA.

As per latest guidelines communicated vide letter F.No.11-9/98-FC(pt.) dated 05.07.5013 by MoEFCC, Govt. of India, the User Agency (ONGC) has to submit a Non-encumbrance Certificate in perspective of RoFR Act, 2006 in prescribed "Format-II" (Copy enclosed) from the concerned District Magistrate & Collector in respect of Reserve Forest Land to be diverted for Non-forest activities.

In this connection, a copy of the Certificate of Possession for 7.75 Ha of the required land is enclosed herewith for your kind ready reference. Georeferenced land use map showing location of drillsite and approach road for drilling of TNAA are also enclosed. Details for which non-encumbrance certificate is to be issued are as under:

Sl. No.	Name of the Forest Reserve	Name of exact location	Name of division	Khaitan No.	Plot no.	Area of land	Class of land
1	Sonai Reserve forest	Teidukhan	Cachar forest division, Silchar	Nil (Non-cadastral area)	Nil (Non-cadastral area)	7.75 Hectare, i.e. 07 Bigha and 16 katha	Tilla

It is therefore requested to kindly arrange to issue a Non-encumbrance Certificate in perspective of RoFR Act, 2006 in "Format II" for the proposed land for enabling ONGC Silchar to obtaining permission for diversion of above forest land from MoEFCC, Govt. of India and undertake work in the larger interest of the Nation.

Thanking You,

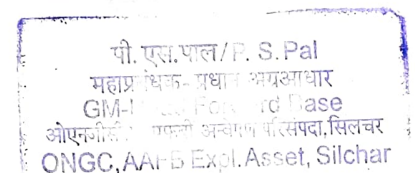
Enclosure: As above



Yours faithfully

(P S Pal)

GM-Head Forward Base



25.03.2021

**FORM-II**

(for projects other than linear projects)

**Government of .....**

Office of the District Collector

\*\*\*\*\*

No.....

Dated.....

**To WHOWSOEVER IT MAY CONCERN**

In compliance of the Ministry of Environment and Forests (MoEF), Government of India's letter No.11-9/98-FC (pt.) dated 3<sup>rd</sup> August 2009 wherein the MoEF issued guidelines on submission of evidences for having initiated and completed the process of settlement of rights under the Scheduled Tribes and Other Traditional Forest Dwellers (Recognition of Forest Right) Act, 2006 ('FRA', for short) on the forest land proposed to be diverted for non-forest purposes, it is certified that .....hectare of forest land proposed to be diverted in favour of .....(name of user agency) for .....(purpose for diversion of forest land) in .....district falls within jurisdiction of .....village(s) in .....tehsils.

It is further certified that :

- (a) the complete process for identification and settlement of rights under the FRA has been carried out for the entire.....hectares of forest area proposed for diversion. A copy of records of all consultations and meetings of the Forest Rights Committee(s), Gram Sabha(s), Sub-Division Level Committee(s) and the District Level Committee are enclosed as annexure.....to .....annexure.....
- (b) the proposal for such diversion (with full details of the project and its implications, in vernacular/ local language) have been placed before each concerned Gram Sabha of forest-dwellers, who eligible under the FRA;
- (c) the each of concerned Gram Sabha(s), has certified that all formalities/processes under the FRA have been carried out, and that they have given their consent to the proposed diversion and the compensation and ameliorative measures, if any, having understood the purpose and details of proposed diversion. A copy of certificate issued by the gram sabha of ..... village(s) is enclosed as annexure .....to annexure.....

- (d) the discussion and decisions on such proposals had taken place only when there was a quorum of minimum 50% of the members of Gram Sabha present;
- (e) the diversion of forest land for facilities managed by the Government as required under section 3 (2) of the FRA have been completed and the Gram Sabhas have given their consent to it;
- (f) the rights of Primitive Tribal Groups and Pre-Agricultural Communities, where applicable have been specifically safeguarded as per section 3 (1) (e) of the FRA.

Encls.: As above.

**Signature**

(Full name and official seal of the District Collector)




FORM NO. 18

Certificate of possession of land made over to the parties on whose behalf it has been acquired.

Certified that I have this day the 30th day of August '2006 received/delivered possession at the lands of (Name and designation of the officer) Samiran Nath, Sr. P&A Officer. For on behalf of HFB, ONGC, Cachar forward Base, Srikona, Silchar, for (area) 07.75 hector of the land situated in the Sonai Reserve Forest under Cachar Forest Division, Dist. Cachar which has been acquired under Govt. of India order No. 8-12-8/98/RONE-AS dated 17.05.99 & Nodal Officer, Govt. of Assam, Forest Deptt. Letter No. PG.27/Nodal/Drilling/ONGC dated 20.3.2006. For the purpose of drillsites and approach road for drilling operation of ONGC, Cachar forward Base, Silchar. Followed by all conditions as mentioned in the Govt. of India order as referred.


Possession received by

  
30/08/2006


Name-Samiran Nath  
Designation-Sr. P&A Officer

Seal **Sr. P&A Officer**  
**Oil and Natural Gas Corp., Ltd**  
**Cachar Project, Srikona, Silchar**

Countersigned by

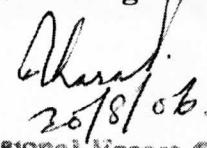
  
In-Charge HR-ER  
ONGC, Cachar Forward Base  
Srikona, Silchar-26

Possession delivered by

  
30/8/06

Name-Nabendu Dey  
Designation-Range Forest Officer,  
Hawaithang Range, Dholai  
Seal **Range Forest Officer**  
**Hawaithange Range**  
**DHOLAI.**

Countersigned by

  
20/8/06  
**DIVISIONAL Forest Officer**  
**Cachar Division, Silchar**

# LANDUSE MAP OF TNAA DRILL SITE AND APPROACH ROAD

