

It is informed that the data is confirming to the specifications and accepted. The area differences may please be verified by the concerned before submitting the proposal.

The authenticated maps for the above proposal is here by enclosed for taking further necessary action.

Encl: Authenticated maps of proposal.

Yours faithfully,

Sd/- (Dr. B. V. Prasada Reddy)
For Pri. Chief Conservator of Forests (HoFF)


Copy to APCCF (FCA), O/o PCCF (HoFF) for favor of information and necessary action.

//true copy//

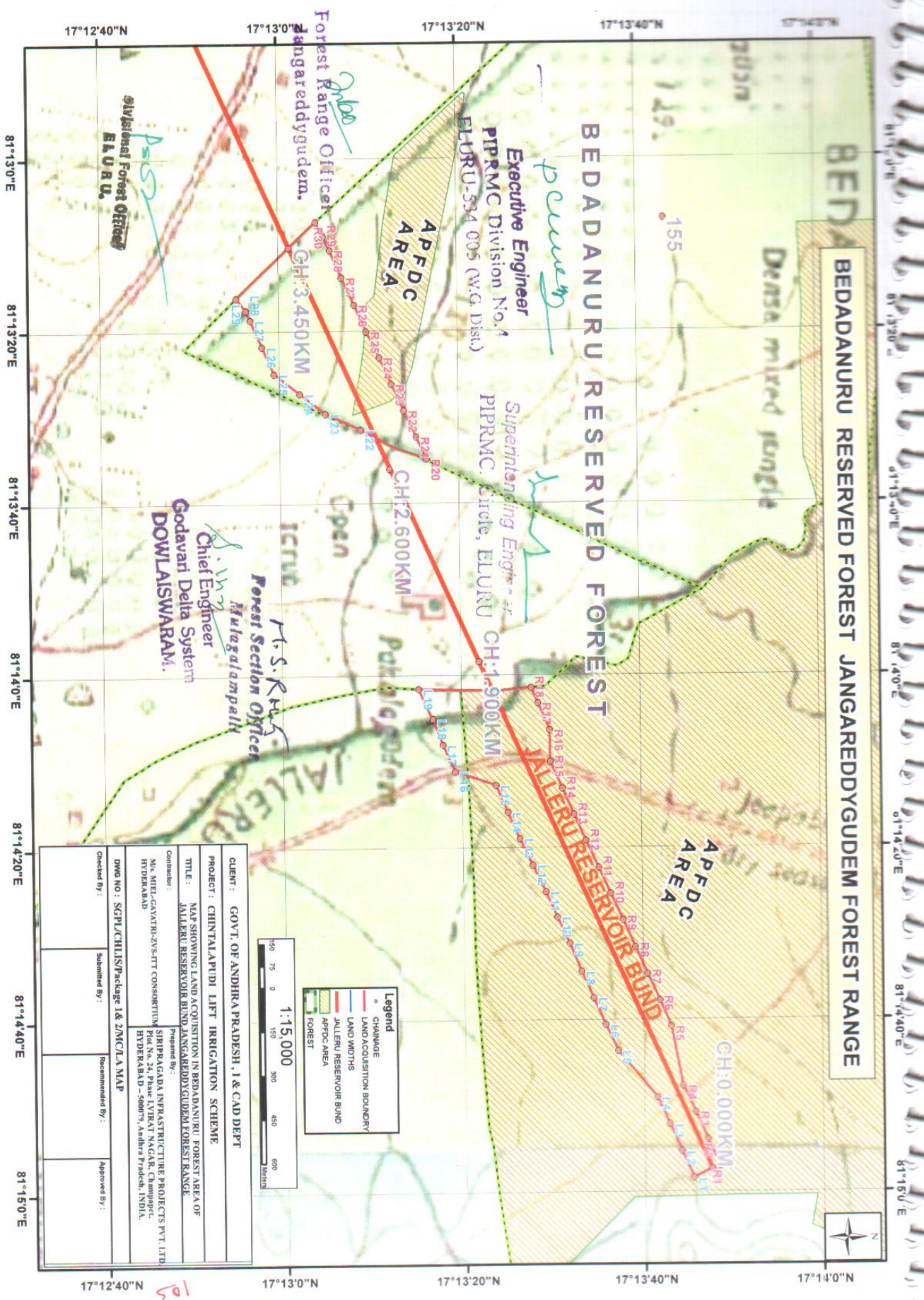
Ch. Reddy
For Addl. Principal Chief Conservator of Forests (IT)

Map showing forest land proposed for diversion for Chintalapudi Lift Irrigation Scheme (Package - I & II) in Jangareddyudem Forest Range of Eluru Forest Division, West Godavari District in favour of I&CAD Department

JALLERU RESERVOIR BUND Area in 56.02 Ha



ID	Easting	Northing	LONGITUDE	LATITUDE
1	523555.056	190323.428	81.22154664	17.21603834
2	523517.535	190392.422	81.22119341	17.21535549
3	524094.861	190468.778	81.24544801	17.22700023
4	523912.690	1904601.481	81.24373814	17.22824832
5	523730.475	1904519.613	81.24202027	17.22952504
6	523550.340	1904532.220	81.24054894	17.22925006
7	523439.012	1904892.193	81.24066921	17.22889027
8	523236.866	1904895.878	81.24079713	17.228113811
9	523203.622	1904642.465	81.24045902	17.228627711
10	523021.603	1904560.119	81.24282789	17.228514511
11	523563.355	1904577.966	81.24116272	17.228314511
12	523586.288	1904554.697	81.23859294	17.22835364
13	523518.055	1904727.995	81.23807794	17.22739748
14	523884.164	190384.4704	81.2358976	17.21918788
15	523909.139	1903894.502	81.2286792	17.22080219
16	523789.046	1903519.138	81.2232022	17.2208468
17	5236072.466	1904685.998	81.2432502	17.2286468
18	5235739.499	1904462.238	81.240310401	17.22737375
19	5235826.839	1904610.538	81.24038683	17.22679225
20	5235826.839	1904610.538	81.24038683	17.22679225
21	5235826.839	1904610.538	81.24038683	17.22679225
22	5235826.839	1904610.538	81.24038683	17.22679225
23	5235826.839	1904610.538	81.24038683	17.22679225
24	5235826.839	1904610.538	81.24038683	17.22679225
25	5235826.839	1904610.538	81.24038683	17.22679225
26	5235826.839	1904610.538	81.24038683	17.22679225
27	5235826.839	1904610.538	81.24038683	17.22679225
28	5235826.839	1904610.538	81.24038683	17.22679225
29	5235826.839	1904610.538	81.24038683	17.22679225
30	5235826.839	1904610.538	81.24038683	17.22679225
31	5235826.839	1904610.538	81.24038683	17.22679225
32	5235826.839	1904610.538	81.24038683	17.22679225
33	5235826.839	1904610.538	81.24038683	17.22679225
34	5235826.839	1904610.538	81.24038683	17.22679225
35	5235826.839	1904610.538	81.24038683	17.22679225
36	5235826.839	1904610.538	81.24038683	17.22679225
37	5235826.839	1904610.538	81.24038683	17.22679225
38	5235826.839	1904610.538	81.24038683	17.22679225
39	5235826.839	1904610.538	81.24038683	17.22679225
40	5235826.839	1904610.538	81.24038683	17.22679225
41	5235826.839	1904610.538	81.24038683	17.22679225
42	5235826.839	1904610.538	81.24038683	17.22679225
43	5235826.839	1904610.538	81.24038683	17.22679225
44	5235826.839	1904610.538	81.24038683	17.22679225
45	5235826.839	1904610.538	81.24038683	17.22679225
46	5235826.839	1904610.538	81.24038683	17.22679225
47	5235826.839	1904610.538	81.24038683	17.22679225
48	5235826.839	1904610.538	81.24038683	17.22679225
49	5235826.839	1904610.538	81.24038683	17.22679225
50	5235826.839	1904610.538	81.24038683	17.22679225
51	5235826.839	1904610.538	81.24038683	17.22679225
52	5235826.839	1904610.538	81.24038683	17.22679225
53	5235826.839	1904610.538	81.24038683	17.22679225
54	5235826.839	1904610.538	81.24038683	17.22679225
55	5235826.839	1904610.538	81.24038683	17.22679225



BEDADANURU RESERVED FOREST JANGAREDDYGUDEM FOREST RANGE

BEDADANURU RESERVED FOREST

Executive Engineer
PIPRMC Division No. 4
ELURU-534 005 (W.G. Dist.)

Superintending Engineer
PIPRMC Circle, ELURU

Forest Range Officer
Jangareddygudem.

Forest Section Officer
Mulagalampalli

Divisional Forest Officer
A.V.R.U.

Chief Engineer
Godavari Delta System
DOWLAISWARAM.




Legend	
CHANGING	CHANGING
LAND ACQUISITION BOUNDARY	LAND ACQUISITION BOUNDARY
LAND WIDTHS	LAND WIDTHS
JALLEERU RESERVOIR BUND	JALLEERU RESERVOIR BUND
APFDC AREA	APFDC AREA
FOREST	FOREST

CLIENT :	GOVT. OF ANDHRA PRADESH, I & CAD DEPT
PROJECT :	CHINTALAPUDI LIFT IRRIGATION SCHEME
TITLE :	MAP SHOWING LAND ACQUISITION IN BEDADANURU FOREST AREA OF JALLEERU RESERVOIR BUND, JANGAREDDYGUDEM FOREST RANGE
Contributor :	SIRIPRAGADA INFRASTRUCTURE PROJECTS PVT. LTD. No. 24, Phase IYRAT NAGAR, Champet, HYDRABAD - 500079, Andhra Pradesh, INDIA.
DWG NO. :	SGP/CHDIS/Package 1 & ZM/C/LA MAP
Checked By :	
Submitted By :	
Recommended By :	
Approved By :	

103

Map showing forest land proposed for diversion for Chintalapudi Lift Irrigation Scheme (Package - I & II) in Jangreddydyudem Forest Range of Eluru Forest Division, West Godavari District in favour of I&CAD Department

JALLERU RESERVOIR SADDLE BUND ON CHILIS Area In 4.78 Ha



ID	Easting	Northing	LONGITUDE	LATITUDE
1	523298.816	1912756.097	81.21923624	17.29999836
2	523199.198	1912744.231	81.21829874	17.29989212
3	523099.716	1912734.055	81.21734253	17.29980115
4	523000.292	1912723.067	81.21642687	17.29970284
5	522900.830	1912712.471	81.21549085	17.29960807
6	522802.712	1912681.802	81.21268533	17.29933475
7	522502.988	1912673.565	81.21174687	17.29926038
8	522403.507	1912663.925	81.21081069	17.29917423
9	522293.863	1912654.661	81.20977888	17.29909157
10	522197.079	1912778.352	81.21922598	17.30019954
11	523197.079	1912771.988	81.21827909	17.30014304
12	523097.191	1912765.558	81.21733911	17.30008594
13	522997.448	1912758.905	81.21640048	17.30002892
14	522896.797	1912759.176	81.21545339	17.30003029
15	522797.359	1912753.794	81.21451765	17.29998264
16	522697.359	1912747.222	81.21357661	17.29992424
17	522597.622	1912739.616	81.21263904	17.29985649
18	522498.003	1912731.330	81.21170056	17.29978258
19	522398.413	1912723.875	81.21076537	17.29971618
20	522298.389	1912713.379	81.20983977	17.29965134
21	522803.702	1912702.511	81.21457680	17.29951902
22	522704.862	1912692.376	81.21364664	17.29942840

UTM Projection - Zone - 44, Datum - WGS1984
 0 125 250 500 Meters

For Range Officer (GIS)
 Off. Ptl. Chief Conservator of Forests (A.P.)
 Aranya Bhavan, Saitabad, Hyderabad.

Legend

- DGPS Points
- Area Proposed for Diversion

BEDADANURU RESERVED FOREST JANGAREDDYGUDEM FOREST RANGE



CLIENT:	GOVT. OF ANDHRA PRADESH, I & CAD DEPT
PROJECT:	CHINTALAPUDI LIFT IRRIGATION SCHEME
TITLE:	MAP SHOWING LAND ACQUISITION IN BEDADANURI FOREST AREA OF SADDLE BUND JANGAREDDYGUDEM FOREST RANGE
Prepared By:	SRI PRAGADA INPRASTHITRE PROJECTS PVT. LTD. No. 24, Phase I, KRAI NAGAR, Champapeta, HYDERABAD - 500079, Andhra Pradesh, INDIA.
DWG NO.:	SGPT/CHIS/Package I & ZANGLA MAP
Checked By:	
Estimated By:	
Recommended By:	
Approved By:	

Legend

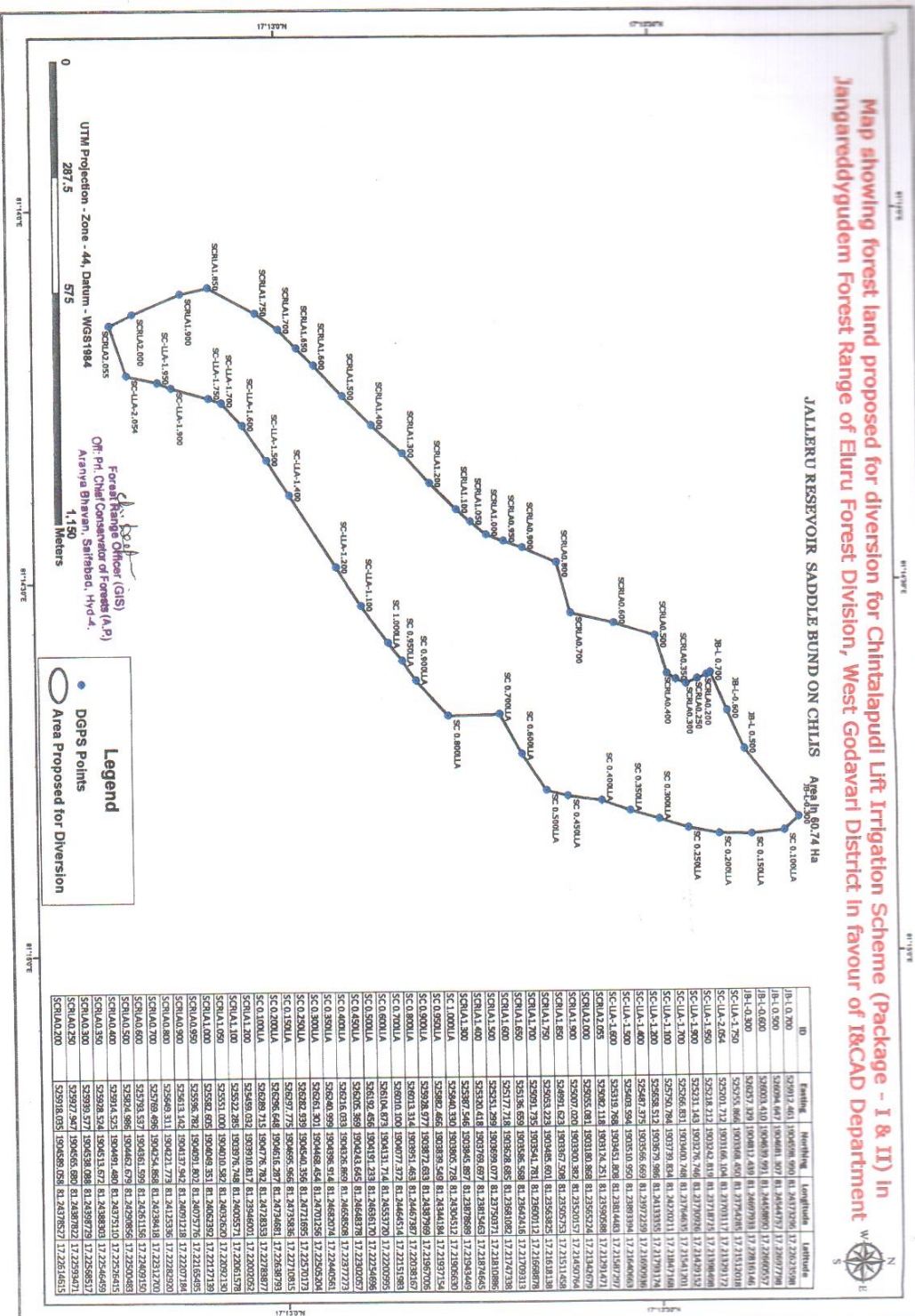
- CHANGAGE
- LAND ACQUISITION BOUNDARY
- LAND WIDTHS
- ALIGNMENTS
- FOREST



119

Map showing forest land proposed for diversion for Chintalapudi Lift Irrigation Scheme (Package - I & II) in Jangreddygudem Forest Range of Eluru Forest Division, West Godavari District in favour of ITCAD Department

JALLERU RESEVOIR SADDLE BUND ON CHILLS Area: 16,60.74 Ha



Legend

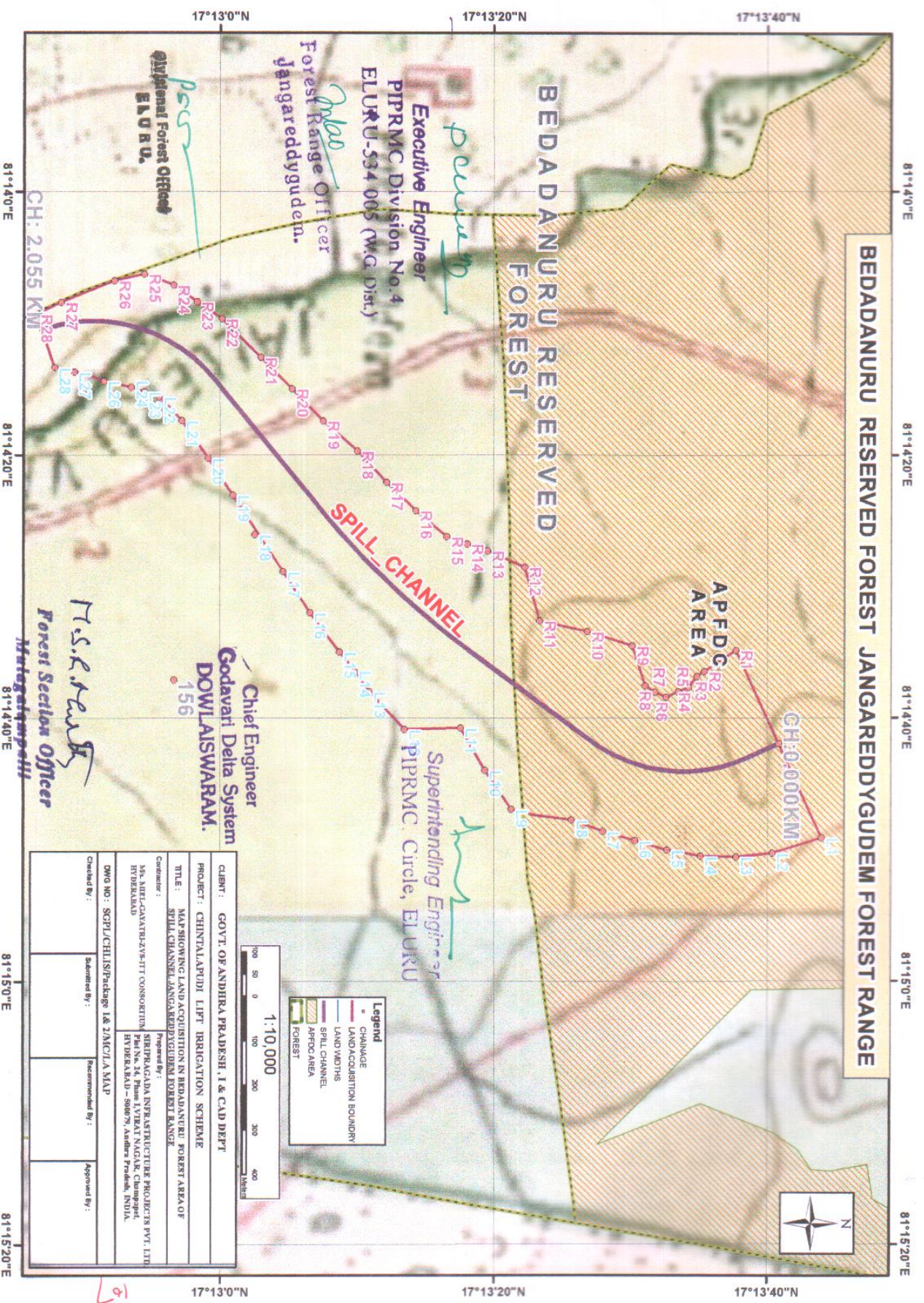
- DGPS Points
- Area Proposed for Diversion

ID	Easting	Northing	Length	Latitude
SC-LA-1.000	529792.461	1905838.960	81.24375120	17.22207598
SC-LA-1.050	529794.677	1905838.960	81.24375120	17.22207598
SC-LA-1.100	529796.893	1905838.960	81.24375120	17.22207598
SC-LA-1.150	529799.109	1905838.960	81.24375120	17.22207598
SC-LA-1.200	529801.325	1905838.960	81.24375120	17.22207598
SC-LA-1.250	529803.541	1905838.960	81.24375120	17.22207598
SC-LA-1.300	529805.757	1905838.960	81.24375120	17.22207598
SC-LA-1.350	529807.973	1905838.960	81.24375120	17.22207598
SC-LA-1.400	529810.189	1905838.960	81.24375120	17.22207598
SC-LA-1.450	529812.405	1905838.960	81.24375120	17.22207598
SC-LA-1.500	529814.621	1905838.960	81.24375120	17.22207598
SC-LA-1.550	529816.837	1905838.960	81.24375120	17.22207598
SC-LA-1.600	529819.053	1905838.960	81.24375120	17.22207598
SC-LA-1.650	529821.269	1905838.960	81.24375120	17.22207598
SC-LA-1.700	529823.485	1905838.960	81.24375120	17.22207598
SC-LA-1.750	529825.701	1905838.960	81.24375120	17.22207598
SC-LA-1.800	529827.917	1905838.960	81.24375120	17.22207598
SC-LA-1.850	529830.133	1905838.960	81.24375120	17.22207598
SC-LA-1.900	529832.349	1905838.960	81.24375120	17.22207598
SC-LA-1.950	529834.565	1905838.960	81.24375120	17.22207598
SC-LA-2.000	529836.781	1905838.960	81.24375120	17.22207598
SC-LA-2.050	529839.000	1905838.960	81.24375120	17.22207598
SC-LA-2.100	529841.216	1905838.960	81.24375120	17.22207598
SC-LA-2.150	529843.432	1905838.960	81.24375120	17.22207598
SC-LA-2.200	529845.648	1905838.960	81.24375120	17.22207598
SC-LA-2.250	529847.864	1905838.960	81.24375120	17.22207598
SC-LA-2.300	529850.080	1905838.960	81.24375120	17.22207598
SC-LA-2.350	529852.296	1905838.960	81.24375120	17.22207598
SC-LA-2.400	529854.512	1905838.960	81.24375120	17.22207598
SC-LA-2.450	529856.728	1905838.960	81.24375120	17.22207598
SC-LA-2.500	529858.944	1905838.960	81.24375120	17.22207598
SC-LA-2.550	529861.160	1905838.960	81.24375120	17.22207598
SC-LA-2.600	529863.376	1905838.960	81.24375120	17.22207598
SC-LA-2.650	529865.592	1905838.960	81.24375120	17.22207598
SC-LA-2.700	529867.808	1905838.960	81.24375120	17.22207598
SC-LA-2.750	529870.024	1905838.960	81.24375120	17.22207598
SC-LA-2.800	529872.240	1905838.960	81.24375120	17.22207598
SC-LA-2.850	529874.456	1905838.960	81.24375120	17.22207598
SC-LA-2.900	529876.672	1905838.960	81.24375120	17.22207598
SC-LA-2.950	529878.888	1905838.960	81.24375120	17.22207598
SC-LA-3.000	529881.104	1905838.960	81.24375120	17.22207598
SC-LA-3.050	529883.320	1905838.960	81.24375120	17.22207598
SC-LA-3.100	529885.536	1905838.960	81.24375120	17.22207598
SC-LA-3.150	529887.752	1905838.960	81.24375120	17.22207598
SC-LA-3.200	529890.000	1905838.960	81.24375120	17.22207598
SC-LA-3.250	529892.216	1905838.960	81.24375120	17.22207598
SC-LA-3.300	529894.432	1905838.960	81.24375120	17.22207598
SC-LA-3.350	529896.648	1905838.960	81.24375120	17.22207598
SC-LA-3.400	529898.864	1905838.960	81.24375120	17.22207598
SC-LA-3.450	529901.080	1905838.960	81.24375120	17.22207598
SC-LA-3.500	529903.296	1905838.960	81.24375120	17.22207598
SC-LA-3.550	529905.512	1905838.960	81.24375120	17.22207598
SC-LA-3.600	529907.728	1905838.960	81.24375120	17.22207598
SC-LA-3.650	529910.000	1905838.960	81.24375120	17.22207598
SC-LA-3.700	529912.216	1905838.960	81.24375120	17.22207598
SC-LA-3.750	529914.432	1905838.960	81.24375120	17.22207598
SC-LA-3.800	529916.648	1905838.960	81.24375120	17.22207598
SC-LA-3.850	529918.864	1905838.960	81.24375120	17.22207598
SC-LA-3.900	529921.080	1905838.960	81.24375120	17.22207598
SC-LA-3.950	529923.296	1905838.960	81.24375120	17.22207598
SC-LA-4.000	529925.512	1905838.960	81.24375120	17.22207598
SC-LA-4.050	529927.728	1905838.960	81.24375120	17.22207598
SC-LA-4.100	529930.000	1905838.960	81.24375120	17.22207598
SC-LA-4.150	529932.216	1905838.960	81.24375120	17.22207598
SC-LA-4.200	529934.432	1905838.960	81.24375120	17.22207598
SC-LA-4.250	529936.648	1905838.960	81.24375120	17.22207598
SC-LA-4.300	529938.864	1905838.960	81.24375120	17.22207598
SC-LA-4.350	529941.080	1905838.960	81.24375120	17.22207598
SC-LA-4.400	529943.296	1905838.960	81.24375120	17.22207598
SC-LA-4.450	529945.512	1905838.960	81.24375120	17.22207598
SC-LA-4.500	529947.728	1905838.960	81.24375120	17.22207598
SC-LA-4.550	529950.000	1905838.960	81.24375120	17.22207598
SC-LA-4.600	529952.216	1905838.960	81.24375120	17.22207598
SC-LA-4.650	529954.432	1905838.960	81.24375120	17.22207598
SC-LA-4.700	529956.648	1905838.960	81.24375120	17.22207598
SC-LA-4.750	529958.864	1905838.960	81.24375120	17.22207598
SC-LA-4.800	529961.080	1905838.960	81.24375120	17.22207598
SC-LA-4.850	529963.296	1905838.960	81.24375120	17.22207598
SC-LA-4.900	529965.512	1905838.960	81.24375120	17.22207598
SC-LA-4.950	529967.728	1905838.960	81.24375120	17.22207598
SC-LA-5.000	529970.000	1905838.960	81.24375120	17.22207598

UTM Projection - Zone - 44, Datum - WGS1984
287.5
575
Meters

Forest Range Officer (GIS)
Off-Pt. Chief Conservator of Forests (A.P.)
Ajaney Bhawan, Salfabad, Hyderabad.
1,150

1:10,000




CLIENT:	GOVT. OF ANDHRA PRADESH, I & CAD DEPT
PROJECT:	CHINTALAPUDI LEFT IRRIGATION SCHEME
TITLE:	MAP SHOWING LAND ACQUISITION IN BEDADANURU FOREST AREA OF SPILL CHANNEL, JANGAREDDYGUDUM FOREST RANGE
Contractor:	SIRIPRAGADA INFRASTRUCTURE PROJECTS PVT. LTD. M/s. ARI-CAVATRAZYS-IT CONSOORTIAL HYDERABAD - 500797, Andhra Pradesh, INDIA.
Prepared By:	SRIPRAGADA INFRASTRUCTURE PROJECTS PVT. LTD. M/s. ARI-CAVATRAZYS-IT CONSOORTIAL HYDERABAD - 500797, Andhra Pradesh, INDIA.
DWG NO.:	SP/L/CH/LS/Package 1&2/M/C/LA/MAP
Checked By:	
Submitted By:	
Recommended By:	
Approved By:	

15

Map showing forest land proposed for diversion for Chintalapudi Lift Irrigation Scheme (Package - I & II) in Kannapuram Forest Range of Eluru Forest Division, West Godavari District in favour of I&CAD Department

EASTERN BUNDS LINK CANAL - 2 Area In 65.14 Ha



ID	Bearing	Northing	Longitude	Latitude
R1	507074.543	1898977.665	81.4682783900	17.1280868100
R2	507074.543	1898977.665	81.4682783900	17.1280868100
R3	507074.543	1898977.665	81.4682783900	17.1280868100
R4	507074.543	1898977.665	81.4682783900	17.1280868100
R5	507074.543	1898977.665	81.4682783900	17.1280868100
R6	507074.543	1898977.665	81.4682783900	17.1280868100
R7	507074.543	1898977.665	81.4682783900	17.1280868100
R8	507074.543	1898977.665	81.4682783900	17.1280868100
R9	507074.543	1898977.665	81.4682783900	17.1280868100
R10	507074.543	1898977.665	81.4682783900	17.1280868100
R11	507074.543	1898977.665	81.4682783900	17.1280868100
R12	507074.543	1898977.665	81.4682783900	17.1280868100
R13	507074.543	1898977.665	81.4682783900	17.1280868100
R14	507074.543	1898977.665	81.4682783900	17.1280868100
R15	507074.543	1898977.665	81.4682783900	17.1280868100
R16	507074.543	1898977.665	81.4682783900	17.1280868100
R17	507074.543	1898977.665	81.4682783900	17.1280868100
L1	507074.543	1898977.665	81.4682783900	17.1280868100
L2	507074.543	1898977.665	81.4682783900	17.1280868100
L3	507074.543	1898977.665	81.4682783900	17.1280868100
L4	507074.543	1898977.665	81.4682783900	17.1280868100
L5	507074.543	1898977.665	81.4682783900	17.1280868100
L6	507074.543	1898977.665	81.4682783900	17.1280868100
L7	507074.543	1898977.665	81.4682783900	17.1280868100
L8	507074.543	1898977.665	81.4682783900	17.1280868100
L9	507074.543	1898977.665	81.4682783900	17.1280868100
L10	507074.543	1898977.665	81.4682783900	17.1280868100
L11	507074.543	1898977.665	81.4682783900	17.1280868100
L12	507074.543	1898977.665	81.4682783900	17.1280868100
L13	507074.543	1898977.665	81.4682783900	17.1280868100
L14	507074.543	1898977.665	81.4682783900	17.1280868100
L15	507074.543	1898977.665	81.4682783900	17.1280868100
L16	507074.543	1898977.665	81.4682783900	17.1280868100
L17	507074.543	1898977.665	81.4682783900	17.1280868100

ID	Bearing	Northing	Longitude	Latitude
R18	507074.543	1898977.665	81.4682783900	17.1280868100
R19	507074.543	1898977.665	81.4682783900	17.1280868100
R20	507074.543	1898977.665	81.4682783900	17.1280868100
R21	507074.543	1898977.665	81.4682783900	17.1280868100
R22	507074.543	1898977.665	81.4682783900	17.1280868100
R23	507074.543	1898977.665	81.4682783900	17.1280868100
R24	507074.543	1898977.665	81.4682783900	17.1280868100
R25	507074.543	1898977.665	81.4682783900	17.1280868100
R26	507074.543	1898977.665	81.4682783900	17.1280868100
R27	507074.543	1898977.665	81.4682783900	17.1280868100
R28	507074.543	1898977.665	81.4682783900	17.1280868100
R29	507074.543	1898977.665	81.4682783900	17.1280868100
R30	507074.543	1898977.665	81.4682783900	17.1280868100
R31	507074.543	1898977.665	81.4682783900	17.1280868100
R32	507074.543	1898977.665	81.4682783900	17.1280868100
L18	507074.543	1898977.665	81.4682783900	17.1280868100
L19	507074.543	1898977.665	81.4682783900	17.1280868100
L20	507074.543	1898977.665	81.4682783900	17.1280868100
L21	507074.543	1898977.665	81.4682783900	17.1280868100
L22	507074.543	1898977.665	81.4682783900	17.1280868100
L23	507074.543	1898977.665	81.4682783900	17.1280868100
L24	507074.543	1898977.665	81.4682783900	17.1280868100
L25	507074.543	1898977.665	81.4682783900	17.1280868100
L26	507074.543	1898977.665	81.4682783900	17.1280868100
L27	507074.543	1898977.665	81.4682783900	17.1280868100
L28	507074.543	1898977.665	81.4682783900	17.1280868100
L29	507074.543	1898977.665	81.4682783900	17.1280868100
L30	507074.543	1898977.665	81.4682783900	17.1280868100


 P. Chaitanya Kumar
 Off: P.H. Chief Conservator of Forests (A.P.)
 Aranyas Bheavan, Selfabad, Hvd-4

Legend

- DGPS Points
- Area Proposed for Diversion

UTM Projection - Zone - 44, Datum - WGS1984

Scale 1:50000

Scale 255 Meters

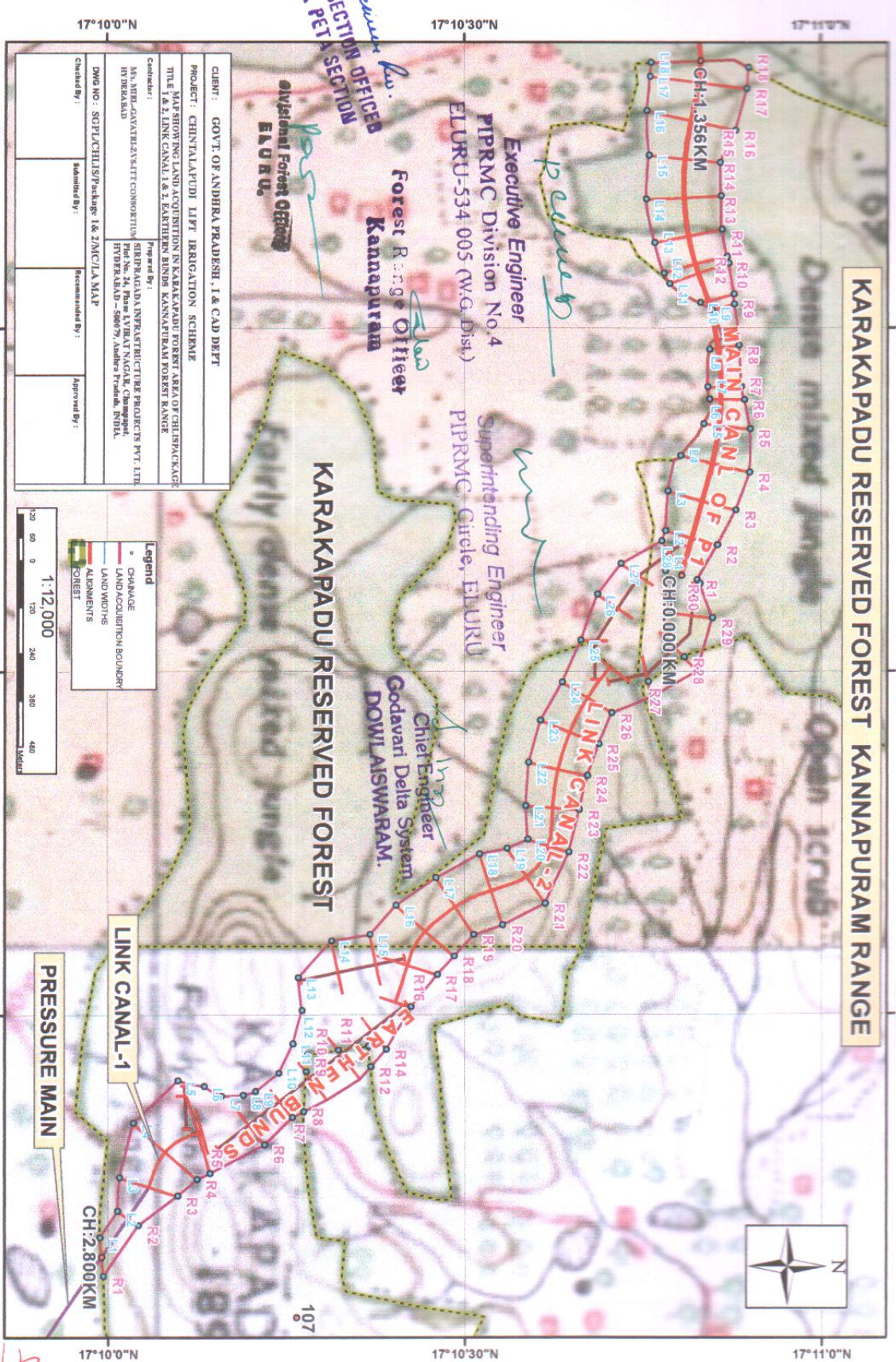
Scale 1:20000

Scale 1:50000

Scale 1:50000



KARAKAPADU RESERVED FOREST KANNAPURAM RANGE



Legend

- CHANGELINE
- LAND ACQUISITION BOUNDARY
- LAND WIDTHS
- ALIGNMENTS
- FOREST

CLIENT:	GOVT. OF ANDHRA PRADESH, I & CAD DEPT
PROJECT:	CHINTALAVUDI LIFT IRRIGATION SCHEME
TITLE:	MAP SHOWING LAND ACQUISITION IN KARAKAPADU FOREST AREA OF THE IRRIGATION LINK 1 & 2 CANAL, I & 2, EASTERN BINOS KANNAPURAM FOREST RANGE
Contractor:	SHRI RAVI KUNDA INFRASTRUCTURE PROJECTS PVT. LTD. HYDRABAD
DWG NO.:	SCPI/CHILIS/Packages 1 & 2/NC/CLA MAP
Checked By:	Manoj Kumar
Approved By:	

M. N. Yellamraju
 Forest Section Officer
 Forest Range Officer
 Kannapuram

Executive Engineer
 PIPRMC Division No.4
 ELURU-534 005 (W.G. Dist)

Superintending Engineer
 PIPRMC Circle, ELURU

Chief Engineer
 Godavari Delta System,
 DOWLAISWARAM.

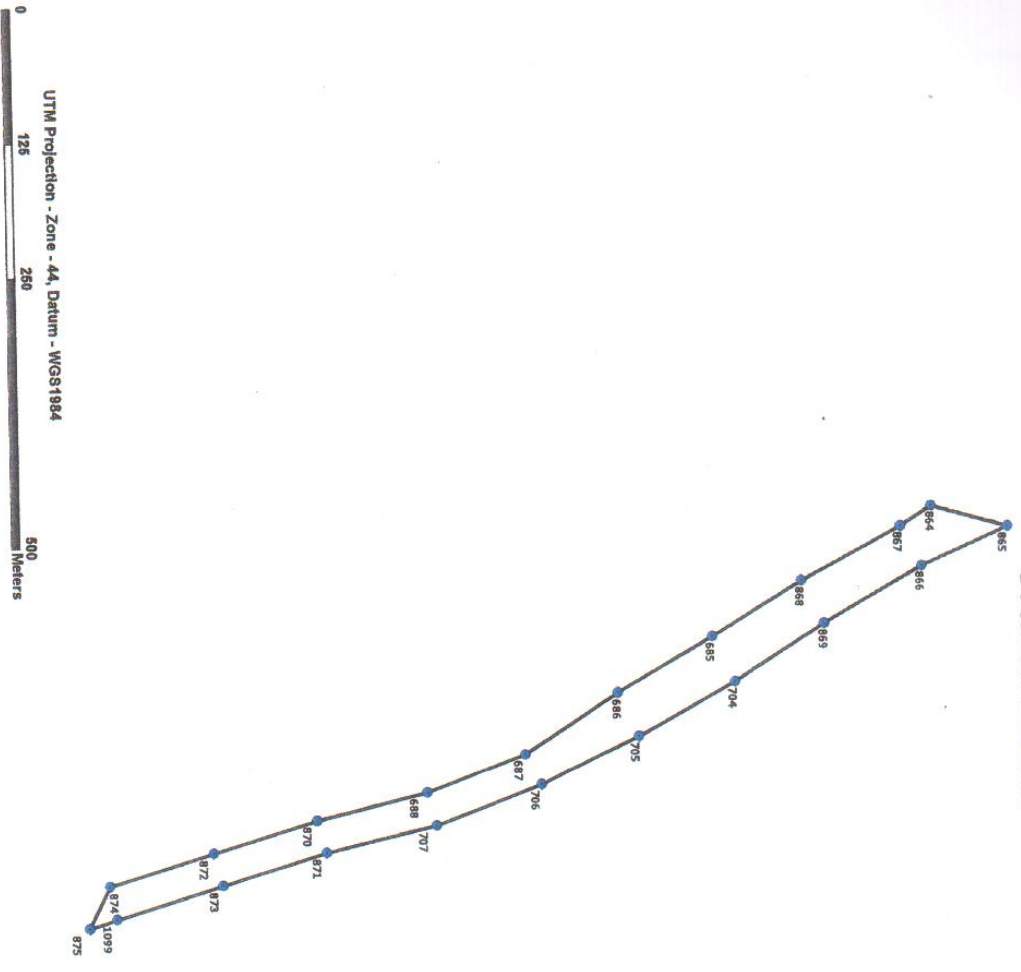
KARAKAPADU RESERVED FOREST

LINK CANAL-1
 PRESSURE MAIN
 CH:2.800KM

17°10'0"N 17°10'30"N 17°11'0"N
 81°29'0"E 81°29'30"E 81°30'0"E

Map showing forest land proposed for diversion for Chintalapudi Lift Irrigation Scheme (Package - I & II) in Jangareddyudem Forest Range of Eluru Forest Division, West Godavari District in favour of I&CAD Department

D-3 ON BRANCH CANAL-2 Area In 3.18 Ha



ID	EASTING	NORTHING	LONGITUDE	LATITUDE
685	532765.219	1897181.762	81.30807866	17.15910148
686	532814.501	1897093.552	81.30854066	17.15830342
687	532867.836	1897008.131	81.30904088	17.15753051
688	532900.186	1896917.421	81.30934367	17.15671009
704	532805.658	1897201.953	81.30845513	17.15928342
705	532852.756	1897112.640	81.308990063	17.15847541
706	532894.062	1897022.618	81.30928766	17.15766109
707	532929.807	1896925.688	81.30962230	17.15678439
864	532650.990	1897384.441	81.30700757	17.16093519
865	532670.471	1897454.659	81.30719179	17.16156963
866	532704.354	1897375.144	81.30750919	17.16085039
867	532669.031	1897356.375	81.30717679	17.16068124
868	532716.722	1897264.491	81.30762384	17.15984999
869	532754.694	1897284.668	81.30798117	17.16003183
870	532924.051	1896816.004	81.30956554	17.15579301
871	532952.830	1896824.476	81.30983725	17.15586918
872	532952.290	1896720.074	81.309837061	17.15492547
873	532981.069	1896728.546	81.31010133	17.15500163
874	532980.528	1896624.144	81.31009467	17.15405792
875	533017.563	1896604.571	81.31044259	17.15388046
1099	533010.007	1896630.167	81.31037193	17.15411194

Forest Range Officer (R/S)
 Off: Pn, Chief Conservator of Forests (A.P.)
 Atalaya Bhavan, Salfabad, Hyd-4.

Legend

- DGPS Points
- Area Proposed for Diversion

UTM Projection - Zone - 44, Datum - WGS1984

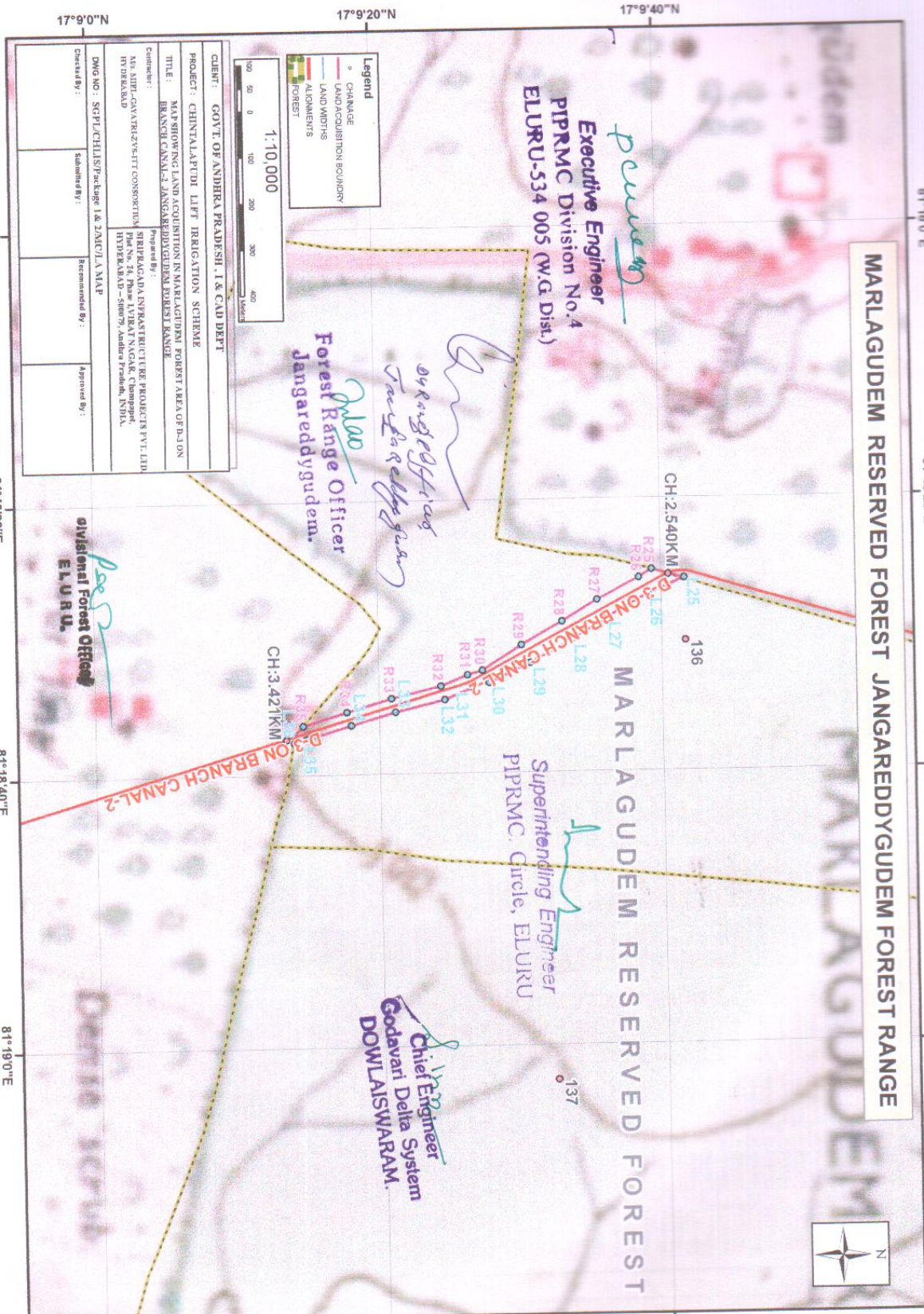


011100'E

011100'E

011100'E

011100'E



MARLAGUDEM RESERVED FOREST JANGAREDDYGUDEM FOREST RANGE

Executive Engineer
 PPRMC Division No.4
 ELURU-534 005 (W.G. Dist.)

Forest Range Officer
 Jangareddygudem.

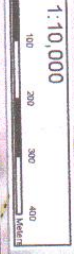
Superintending Engineer
 PPRMC, Circle, ELURU

Chief Engineer
 Godavari Delta System
 DOWLAISWARAM.

Divisional Forest Officer
 ELURU.

Legend

- CHANGE
- LAND ACQUISITION BOUNDARY
- LAND WIDTHS
- ALIGNMENTS
- FOREST




CLIENT :	GOVT. OF ANDHRA PRADESH, I & CAD DEPT
PROJECT :	CHINTALAPUDI LIFT IRRIGATION SCHEME
TITLE :	MANAGEMENT AND ACQUISITION IN MARLAGUDEM FOREST AREA OF DIVISION BANSA CANAL-2 JANGAREDDYGUDEM FOREST RANGE
Contractor :	SIRIPAKADAPA INFRASTRUCTURE PROJECTS PVT.LTD No. 14/1, GANAVARIZYVITTU CONSTRUCTION HYDRABAD - 500079, Andhra Pradesh, INDIA.
DWG NO :	SGPI/CHIS/Package 1 & 2/ACQ/1/MAAP
Checked By :	Submitted By :
Recommended By :	Approved By :



17°9'0"N 17°9'20"N 17°9'40"N
 81°18'0"E 81°18'20"E 81°18'40"E 81°19'0"E
 17°9'0"N 17°9'20"N 17°9'40"N
 81°18'0"E 81°18'20"E 81°18'40"E 81°19'0"E

Map showing forest land proposed for diversion for Chhantalapudi Lift Irrigation Scheme (Package - I & II) in Jangareddyudem Forest Range of Eluru Forest Division, West Godavari District in favour of IR&CAD Department

D-3 ON BRANCH CANAL-2 Area In 14.08 Ha



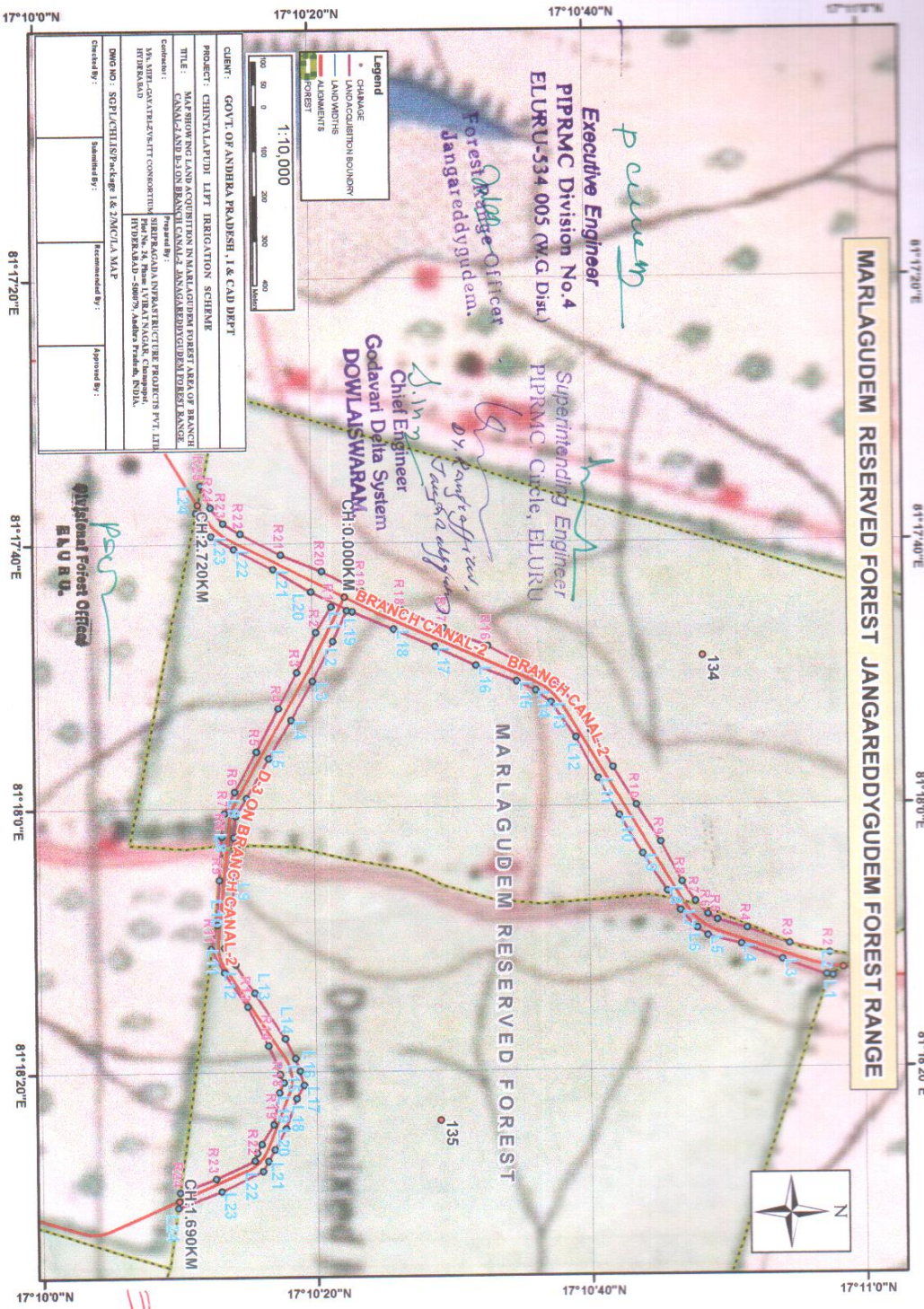
Legend

- DGPS Points
- Area Proposed for Diversion

ID	EASTING	NORTHING	LONGITUDE	LATITUDE
653	532010.861	1899398.347	81.30101878	17.17888353
654	531923.882	1899317.207	81.30021881	17.17811714
655	532248.029	1899465.883	81.30203480	17.18310005
656	532328.004	1899765.795	81.30318033	17.18263842
657	532218.839	1899888.192	81.30284772	17.18178965
658	532180.639	1899998.080	81.30281857	17.18095579
659	532149.074	1899951.853	81.30231941	17.18017265
660	532074.700	1899447.271	81.30182008	17.17928287
661	531982.281	1899308.731	81.29999823	17.17827402
662	531988.898	1899408.834	81.29979288	17.17802587
663	532298.744	1899778.072	81.30381788	17.18258868
664	532189.476	1899551.892	81.30241752	17.18033891
665	532194.801	1899511.072	81.30274940	17.18016488
666	532117.194	1899483.302	81.30201983	17.17991483
667	531923.882	1899454.815	81.29972274	17.17929086
668	531421.593	1898778.202	81.29648748	17.17323541
669	531421.593	1898778.202	81.29648748	17.17323541
670	531421.593	1898778.202	81.29648748	17.17323541
671	531421.593	1898778.202	81.29648748	17.17323541
672	531421.593	1898778.202	81.29648748	17.17323541
673	531421.593	1898778.202	81.29648748	17.17323541
674	531421.593	1898778.202	81.29648748	17.17323541
675	531421.593	1898778.202	81.29648748	17.17323541
676	531421.593	1898778.202	81.29648748	17.17323541
677	531421.593	1898778.202	81.29648748	17.17323541
678	531421.593	1898778.202	81.29648748	17.17323541
679	531421.593	1898778.202	81.29648748	17.17323541
680	531421.593	1898778.202	81.29648748	17.17323541
681	531421.593	1898778.202	81.29648748	17.17323541
682	531421.593	1898778.202	81.29648748	17.17323541
683	531421.593	1898778.202	81.29648748	17.17323541
684	531421.593	1898778.202	81.29648748	17.17323541
685	531421.593	1898778.202	81.29648748	17.17323541
686	531421.593	1898778.202	81.29648748	17.17323541
687	531421.593	1898778.202	81.29648748	17.17323541
688	531421.593	1898778.202	81.29648748	17.17323541
689	531421.593	1898778.202	81.29648748	17.17323541
690	531421.593	1898778.202	81.29648748	17.17323541
691	531421.593	1898778.202	81.29648748	17.17323541
692	531421.593	1898778.202	81.29648748	17.17323541
693	531421.593	1898778.202	81.29648748	17.17323541
694	531421.593	1898778.202	81.29648748	17.17323541
695	531421.593	1898778.202	81.29648748	17.17323541
696	531421.593	1898778.202	81.29648748	17.17323541
697	531421.593	1898778.202	81.29648748	17.17323541
698	531421.593	1898778.202	81.29648748	17.17323541
699	531421.593	1898778.202	81.29648748	17.17323541
700	531421.593	1898778.202	81.29648748	17.17323541
701	531421.593	1898778.202	81.29648748	17.17323541
702	531421.593	1898778.202	81.29648748	17.17323541
703	531421.593	1898778.202	81.29648748	17.17323541
704	531421.593	1898778.202	81.29648748	17.17323541
705	531421.593	1898778.202	81.29648748	17.17323541
706	531421.593	1898778.202	81.29648748	17.17323541
707	531421.593	1898778.202	81.29648748	17.17323541
708	531421.593	1898778.202	81.29648748	17.17323541
709	531421.593	1898778.202	81.29648748	17.17323541
710	531421.593	1898778.202	81.29648748	17.17323541
711	531421.593	1898778.202	81.29648748	17.17323541
712	531421.593	1898778.202	81.29648748	17.17323541
713	531421.593	1898778.202	81.29648748	17.17323541

UTM Projection - Zone - 44, Datum - WGS1984
 1,000 Meters
 Forest Range Officer (GIS)
 Dr. P. Chaitanya Kumar
 Armyya Bhawan, Selfhelp, Hvd-4

MARLAGUDEM RESERVED FOREST JANGAREDDYGUDEM FOREST RANGE



Executive Engineer
 PIPRMC Division No.4
 ELURU-534 005 (W.G. Dist)

Superintending Engineer
 PIPRMC Circle, ELURU

Forest Range Officer
 Jangareddygudem.

Chief Engineer
 Godavari Delta System
 DOWLAISWARAM
 CH:0.000KM

- CHANGAGE
- LAND ACQUISITION BOUNDARY
- LAND WIDTHS
- ALIGNMENTS
- FOREST



CLIENT:	GOVT. OF ANDHRA PRADESH, I & CAD DEPT
PROJECT:	CHINTALAPURM LIFT IRRIGATION SCHEME
TITLE:	MAP SHOWING LAND ACQUISITION IN MARLAGUDEM FOREST AREA OF BRANCH CANAL AND D-3 ON BRANCH CANAL-2 JANGAREDDYGUDEM FOREST RANGE
CONTRACT:	Prepared by: M/S. SRI SAI INFRASTRUCTURE ENGINEERS PVT. LTD. No. 10, GATEWAY TRAZEVITT CONSTRUCTION, HYDERABAD-500079, Andhra Pradesh, INDIA.
DRG NO.:	SRP/CH/IS/Package I & 2/INDICALA MAP
Checked By:	Submitted By:
Reviewed By:	Approved By:



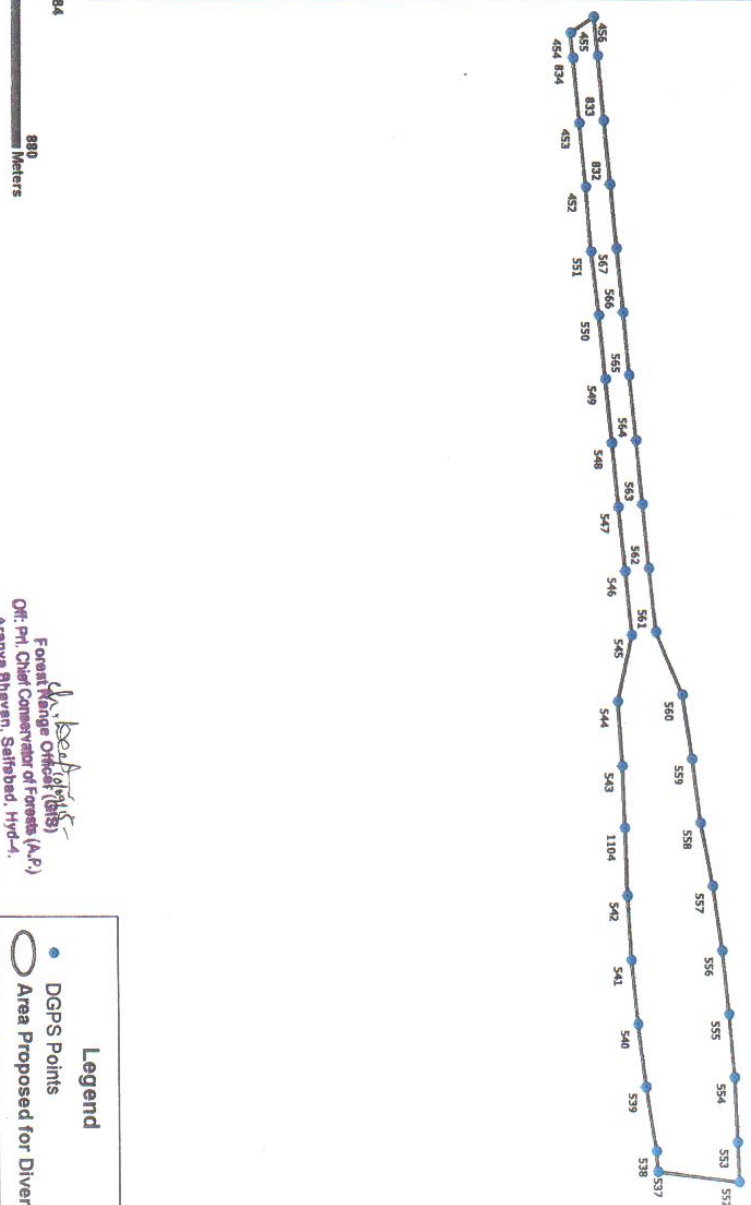
17°10'0"N 17°10'20"N 17°10'40"N 17°11'0"N

81°17'20"E 81°17'40"E 81°18'0"E 81°18'20"E

Map showing forest land proposed for diversion for Chintalapudi Lift Irrigation Scheme (Package - I & II) in Jangareddyudem Forest Range of Eluru Forest Division, West Godavari District in favour of I&CAD Department

MAIN CANAL OF PI Area In 14.35 Ha

ID	EASTING	NORTHING	LONGITUDE	LATITUDE
482	526601.320	1903011.143	81.23892556	17.21188874
483	526503.730	1903001.414	81.23798878	17.21180191
484	526164.782	1902987.813	81.23668179	17.21168050
485	526200.347	1903030.598	81.23701678	17.21206686
486	526139.892	1903024.632	81.23644812	17.21201360
837	526831.626	1903117.850	81.25330094	17.21283574
838	526899.991	1903115.575	81.25300337	17.21281555
839	526800.932	1903099.336	81.25207169	17.21266992
840	526701.648	1903087.444	81.25113756	17.21256360
841	526602.154	1903077.488	81.25020167	17.21247476
842	526502.397	1903071.561	81.24926336	17.21242235
843	526302.274	1903064.534	81.24738107	17.21236115
844	526202.254	1903058.262	81.24644028	17.21230951
845	526099.461	1903081.481	81.24547377	17.21215168
846	525999.929	1903071.463	81.24453752	17.21242276
847	525900.533	1903061.772	81.24360256	17.21234079
848	525800.959	1903051.666	81.24266593	17.21228037
849	525701.543	1903041.379	81.24173077	17.21218771
850	525602.309	1903031.378	81.24079724	17.21209642
851	525503.979	1903019.333	81.23987238	17.21196165
852	526948.224	1903249.216	81.25345866	17.21402299
853	526886.694	1903245.845	81.25287991	17.21399235
854	526786.489	1903241.715	81.25193740	17.21395710
855	526686.922	1903233.525	81.25100085	17.21388423
856	526587.448	1903223.652	81.25006514	17.21379615
857	526488.345	1903209.628	81.24913267	17.21367054
858	526391.272	1903190.387	81.24821964	17.21349774
859	526290.982	1903177.045	81.24727622	17.21337830
860	526191.782	1903162.697	81.24634304	17.21324975
861	526094.691	1903120.318	81.24542937	17.21286779
862	525996.132	1903109.982	81.24450227	17.21277549
863	525896.746	1903100.497	81.24356740	17.21269088
864	525797.008	1903090.267	81.24263922	17.21259954
865	525695.346	1903079.741	81.24167294	17.21250554
866	525598.368	1903070.188	81.24076072	17.21242028
867	525498.785	1903060.467	81.23982401	17.21233353
832	525398.975	1903040.957	81.23888515	17.21223964
833	525299.469	1903040.029	81.23794915	17.21215101
1104	526398.560	1903068.097	81.24828670	17.21239224



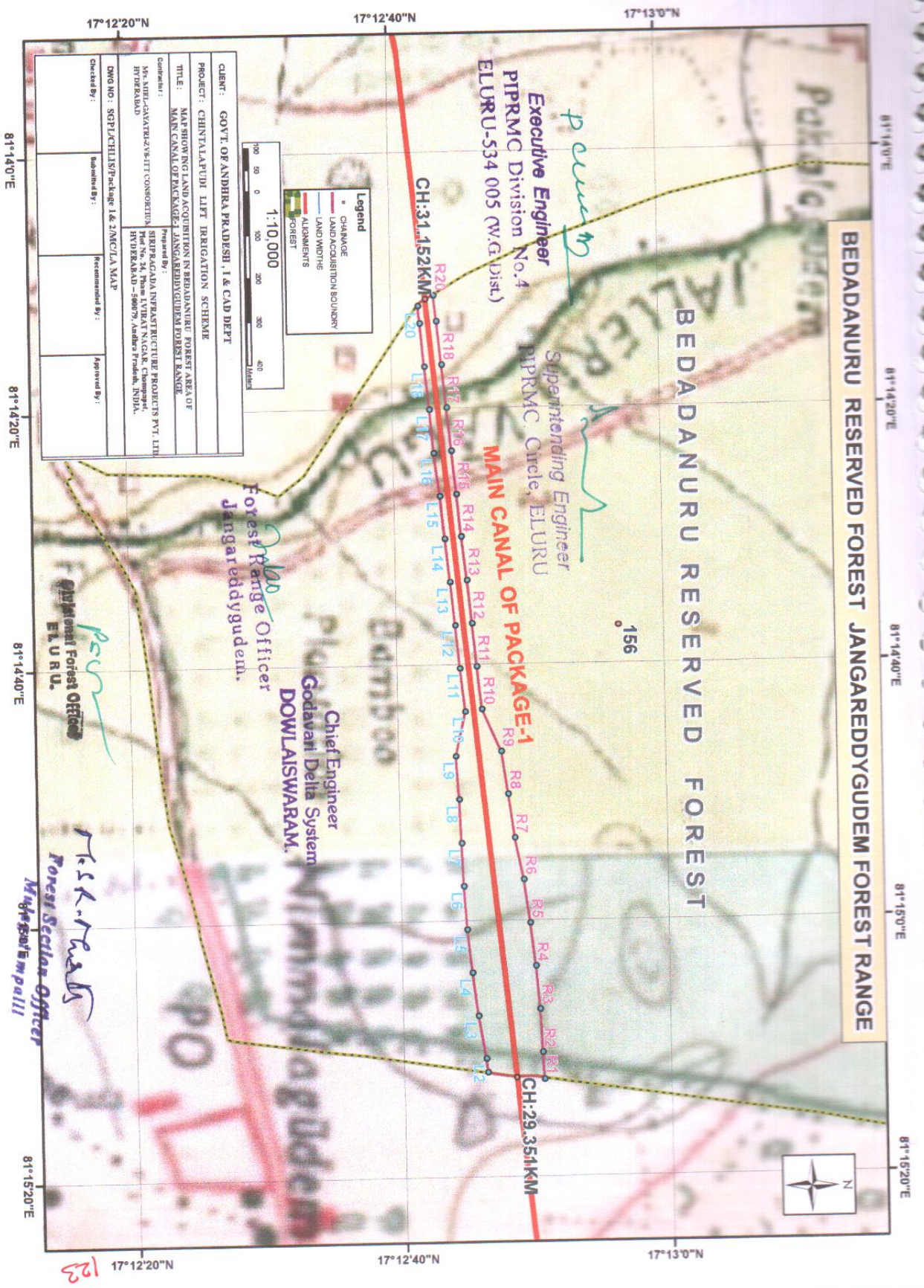

 A. S. Beda
 Off: PII, Chief Conservator of Forests (A.P.)
 Aranya Ghevsn, Satlbad, Hyd-4.

Legend

- DGPS Points
- Area Proposed for Diversion

UTM Projection - Zone - 44, Datum - WGS1984

0 220 440 880 Meters



CLIENT:	GOVT. OF ANDHRA PRADESH, I & CAD DEPT
PROJECT:	CHINTALAPUDI LIFT IRRIGATION SCHEME
TITLE:	MAP SHOWING LAND ACQUISITION IN BEDADANURU FOREST AREA OF MAIN CANAL OF PACKAGE-1 JANGAREDDYGUDEM FOREST RANGE
COMPILED BY:	SRI PRAGADIA INFRASTRUCTURE PROJECTS PVT. LTD. Plot No. 24, Phase I, VIKRANT NAGAR, Chandrapur, HYDRABAD - 500075, Andhra Pradesh, INDIA.
DATE:	08/01/2018
DWG NO.:	SGP/CHL/IS/Packag-1 & 2/MC/CA/MAP
Checked By:	Submitted By:
Recommended By:	Approved By:

Legend

- CHANGE
- LAND ACQUISITION BOUNDARY
- LAND WIDTHS
- ALIGNMENTS
- FOREST

Scale: 1:10,000

0 50 100 200 300 400 Meters

81°14'0"E 81°14'20"E 81°14'40"E 81°14'50"E 81°15'20"E

17°12'20"N 17°12'40"N 17°13'0"N

Executive Engineer
PIPRMC Division No.4
ELURU-534 005 (W.G. Dist.)

Superintending Engineer
PIPRMC Circle, ELURU

Forest Range Officer
Jangareddygudem.

Chief Engineer
Godavari Delta System
DOWLAISWARAM.


Forest Section Officer
M. S. K. Reddy

Forest Section Officer
M. R. S. V. M. P. III

123

Map showing forest land proposed for diversion for Chintalapudi Lift Irrigation Scheme (Package - I & II) in Jangareddygudem Forest Range of Eluru Forest Division, West Godavari District in favour of IRCAD Department

Area in 42.35 Ha



A. Reddy
 Forest Range Officer (GIS)
 Aranya Bhawan, Balifabad, Hyd-4.

Legend

- DGPS Points
- Area Proposed for Diversion

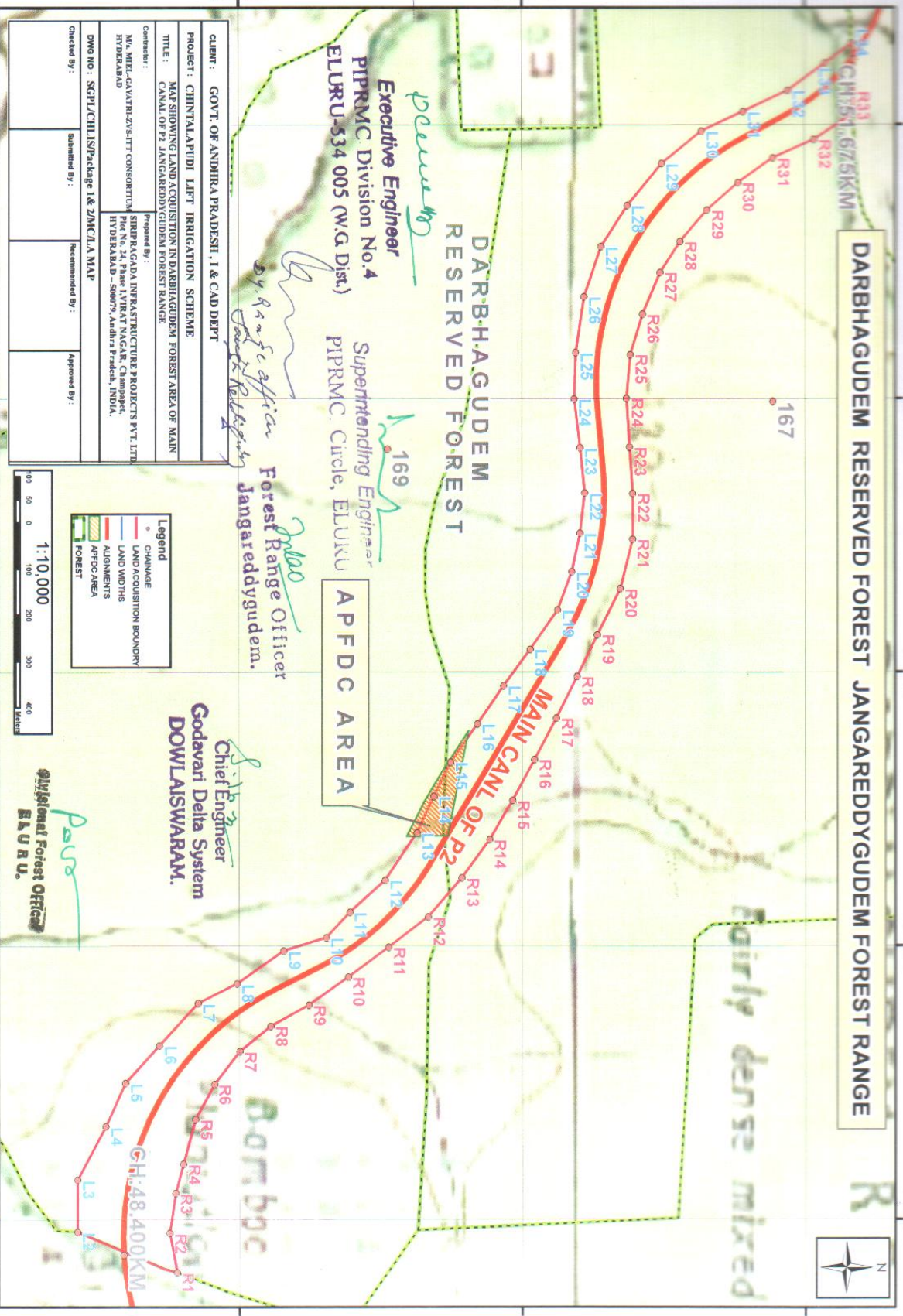
ID	EASTING	NORTHING	LONGITUDE	LATITUDE
530	514541.717	1897924.949	81.13672560	17.16660003
531	514455.996	1897976.576	81.13597991	17.16647330
532	514278.970	1898069.751	81.13426594	17.16721066
533	514187.649	1898113.196	81.13340753	17.16771194
534	513892.319	1898234.019	81.13195439	17.16896932
535	514627.772	1897701.431	81.13756329	17.16598207
536	514089.249	1897208.279	81.14092004	17.15825690
879	515223.942	1897064.716	81.14314458	17.15798890
879	515290.333	1897038.451	81.14313272	17.16001396
880	515294.679	1897262.242	81.14300895	17.16030532
881	514498.796	1897297.753	81.14008987	17.16493336
882	514447.603	1897905.990	81.13510178	17.16690443
883	514367.892	1898023.988	81.13237307	17.16735799
884	514098.873	1898160.790	81.13207328	17.16763218
885	514045.781	1898073.843	81.13129000	17.16779533
886	514045.659	1898104.772	81.13105482	17.16782632
887	513980.008	1898132.179	81.13051482	17.16789312
888	513792.574	1898193.971	81.12969274	17.17213534
889	513297.035	1898714.366	81.13055660	17.16280611
890	514809.970	1897573.127	81.13899103	17.1629146
390	514791.882	1897503.524	81.13897954	17.1629146
391	514790.660	1897441.834	81.13897954	17.1629146
510	514129.344	1898015.377	81.13285984	17.16682989

ID	EASTING	NORTHING	LONGITUDE	LATITUDE
390	514833.380	1897579.433	81.13947247	17.16263280
400	514182.890	1898003.718	81.13582460	17.16713433
431	514135.264	1898001.798	81.13591479	17.16742845
457	513891.560	1898122.612	81.13679280	17.16800010
458	514791.814	1898111.726	81.14075127	17.16702904
459	513370.086	1898128.315	81.13479478	17.16810885
460	513664.219	1898233.156	81.13781742	17.16871202
461	513167.686	1898237.293	81.13203480	17.16938285
462	513004.411	1898297.203	81.13239422	17.17016731
463	513016.231	1898384.054	81.13199478	17.17104873
464	512967.948	1898481.480	81.13154403	17.17182828
465	512925.699	1898570.461	81.13103301	17.17246671
466	512871.312	1898638.339	81.13050103	17.17320084
467	512833.189	1898677.381	81.13001031	17.17393522
468	512801.687	1898720.315	81.12952824	17.1746671
469	512965.519	1898228.757	81.12852824	17.16973970
470	513494.157	1898238.162	81.12668730	17.16877345
471	51407.660	1898255.319	81.12607419	17.16901316
472	51325.481	1898292.508	81.12459621	17.16973522
473	513250.429	1898336.402	81.12459621	17.17055297
474	513123.563	1898333.656	81.12394033	17.17100512
475	513123.181	1898449.659	81.12394033	17.17154394
476	513069.874	1898535.381	81.12289954	17.17154394
477	513000.465	1898627.218	81.12252951	17.17236528
502	515390.066	1897035.469	81.14470637	17.15793618
503	515162.470	1897096.911	81.14255681	17.15851910
504	515069.106	1897140.251	81.14168924	17.15891148
505	514852.912	1897203.078	81.13958809	17.16110791
506	514526.522	1897768.304	81.13616091	17.16262723
507	514374.264	1897842.874	81.13458130	17.16576335
508	514291.357	1897897.700	81.13360870	17.16627754
509	514208.099	1897954.527	81.13277932	17.16707017
511	513889.099	1898111.661	81.14472915	17.15970045
513	515392.339	1897258.621	81.14242088	17.16027909
514	515146.786	1897291.602	81.14105741	17.16114497
515	514901.729	1897387.286	81.14010811	17.16251102
516	514800.660	1897538.335	81.13922270	17.16404504
517	514774.460	1897708.944	81.13892489	17.16550088
518	514624.633	1897868.897	81.13751488	17.16656437
519	513999.132	1898207.435	81.13163549	17.16863513
520	513790.298	1898232.182	81.12967669	17.16872540
521	513587.753	1898234.908	81.12767636	17.16895601
522	514782.859	1897477.958	81.13899798	17.16282265
523	514752.976	1897572.704	81.13819701	17.16327378
524	514699.401	1897623.579	81.13816288	17.16372798
525	513803.044	1897264.411	81.14388959	17.16503406
526	515089.322	1897330.415	81.14569822	17.16503406
527	514943.909	1897453.331	81.14051419	17.16174235
528	514837.264	1897600.978	81.13935331	17.16359847
529	514707.642	1897744.667	81.13829492	17.16482255

UTM Projection - Zone - 44, Datum - WGS1984

Scale: 1:1280

DARBHAGUDEM RESERVED FOREST JANGAREDDYGUDEM FOREST RANGE



Peenath
Executive Engineer
 PIPRMC Division No.4
 ELURU-534 005 (W.G. Dist.)

By Range Officer
Superintending Engineer
 PIPRMC, Circle, ELURU

169
Forest Range Officer
 Jangareddygudem.

167
Chief Engineer
 Godavari Delta System
 DOWLAISWARAM.

168
Divisional Forest Officer
 B.U.R.U.

CLIENT :	GOVT. OF ANDHRA PRADESH, I & CAD DEPT
PROJECT :	CHINTALAPUDI LEFT IRRIGATION SCHEME
TITLE :	MAP SHOWING LAND ACQUISITION IN DARBHAGUDEM FOREST AREA OR MAIN CANAL OF P2 JANGAREDDYGUDEM FOREST RANGE
Contractor :	Prepared By : SIRIPRAGADA INFRASTRUCTURE PROJECTS PVT. LTD. Plot No. 24, Phase VIKRAT NAGAR, Champapet, HYDERABAD-500079, Andhra Pradesh, INDIA.
DWG NO. :	SGPL/CH/IS/Package 1 & 2/MC/LA MAP
Checked By :	Submitted By :
Recommended By :	Approved By :

Legend

- CHANGE
- LAND ACQUISITION BOUNDARY
- LAND WIDTHS
- ALIGNMENTS
- APFC AREA
- FOREST

Scale
 1:10,000
 0 50 100 200 300 400 Meters

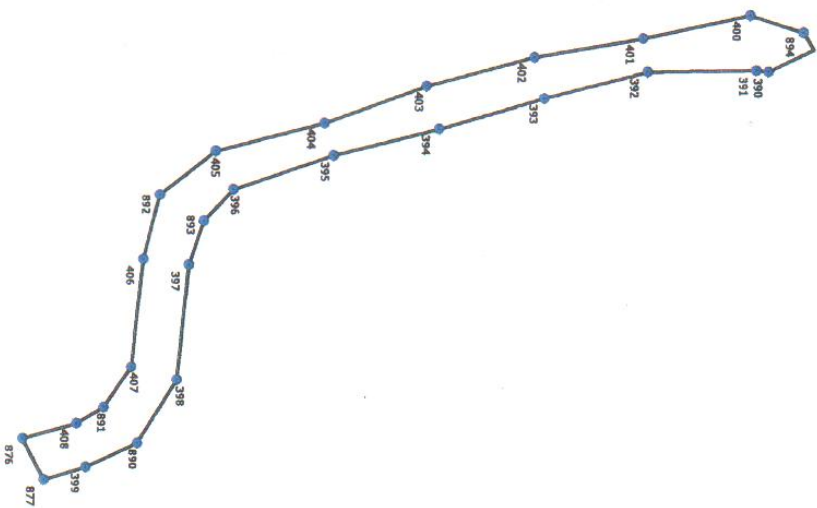
81°7'20"E 81°7'40"E 81°8'0"E 81°8'20"E 81°8'40"E

17°9'40"N 17°10'0"N 17°10'20"N

12

Map showing forest land proposed for diversion for Chintalapudi Lift Irrigation Scheme (Package - I & II) in Jangaraddyudem Forest Range of Eluru Forest Division, West Godavari District in favour of I&CAD Department

D22 ON MAIN CANAL Area in 3.41 Ha



ID	EASTING	NORTHING	LONGITUDE	LATITUDE
392	514782.381	1897392.313	81.13899497	17.16119184
393	514805.949	1897297.422	81.13921594	17.16033393
394	514833.543	1897201.214	81.13947479	17.15946409
395	514857.228	1897104.014	81.13969679	17.15858521
396	514887.406	1897011.868	81.13997992	17.15775217
397	514933.959	1896970.926	81.14060541	17.15730165
398	515056.356	1896959.212	81.14156812	17.15727509
399	515133.061	1896874.822	81.14228876	17.15651175
400	514731.815	1897486.578	81.13852015	17.16204426
401	514752.525	1897388.569	81.13871422	17.16115819
402	514769.430	1897288.580	81.13887250	17.16025424
403	514795.036	1897189.775	81.13911260	17.15936094
404	514828.304	1897095.955	81.13942477	17.15851265
405	514853.350	1896995.747	81.13965959	17.15760667
406	514949.006	1896929.205	81.14055855	17.15700455
407	515044.500	1896917.345	81.14145635	17.15689671
408	515094.683	1896866.591	81.14192785	17.15643760
876	515108.142	1896817.056	81.14205406	17.15598974
877	515144.136	1896836.374	81.14232962	17.15616413
890	515112.151	1896922.508	81.14209248	17.15694294
891	515080.271	1896891.540	81.14179251	17.15666321
892	514892.038	1896944.362	81.14002301	17.15714193
893	514915.355	1896985.069	81.14024253	17.15750974
894	514747.271	1897535.682	81.13866581	17.16248803
390	514781.882	1897503.324	81.13899103	17.16219531
391	514780.668	1897491.834	81.13897954	17.16209146

Dr. Sree Hitesh
 Forest Range Officer (S)
 Or: H. Chief Conservator of Forests (A.P.)
 A. Range Bhawan, Salfabad, Hve.-1.

Legend

- DGPS Points
- Area Proposed for Diversion

UTM Projection - Zone - 44, Datum - WGS1984

0 128 256 512 Meters

17°9'0"N

17°9'20"N

17°9'40"N

81°8'0"E

81°8'20"E

81°8'40"E

81°9'0"E

81°9'20"E

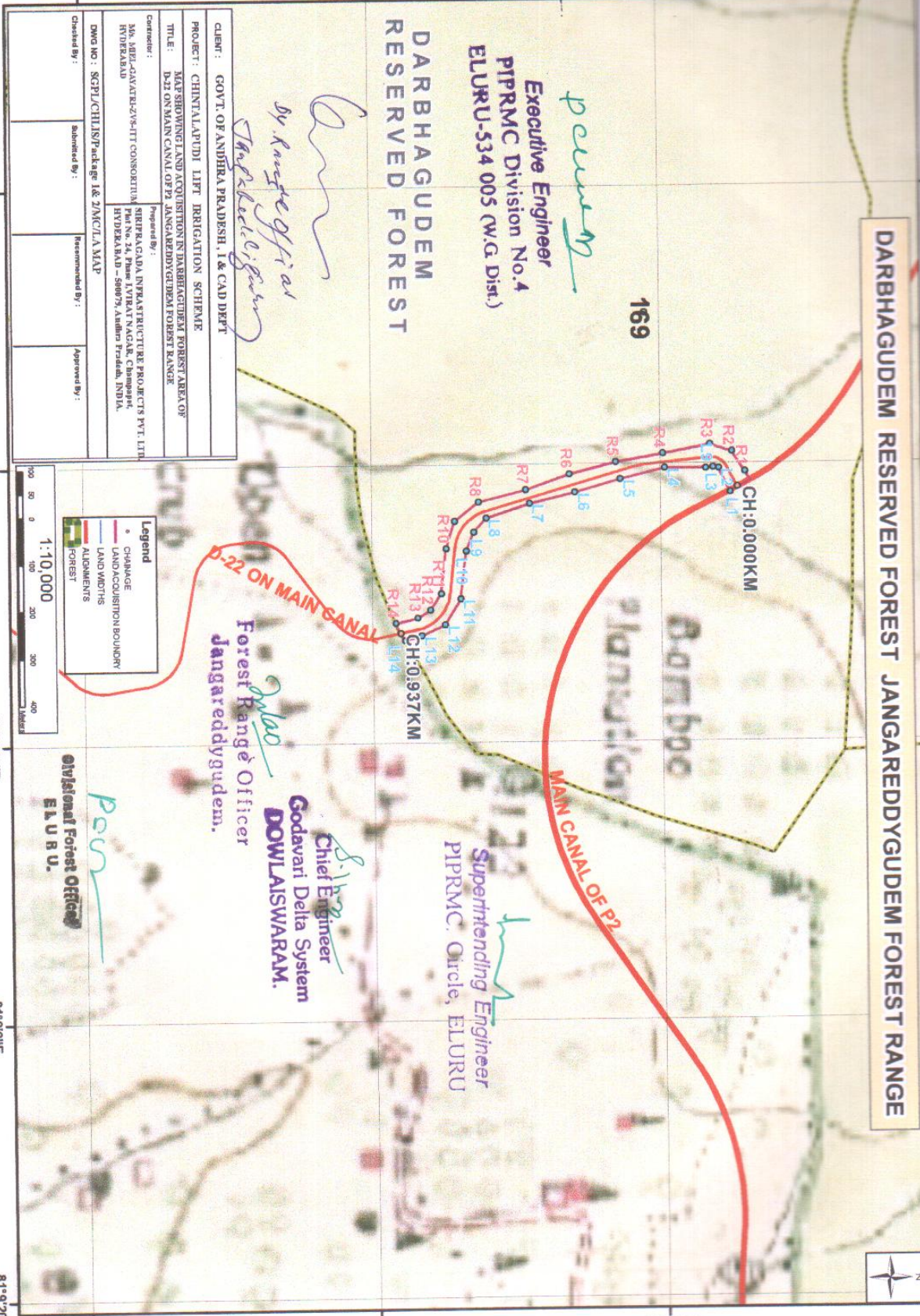
81°8'0"E

81°8'20"E

81°8'40"E

81°9'0"E

81°9'20"E



Executive Engineer
PIPRMC Division No.4
ELURU-534 005 (W.G. Dist.)

penury

169

CH:0.000KM

CH:0.937KM

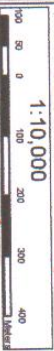
Forest Range
Jangareddygudem.

Chief Engineer
Godavari Delta System
DOWLAI SWARAM.

Superintending Engineer
PIPRMC. Circle, ELURU

Divisional Forest Officer
ELURU.

CLIENT :	GOVT. OF ANDHRA PRADESH, I & CAD DEPT
PROJECT :	CHINTALAPUDI LIFT IRRIGATION SCHEME
TITLE :	MAP SHOWING LAND ACQUISITION IN DARBHAGUDEM FOREST AREA OF D-22 ON MAIN CANAL OF P2 JANGAREDDYGUDEM FOREST RANGE
Contractor :	SIRIPATNAM INFRASTRUCTURE PROJECTS PVT. LTD. HYDERABAD - 500079, Andhra Pradesh, INDIA.
Prepared By :	
Checked By :	
Drawn By :	
Reviewed By :	
Approved By :	



	CHANGE
	LAND ACQUISITION BOUNDARY
	LAND WIDTHS
	ALIGNMENTS
	FOREST



17°9'0"N

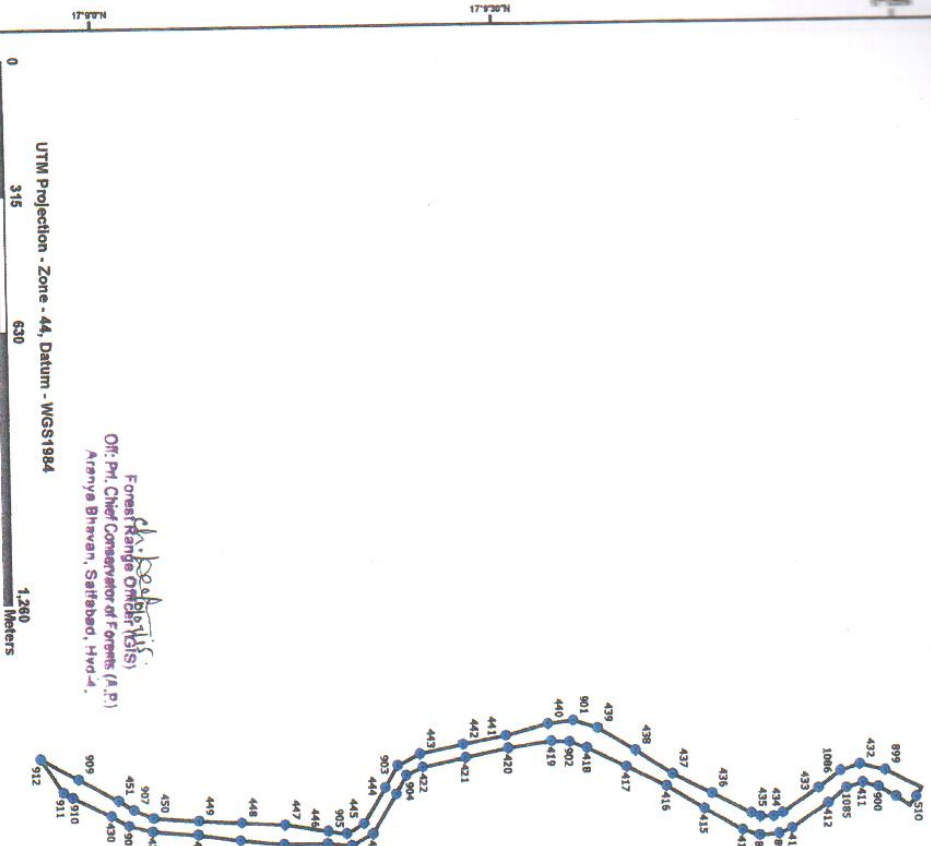
17°9'20"N

17°9'40"N

13

Map showing forest land proposed for diversion for Chintalapudi Lift Irrigation Scheme (Package - I & II) in Jangareddyudem Forest Range of Euru Forest Division, West Godavari District in favour of IRCAD Department

D23 ON MAIN CANAL Area In 8.02 Ha

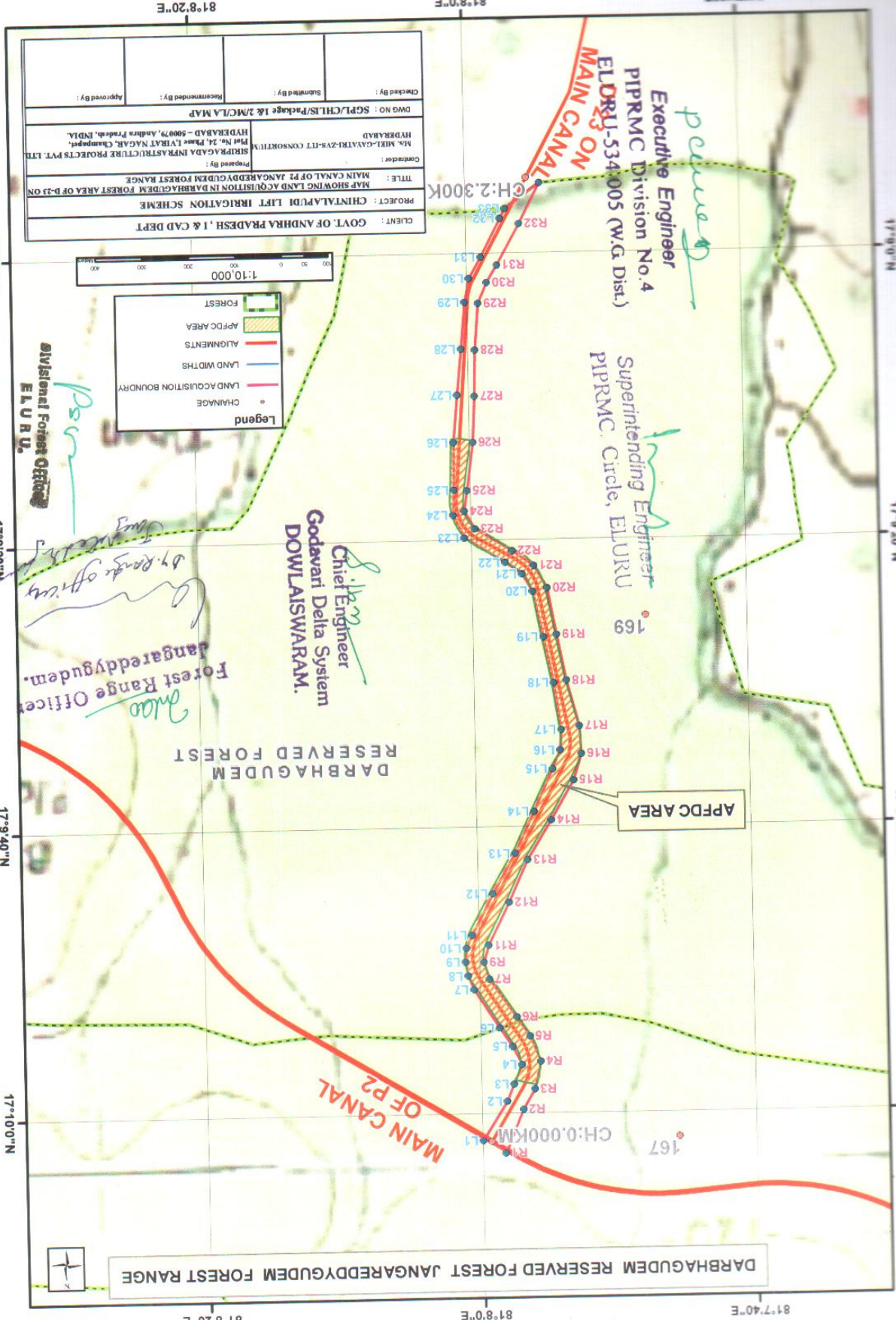


Forest Range Office (F.R.O.)
 At: P. Chief Conservator of Forests (A.P.)
 Aranya Bhavan, Saitabad, Hyderabad.

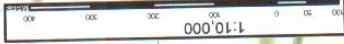
Legend

- DGPS Points
- Area Proposed for Diversion

ID	EASTING	NORTHING	LONGITUDE	LATITUDE
410	514128.406	1897786.174	81.1328520	17.1664104
411	514128.406	1897786.174	81.1328520	17.1664104
412	514128.406	1897786.174	81.1328520	17.1664104
413	514128.406	1897786.174	81.1328520	17.1664104
414	514128.406	1897786.174	81.1328520	17.1664104
415	514128.406	1897786.174	81.1328520	17.1664104
416	514128.406	1897786.174	81.1328520	17.1664104
417	514128.406	1897786.174	81.1328520	17.1664104
418	514128.406	1897786.174	81.1328520	17.1664104
419	514128.406	1897786.174	81.1328520	17.1664104
420	514128.406	1897786.174	81.1328520	17.1664104
421	514128.406	1897786.174	81.1328520	17.1664104
422	514128.406	1897786.174	81.1328520	17.1664104
423	514128.406	1897786.174	81.1328520	17.1664104
424	514128.406	1897786.174	81.1328520	17.1664104
425	514128.406	1897786.174	81.1328520	17.1664104
426	514128.406	1897786.174	81.1328520	17.1664104
427	514128.406	1897786.174	81.1328520	17.1664104
428	514128.406	1897786.174	81.1328520	17.1664104
429	514128.406	1897786.174	81.1328520	17.1664104
430	514128.406	1897786.174	81.1328520	17.1664104
431	514128.406	1897786.174	81.1328520	17.1664104
432	514128.406	1897786.174	81.1328520	17.1664104
433	514128.406	1897786.174	81.1328520	17.1664104
434	514128.406	1897786.174	81.1328520	17.1664104
435	514128.406	1897786.174	81.1328520	17.1664104
436	514128.406	1897786.174	81.1328520	17.1664104
437	514128.406	1897786.174	81.1328520	17.1664104
438	514128.406	1897786.174	81.1328520	17.1664104
439	514128.406	1897786.174	81.1328520	17.1664104
440	514128.406	1897786.174	81.1328520	17.1664104
441	514128.406	1897786.174	81.1328520	17.1664104
442	514128.406	1897786.174	81.1328520	17.1664104
443	514128.406	1897786.174	81.1328520	17.1664104
444	514128.406	1897786.174	81.1328520	17.1664104
445	514128.406	1897786.174	81.1328520	17.1664104
446	514128.406	1897786.174	81.1328520	17.1664104
447	514128.406	1897786.174	81.1328520	17.1664104
448	514128.406	1897786.174	81.1328520	17.1664104
449	514128.406	1897786.174	81.1328520	17.1664104
450	514128.406	1897786.174	81.1328520	17.1664104
451	514128.406	1897786.174	81.1328520	17.1664104
452	514128.406	1897786.174	81.1328520	17.1664104
453	514128.406	1897786.174	81.1328520	17.1664104
454	514128.406	1897786.174	81.1328520	17.1664104
455	514128.406	1897786.174	81.1328520	17.1664104
456	514128.406	1897786.174	81.1328520	17.1664104
457	514128.406	1897786.174	81.1328520	17.1664104
458	514128.406	1897786.174	81.1328520	17.1664104
459	514128.406	1897786.174	81.1328520	17.1664104
460	514128.406	1897786.174	81.1328520	17.1664104
461	514128.406	1897786.174	81.1328520	17.1664104
462	514128.406	1897786.174	81.1328520	17.1664104
463	514128.406	1897786.174	81.1328520	17.1664104
464	514128.406	1897786.174	81.1328520	17.1664104
465	514128.406	1897786.174	81.1328520	17.1664104
466	514128.406	1897786.174	81.1328520	17.1664104
467	514128.406	1897786.174	81.1328520	17.1664104
468	514128.406	1897786.174	81.1328520	17.1664104
469	514128.406	1897786.174	81.1328520	17.1664104
470	514128.406	1897786.174	81.1328520	17.1664104
471	514128.406	1897786.174	81.1328520	17.1664104
472	514128.406	1897786.174	81.1328520	17.1664104
473	514128.406	1897786.174	81.1328520	17.1664104
474	514128.406	1897786.174	81.1328520	17.1664104
475	514128.406	1897786.174	81.1328520	17.1664104
476	514128.406	1897786.174	81.1328520	17.1664104
477	514128.406	1897786.174	81.1328520	17.1664104
478	514128.406	1897786.174	81.1328520	17.1664104
479	514128.406	1897786.174	81.1328520	17.1664104
480	514128.406	1897786.174	81.1328520	17.1664104
481	514128.406	1897786.174	81.1328520	17.1664104
482	514128.406	1897786.174	81.1328520	17.1664104
483	514128.406	1897786.174	81.1328520	17.1664104
484	514128.406	1897786.174	81.1328520	17.1664104
485	514128.406	1897786.174	81.1328520	17.1664104
486	514128.406	1897786.174	81.1328520	17.1664104
487	514128.406	1897786.174	81.1328520	17.1664104
488	514128.406	1897786.174	81.1328520	17.1664104
489	514128.406	1897786.174	81.1328520	17.1664104
490	514128.406	1897786.174	81.1328520	17.1664104
491	514128.406	1897786.174	81.1328520	17.1664104
492	514128.406	1897786.174	81.1328520	17.1664104
493	514128.406	1897786.174	81.1328520	17.1664104
494	514128.406	1897786.174	81.1328520	17.1664104
495	514128.406	1897786.174	81.1328520	17.1664104
496	514128.406	1897786.174	81.1328520	17.1664104
497	514128.406	1897786.174	81.1328520	17.1664104
498	514128.406	1897786.174	81.1328520	17.1664104
499	514128.406	1897786.174	81.1328520	17.1664104
500	514128.406	1897786.174	81.1328520	17.1664104
501	514128.406	1897786.174	81.1328520	17.1664104
502	514128.406	1897786.174	81.1328520	17.1664104
503	514128.406	1897786.174	81.1328520	17.1664104
504	514128.406	1897786.174	81.1328520	17.1664104
505	514128.406	1897786.174	81.1328520	17.1664104
506	514128.406	1897786.174	81.1328520	17.1664104
507	514128.406	1897786.174	81.1328520	17.1664104
508	514128.406	1897786.174	81.1328520	17.1664104
509	514128.406	1897786.174	81.1328520	17.1664104
510	514128.406	1897786.174	81.1328520	17.1664104



Checked By:	Submitted By:	Recommended By:	Approved By:
DWO NO: SCPL/CHLS/Package 1&2/MCLA MAP			
Contractor: SRI PRAGADA INFRASTRUCTURE PROJECTS PVT. LTD. Plot No. 24, Phase 1, VIKAT NAGAR, Champel, HYDERABAD - 500079, Andhra Pradesh, INDIA.			
Prepared By: Mr. MBI. GAVARI 2/S-IT CONSULTANT HYDERABAD			
PROJECT: CHINTALAPUDI LIFT IRRIGATION SCHEME			
TITLE: MAIN CANAL OF P2 JANGAREDDYDEM FOREST RANGE			
MAP SHOWING LAND ACQUISITION IN DARBHAGUDEM FOREST RANGE			
CLIENT: GOVT. OF ANDHRA PRADESH, I & CAD DEPT			



FOREST	[Green hatched box]
APFDC AREA	[Yellow hatched box]
ALIGNMENTS	[Red line]
LAND WIDTHS	[Blue line]
LAND ACQUISITION BOUNDARY	[Red dashed line]
CHANNAGE	[Red dot]

Godavari Delta System
Chief Engineer
DOWLAI SWARAM.

Forest Range Officer
JANGAREDDYDEM.

Divisional Forest Officer
ELURU.

Handwritten notes:
 - "Panna" (green)
 - "Dy. Range Officer" (purple)
 - "Panna" (green)

Executive Engineer
PIPRMC Division No.4
ELURU-534,005 (W/G. Dist.)

Superintending Engineer
PIPRMC, Circle, ELURU

APFDC AREA

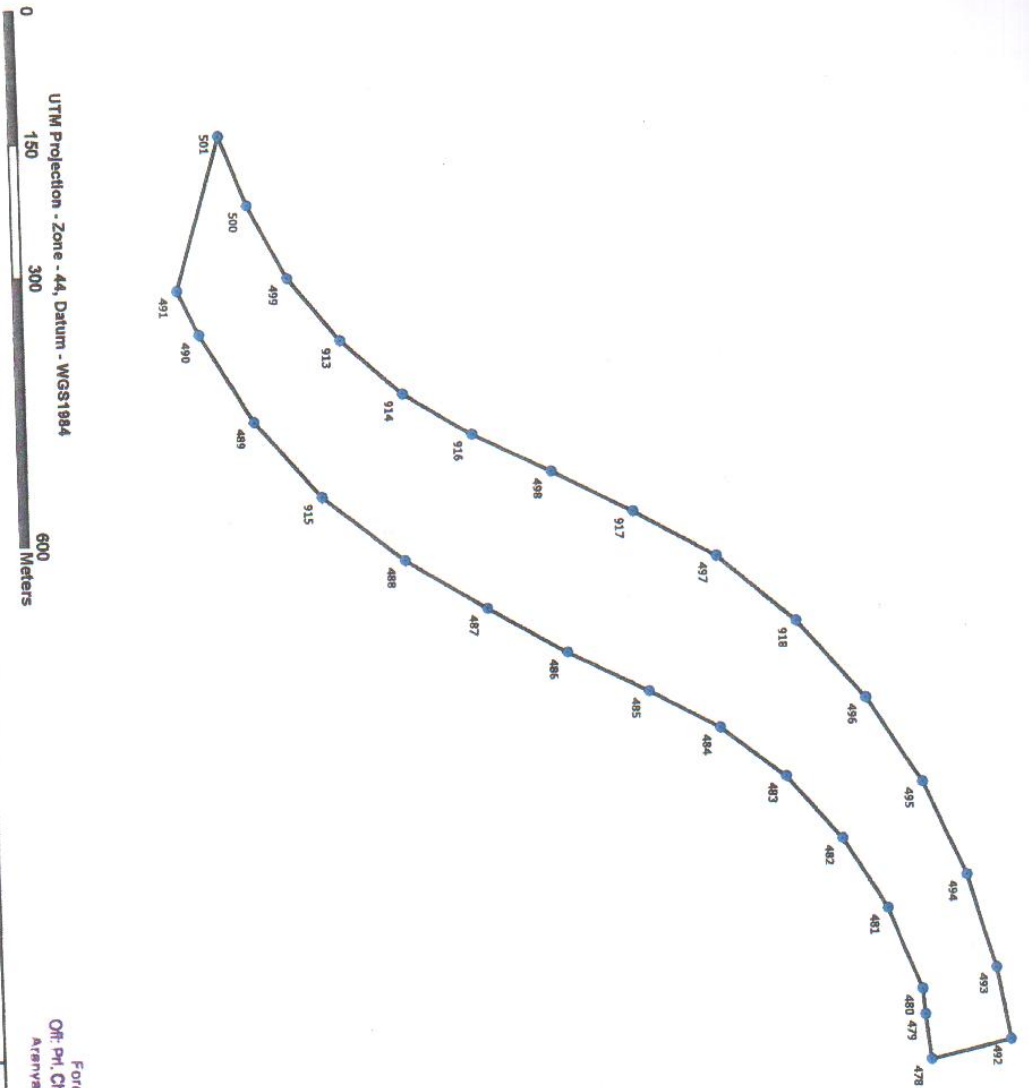
DARBHAGUDEM RESERVED FOREST JANGAREDDYDEM FOREST RANGE



135

Map showing forest land proposed for diversion for Chintalapudi Lift Irrigation Scheme (Package - I & II) in Eluru Forest Range of Eluru Forest Division, West Godavari District in favour of I&CAD Department

MAIN CANAL OF P2 Area in 16.73 Ha



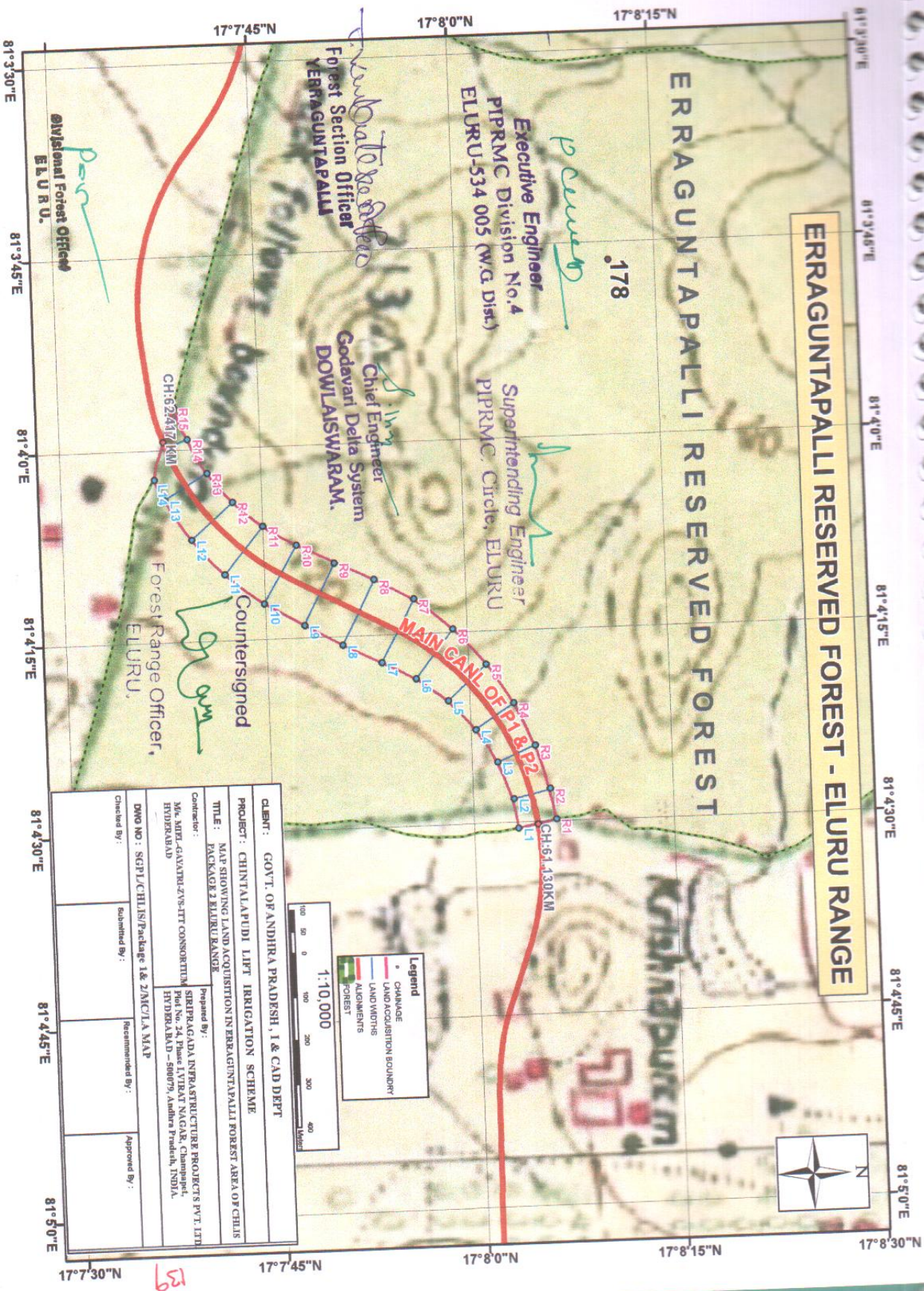
ID	EASTING	NORTHING	LONGITUDE	LATITUDE
478	507999.569	1894409.533	81.07520712	17.13426309
479	507950.599	1894404.055	81.07474671	17.13421383
480	507923.346	1894401.759	81.07440169	17.13419317
481	507827.043	1894366.750	81.07367900	17.13387692
482	507761.024	1894318.628	81.07296414	17.13344218
483	507692.704	1894258.187	81.07232163	17.13289606
484	507659.461	1894186.587	81.07182083	17.13242490
485	507599.184	1894109.080	81.07144190	17.13154853
486	507555.422	1894020.530	81.07103018	17.13074823
487	507506.338	1893933.580	81.07056644	17.12996249
488	507453.969	1893843.902	81.07007580	17.12915195
489	507406.033	1893754.128	81.06964356	17.12768225
490	507320.678	1893622.468	81.06775980	17.12715110
491	507207.692	1893599.169	81.06731102	17.12694064
492	507159.963	1893528.202	81.07502096	17.13506467
493	507979.794	1894498.202	81.07428919	17.13494493
494	507902.926	1894484.926	81.07359856	17.13466916
495	507802.926	1894408.808	81.07240933	17.13425755
496	507701.976	1894348.116	81.07155472	17.13370924
497	507611.096	1894274.476	81.07009167	17.13225766
498	507485.533	1894187.620	81.06920824	17.13063217
499	507361.628	1894007.620	81.06720448	17.12864803
500	507148.588	1893721.671	81.06570448	17.12662927
501	506995.036	1893679.046	81.06645881	17.12766297
502	507069.285	1893679.046	81.06570669	17.12799057
503	506995.036	1893648.887	81.06570669	17.12855584
504	507216.893	1893777.873	81.06784680	17.12916997
505	507275.027	1893984.832	81.06833355	17.12930677
506	507383.926	1893754.128	81.06941701	17.12834067
507	507320.060	1893921.160	81.06881217	17.12985075
508	507406.033	1894096.380	81.06962600	17.13143437
509	507527.213	1894274.057	81.07076585	17.13304006

Forest Range Officer (Sis)
Off. Pn. Chief Conservator of Forests (A.P.)
Arunya Bhavan, Saifabad, Hyd-4.

Legend

- DGPS Points
- Area Proposed for Diversion

UTM Projection - Zone - 44, Datum - WGS1984
0 150 300 600 Meters
81°27'E 81°27'E



ERRAGUNTAPALLI RESERVED FOREST - ELURU RANGE

ERRAGUNTAPALLI RESERVED FOREST

P. Suresh
Executive Engineer
 PIPRMC Division No.4
 ELURU-534 005 (W.G. Dist.)

P. Suresh
Superintending Engineer
 PIPRMC Circle, ELURU

Godavari Delta Office
Forest Section Officer
 YERRAGUNTAPALLI

Godavari Delta Office
Chief Engineer
 Godavari System
 DOWLAISWARAM.

Godavari Delta Office
Forest Range Officer,
 ELURU.

Godavari Delta Office
Countersigned

Godavari Delta Office
Divisional Forest Officer
 ELURU.

Legend

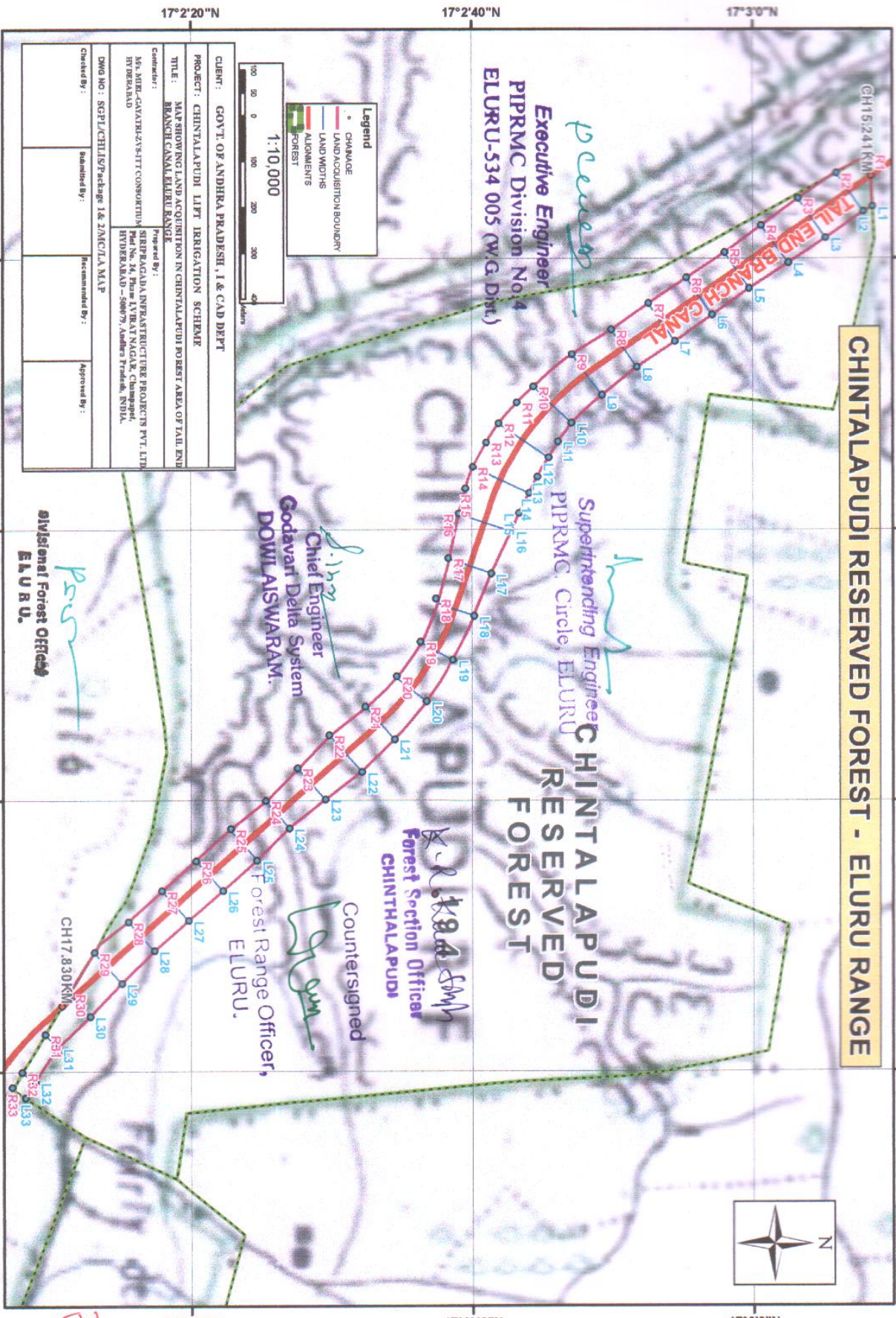
- CHANAGE
- LAND ACQUISITION BOUNDARY
- LAND WIDTHS
- ALIGNMENTS
- FOREST



CLIENT : GOVT. OF ANDHRA PRADESH, I & CAD DEPT
PROJECT : CHINTALAPUDI LIPT IRRIGATION SCHEME
TITLE : MAP SHOWING LAND ACQUISITION IN ERRAGUNTAPALLI FOREST AREA OF CHILS PACKAGE 2 (ELURU RANGE)
Contractor : SRI PRACADVA INFRASSTRUCTURE PROJECTS PVT. LTD. Plot No. 24, Phase I, YERATI NAGAR, Changanapeta, HYDRABAD - 500079, Andhra Pradesh, INDIA.
DWO NO. : SGP/L/CH/IS/Package 1 & 2/MC/LA MAP
Checked By: _____
Submitted By: _____
Recommended By: _____
Approved By: _____

139

CHINTALAPUDI RESERVED FOREST - ELURU RANGE



CLIENT:	GOVT. OF ANDHRA PRADESH, I & CAD DEPT
PROJECT:	CHINTALAPUDI LIFT IRRIGATION SCHEME
TITLE:	MAP SHOWING LAND ACQUISITION IN CHINTALAPUDI ROOSTER AREA OF TAIL END BRANCH CANAL, ELURU RANGE
Prepared by:	SRI PRAGADA INFRASTRUCTURE PROJECTS PVT. LTD.
Contractor:	MR. APRI/CAVARI/VS/IT/CONSORTIUM
HYDREABAD	Plot No. 24, Phase 1A, BKAT NAGAR, Chandrababu Naidu Park, Hyderabad - 500075, Andhra Pradesh, INDIA.
DWG NO.:	SGP/L/CHIL/S/Package 1 & 2A/C/L/A MAP
Checked by:	Sanjay By:
Recommended by:	Approved by:

Legend

- CHANGE
- LAND ACQUISITION BOUNDARY
- LAND WIDTHS
- ALIGNMENTS
- FOREST

1:10,000

0 100 200 300 400

metres

p. cesses

p.s.

Executive Engineer
PIPRMC Division No.4
ELURU-534 005 (W.G. Dist.)

Supertrending Engineer
PIPRMC Circle, ELURU

Chief Engineer
Godavari Delta System
DOWL AISWARAM.

Countersigned
Forest Range Officer,
ELURU.

Forest Section Officer
CHINTHALAPUDI


Divisional Forest Officer
ELURU.



143

Map showing forest land proposed for diversion for Chintalapudi Lift Irrigation Scheme (Package - I & II) in Eluru Forest Range of Eluru Forest Division, West Godavari District in favour of I&CAD Department

TAIL AND BRANCH CANAL Area in 34.33 Ha



ID	Easting	Northing	Longitude	Latitude
TBCL19.136	498375.485	1882692.733	80.98473591	17.02836275
TBCL19.200	499456.655	1882662.808	80.98631069	17.02809229
TBCL19.300	498513.750	1882627.960	80.98603510	17.02777733
TBCL19.400	498600.076	1882619.581	80.98694623	17.02701654
TBCL19.500	498683.694	1882622.958	80.98763190	17.02773222
TBCL19.600	498760.101	1882664.866	80.98844981	17.02811109
TBCL19.700	498847.934	1882731.363	80.98917506	17.02871224
TBCL19.800	498945.889	1882759.185	80.99009544	17.02983378
TBCL19.900	499044.773	1882772.403	80.99102457	17.02980331
TBCL20.000	499144.807	1882778.620	80.99196449	17.02913955
TBCL20.100	499244.204	1882788.027	80.99289944	17.02922462
TBCL20.193	499344.863	1882799.032	80.99375027	17.02932412
TBCL19.100	498296.942	1882580.255	80.98997959	17.02734632
TBCL19.200	498352.173	1882580.032	80.98451698	17.02869200
TBCL19.300	498451.054	1882475.313	80.98544611	17.02839764
TBCL19.400	498556.005	1882423.628	80.98643227	17.02593029
TBCL19.500	498670.598	1882391.214	80.98750889	17.02561736
TBCL19.600	498794.141	1882357.578	80.98866891	17.02533337
TBCL19.700	498903.941	1882316.517	80.98970152	17.02498044
TBCL19.800	499004.555	1882314.825	80.99064688	17.02494701
TBCL19.900	499102.994	1882326.998	80.99157129	17.02505708
TBCL20.000	499202.268	1882347.646	80.99250456	17.02524377
TBCL20.100	499300.263	1882364.549	80.99342531	17.02539660

Legend

- DGPS Points
- Area Proposed for Diversion

div
 The map was prepared using the following data:
 1. Survey data provided by the I&CAD Department.
 2. GPS data collected during the field visit.

UTM Projection - Zone -44, Datum - WGS1984
 0 150 300 600 Meters

17°13'0"N
 80°30'E

80°30'E

17°13'0"N

CHINTALAPUDI RESERVED FOREST - ELURU RANGE

CHINTALAPUDI RESERVED FOREST

Executive Engineer
PIPRMC Division No.4
ELURU-534-005 (W.G. Dist.)

Passes

Superintending Engineer
PIPRMC Circle, ELURU-195

Legend

- CHANGE
- LAND ACQUISITION BOUNDARY
- LAND WIDTHS
- ALIGNMENTS
- APFOC AREA
- FOREST



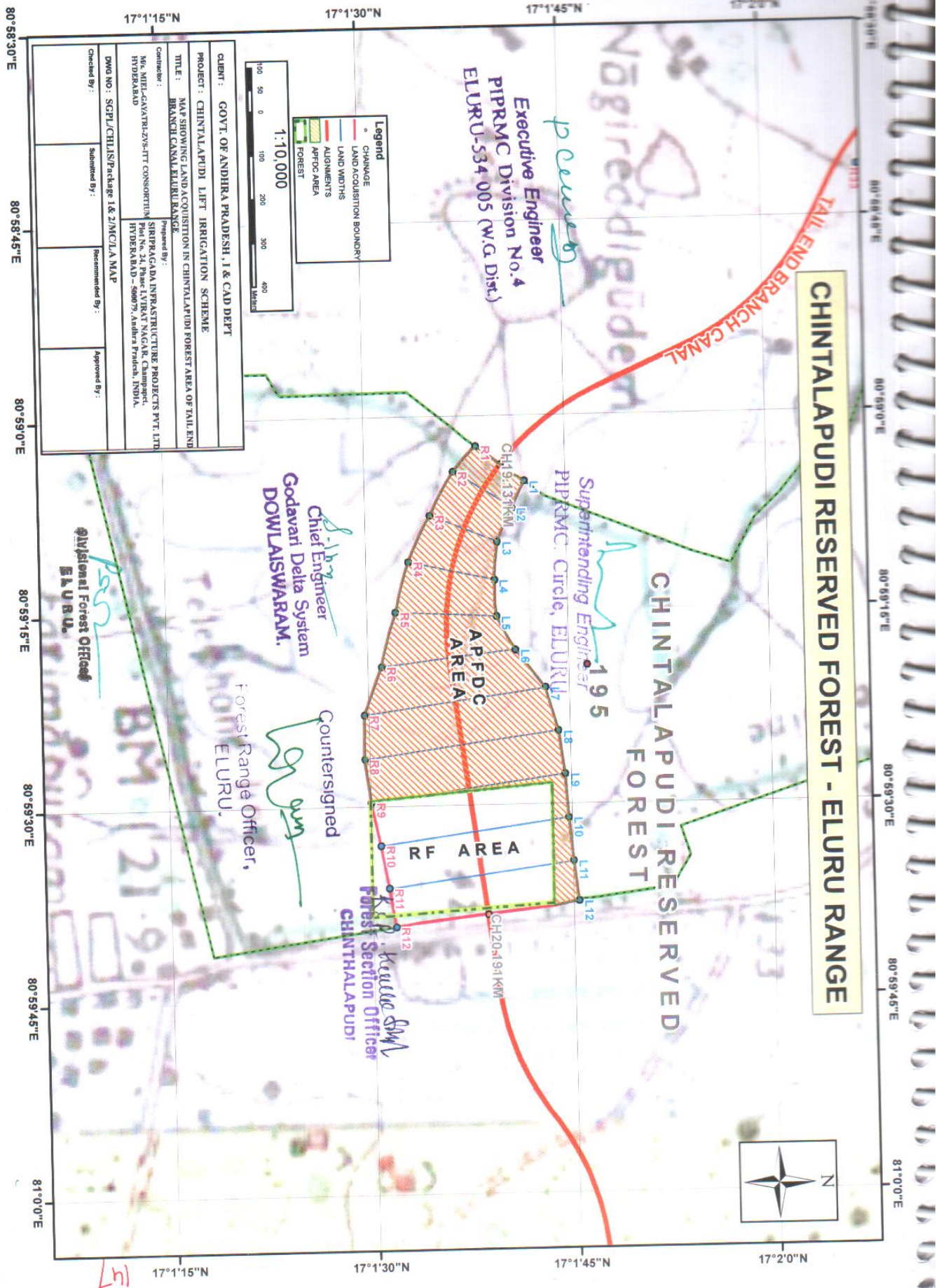
CLIENT :	GOVT. OF ANDHRA PRADESH, I & CAD DEPT
PROJECT :	CHINTALAPUDI LIFT IRRIGATION SCHEME
TITLE :	MAP SHOWING LAND ACQUISITION IN CHINTALAPUDI FOREST AREA OF TAIL END BRANSH CANAL ELURU RANGE.
Contractor :	SRIRAGADA INFRASTRUCTURE PROJECTS PVT. LTD. M/s. MITI-GAVALI-ZVS/ITT CONSORTIUM HYDERABAD - 500079, Andhra Pradesh, INDIA.
Prepared By :	SRIRAGADA INFRASTRUCTURE PROJECTS PVT. LTD. M/s. MITI-GAVALI-ZVS/ITT CONSORTIUM HYDERABAD - 500079, Andhra Pradesh, INDIA.
DWG NO. :	SCPL/CHLIS/Package 1&2/M/C/LA MAP
Checked By :	
Submitted By :	
Recommended By :	
Approved By :	

Chief Engineer
Godavari Delta System
DOWLAI SWARAM.

Countersigned
Forest Range Officer,
ELURU.

K. P. Kalle Siva
Forest Section Officer
CHINTALAPUDI


Divisional Forest Officer
ELURU.



147

Map showing forest land proposed for diversion for Chintalapudi Lift Irrigation Scheme (Package - I & II) in Eluru Forest Range of Eluru Forest Division, West Godavari District in favour of I&CAD Department

TAIL AND BRANCH CANAL Area in 5.55 Ha



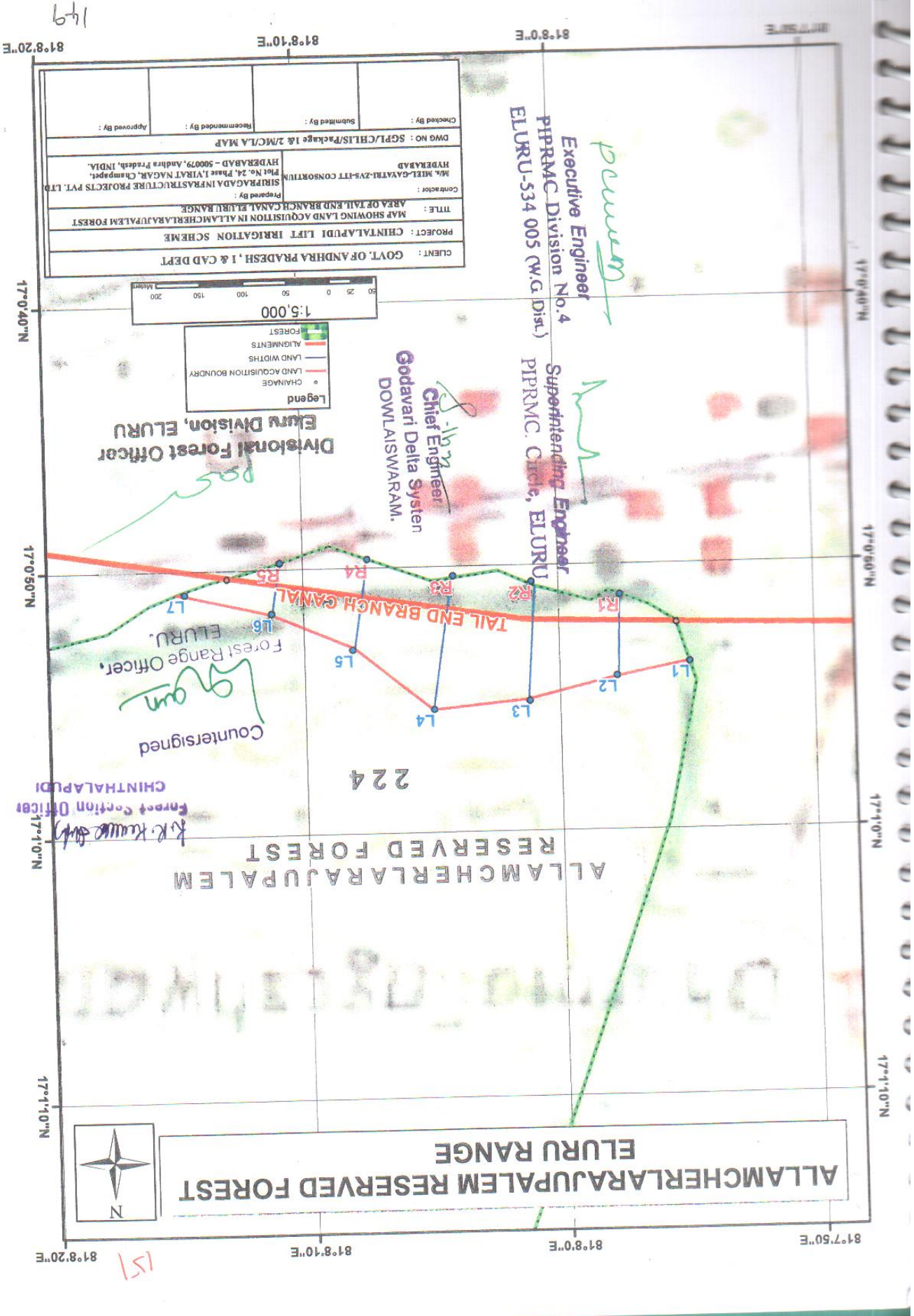
ID	EASTING	NORTHING	LONGITUDE	LATITUDE
568	514023.691	1881205.792	81.13175837	17.01487943
569	514124.907	1881226.942	81.13270947	17.01507000
570	514226.277	1881254.308	81.13366206	17.01531675
571	514337.711	1881262.712	81.13470908	17.01539203
572	514430.729	1881191.843	81.13558257	17.01475083
573	514523.369	1881148.581	81.13645267	17.01435918
574	514623.750	1881124.123	81.13739563	17.01413745
629	514221.624	1881116.143	81.13361746	17.01406783
630	514312.825	1881108.564	81.13447428	17.01399876
631	514413.274	1881097.305	81.13541796	17.01389636
632	514515.198	1881077.456	81.13637544	17.01371629
944	514122.941	1881129.546	81.13269038	17.01418960



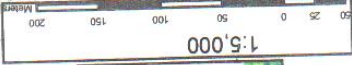
A. K. Bhatnagar
 Forest Range Officer (R/S)
 Off. Ptd. Chief Conservator of Forests (A.P.)
 Aranye Bhevan, Seshibad, HYD-4.

Legend

- DGPS Points
- Area Proposed for Diversion



CLIENT:	GOVT. OF ANDHRA PRADESH, I & CAD DEPT
PROJECT:	CHINTALAPUDI LEFT IRRIGATION SCHEME
TITLE:	MAP SHOWING LAND ACQUISITION IN ALLAMCHERLARAJUPALEM FOREST AREA OF TAIL END BRANCH CANAL ELURU RANGE
Prepared By:	SIRIPRAGADA INFRASTRUCTURE PROJECTS PVT. LTD.
Contractor:	M/S. MITEL-GAYATHRI-ZVS-ITT CONSORTIUM HYDERABAD - 500079, Andhra Pradesh, INDIA.
DWG NO:	SGP1/CHLIS/Package 1 & 2/MC/LA MAP
Approved By:	
Checked By:	



Legend	
	FOREST
	ALIGNMENTS
	LAND WIDTHS
	LAND ACQUISITION BOUNDARY
	CHANGE

Divisional Forest Officer
Eluru Division, ELURU

Chief Engineer
Godavari Delta System
DOWLAISWARAM.

Executive Engineer
PPRMC Division No.4
ELURU-534 005 (W.G. Dist.)

Superintending Engineer
PPRMC Circle, ELURU

Countersigned
Forest Range Officer,
Eluru.

CHINTHALAPUDI
Forest Section Officer
K.K. Kumar

ALLAMCHERLARAJUPALEM
RESERVED FOREST

ALLAMCHERLARAJUPALEM RESERVED FOREST
ELURU RANGE



81°8'10"E 81°8'0"E 81°7'50"E
17°0'40"N 17°0'50"N 17°1'0"N 17°1'10"N

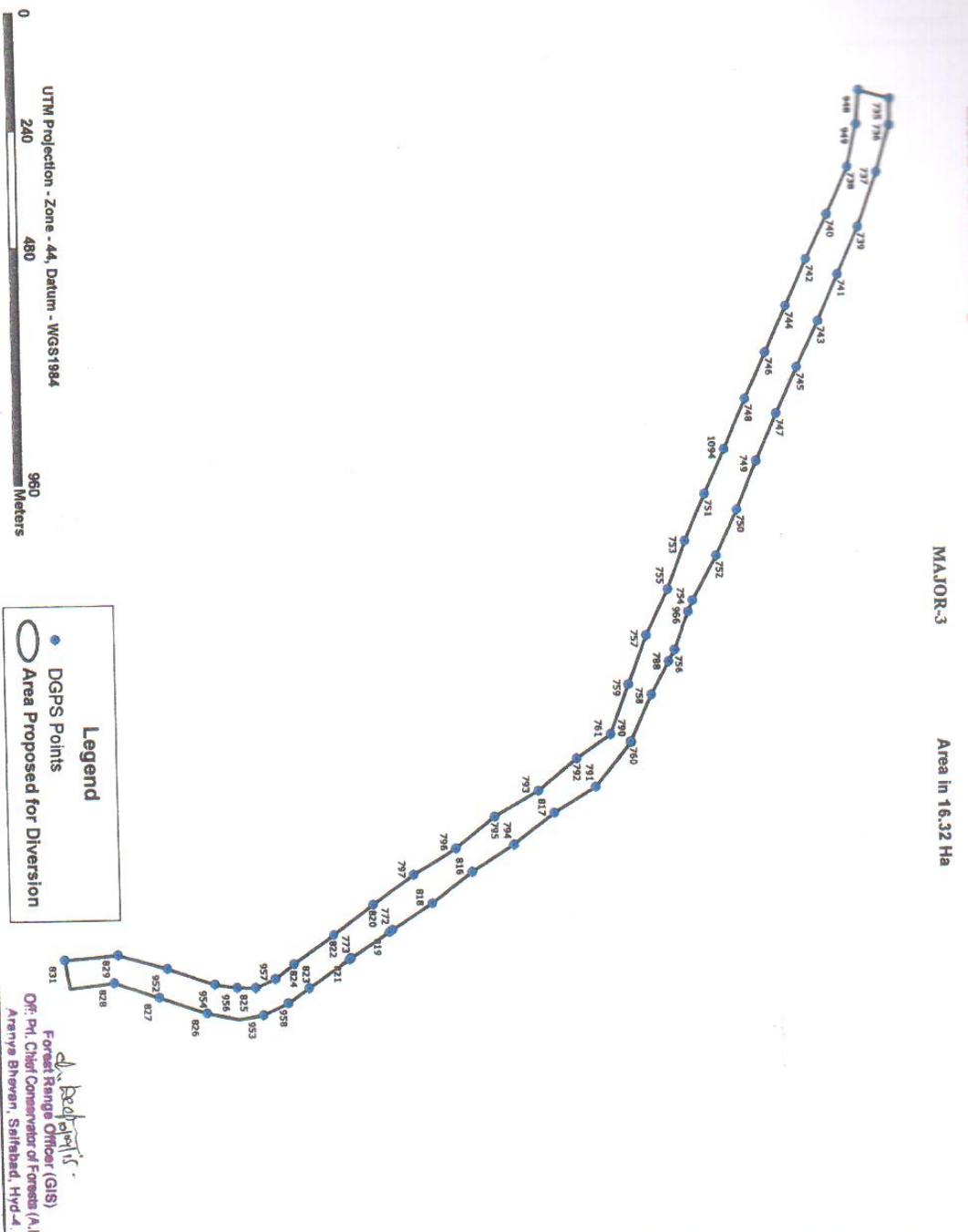
149

151

Map showing forest land proposed for diversion for Chintalapudi Lift Irrigation Scheme (Package - I & II) in Eluru Forest Range of Eluru Forest Division, West Godavari District in favour of IR&CAD Department

MAJOR-3

Area in 16.32 Ha



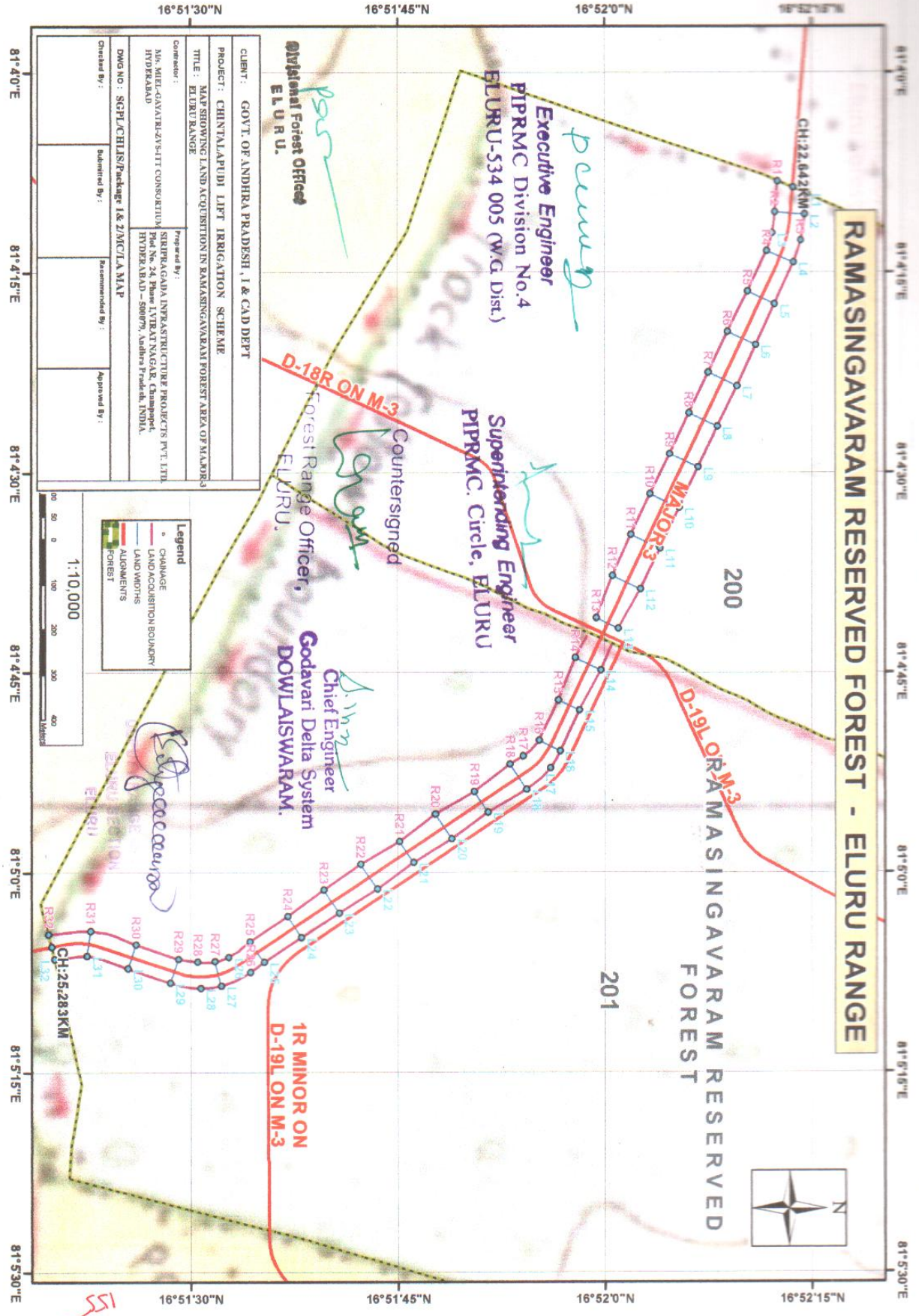
ID	EASTING	NORTHING	LONGITUDE	LATITUDE
718	507260.26	186323.24	81.0690978	16.8707582
719	507260.26	186323.24	81.0690978	16.8707582
720	507260.26	186323.24	81.0690978	16.8707582
721	507260.26	186323.24	81.0690978	16.8707582
722	507260.26	186323.24	81.0690978	16.8707582
723	507260.26	186323.24	81.0690978	16.8707582
724	507260.26	186323.24	81.0690978	16.8707582
725	507260.26	186323.24	81.0690978	16.8707582
726	507260.26	186323.24	81.0690978	16.8707582
727	507260.26	186323.24	81.0690978	16.8707582
728	507260.26	186323.24	81.0690978	16.8707582
729	507260.26	186323.24	81.0690978	16.8707582
730	507260.26	186323.24	81.0690978	16.8707582
731	507260.26	186323.24	81.0690978	16.8707582
732	507260.26	186323.24	81.0690978	16.8707582
733	507260.26	186323.24	81.0690978	16.8707582
734	507260.26	186323.24	81.0690978	16.8707582
735	507260.26	186323.24	81.0690978	16.8707582
736	507260.26	186323.24	81.0690978	16.8707582
737	507260.26	186323.24	81.0690978	16.8707582
738	507260.26	186323.24	81.0690978	16.8707582
739	507260.26	186323.24	81.0690978	16.8707582
740	507260.26	186323.24	81.0690978	16.8707582
741	507260.26	186323.24	81.0690978	16.8707582
742	507260.26	186323.24	81.0690978	16.8707582
743	507260.26	186323.24	81.0690978	16.8707582
744	507260.26	186323.24	81.0690978	16.8707582
745	507260.26	186323.24	81.0690978	16.8707582
746	507260.26	186323.24	81.0690978	16.8707582
747	507260.26	186323.24	81.0690978	16.8707582
748	507260.26	186323.24	81.0690978	16.8707582
749	507260.26	186323.24	81.0690978	16.8707582
750	507260.26	186323.24	81.0690978	16.8707582
751	507260.26	186323.24	81.0690978	16.8707582
752	507260.26	186323.24	81.0690978	16.8707582
753	507260.26	186323.24	81.0690978	16.8707582
754	507260.26	186323.24	81.0690978	16.8707582
755	507260.26	186323.24	81.0690978	16.8707582
756	507260.26	186323.24	81.0690978	16.8707582
757	507260.26	186323.24	81.0690978	16.8707582
758	507260.26	186323.24	81.0690978	16.8707582
759	507260.26	186323.24	81.0690978	16.8707582
760	507260.26	186323.24	81.0690978	16.8707582
761	507260.26	186323.24	81.0690978	16.8707582
762	507260.26	186323.24	81.0690978	16.8707582
763	507260.26	186323.24	81.0690978	16.8707582
764	507260.26	186323.24	81.0690978	16.8707582
765	507260.26	186323.24	81.0690978	16.8707582
766	507260.26	186323.24	81.0690978	16.8707582
767	507260.26	186323.24	81.0690978	16.8707582
768	507260.26	186323.24	81.0690978	16.8707582
769	507260.26	186323.24	81.0690978	16.8707582
770	507260.26	186323.24	81.0690978	16.8707582
771	507260.26	186323.24	81.0690978	16.8707582
772	507260.26	186323.24	81.0690978	16.8707582
773	507260.26	186323.24	81.0690978	16.8707582
774	507260.26	186323.24	81.0690978	16.8707582
775	507260.26	186323.24	81.0690978	16.8707582
776	507260.26	186323.24	81.0690978	16.8707582
777	507260.26	186323.24	81.0690978	16.8707582
778	507260.26	186323.24	81.0690978	16.8707582
779	507260.26	186323.24	81.0690978	16.8707582
780	507260.26	186323.24	81.0690978	16.8707582
781	507260.26	186323.24	81.0690978	16.8707582
782	507260.26	186323.24	81.0690978	16.8707582
783	507260.26	186323.24	81.0690978	16.8707582
784	507260.26	186323.24	81.0690978	16.8707582
785	507260.26	186323.24	81.0690978	16.8707582
786	507260.26	186323.24	81.0690978	16.8707582
787	507260.26	186323.24	81.0690978	16.8707582
788	507260.26	186323.24	81.0690978	16.8707582
789	507260.26	186323.24	81.0690978	16.8707582
790	507260.26	186323.24	81.0690978	16.8707582
791	507260.26	186323.24	81.0690978	16.8707582
792	507260.26	186323.24	81.0690978	16.8707582
793	507260.26	186323.24	81.0690978	16.8707582
794	507260.26	186323.24	81.0690978	16.8707582
795	507260.26	186323.24	81.0690978	16.8707582
796	507260.26	186323.24	81.0690978	16.8707582
797	507260.26	186323.24	81.0690978	16.8707582
798	507260.26	186323.24	81.0690978	16.8707582
799	507260.26	186323.24	81.0690978	16.8707582
800	507260.26	186323.24	81.0690978	16.8707582
801	507260.26	186323.24	81.0690978	16.8707582
802	507260.26	186323.24	81.0690978	16.8707582
803	507260.26	186323.24	81.0690978	16.8707582
804	507260.26	186323.24	81.0690978	16.8707582
805	507260.26	186323.24	81.0690978	16.8707582
806	507260.26	186323.24	81.0690978	16.8707582
807	507260.26	186323.24	81.0690978	16.8707582
808	507260.26	186323.24	81.0690978	16.8707582
809	507260.26	186323.24	81.0690978	16.8707582
810	507260.26	186323.24	81.0690978	16.8707582
811	507260.26	186323.24	81.0690978	16.8707582
812	507260.26	186323.24	81.0690978	16.8707582
813	507260.26	186323.24	81.0690978	16.8707582
814	507260.26	186323.24	81.0690978	16.8707582
815	507260.26	186323.24	81.0690978	16.8707582
816	507260.26	186323.24	81.0690978	16.8707582
817	507260.26	186323.24	81.0690978	16.8707582
818	507260.26	186323.24	81.0690978	16.8707582
819	507260.26	186323.24	81.0690978	16.8707582
820	507260.26	186323.24	81.0690978	16.8707582
821	507260.26	186323.24	81.0690978	16.8707582
822	507260.26	186323.24	81.0690978	16.8707582
823	507260.26	186323.24	81.0690978	16.8707582
824	507260.26	186323.24	81.0690978	16.8707582
825	507260.26	186323.24	81.0690978	16.8707582
826	507260.26	186323.24	81.0690978	16.8707582
827	507260.26	186323.24	81.0690978	16.8707582
828	507260.26	186323.24	81.0690978	16.8707582

Off: P. Chief Conservator of Forests (A.P.)
Aranjya Bhawan, Seifabad, Hyderabad.

Legend

- DGPS Points
- Area Proposed for Diversion

UTM Projection - Zone - 44 Datum - WGS1984
0 240 480 960 Meters



CLIENT:	GOVT. OF ANDHRA PRADESH, I & CAD DEPT
PROJECT:	CHINTALAPUDI LIFT IRRIGATION SCHEME
TITLE:	MAP SHOWING LAND ACQUISITION IN RAMASINGAVARAM FOREST AREA OF RAJURU-3 ELURU RANGE
Contractor:	SIRIPATNAM INFRASTRUCTURE PRODUCTS PVT. LTD. HYDERABAD
DWG NO.:	SGP/CHIS/Package 1 & ZM/CLA MAP
Checked By:	
Designed By:	
Reviewed By:	
Approved By:	

Legend
Change
Land Acquisition Boundary
Alignments
Forests




155

Map showing forest land proposed for diversion for Chintalapudi Lift Irrigation Scheme (Package - I & II) in Eluru Forest Range of Eluru Forest Division, West Godavari District in favour of I&CAD Department

D5 MAJOR-3, MINOR-3

Area In 9.23 Ha



ID	Easting	Northing	Longitude	Latitude
1	502076.500	187670.837	81.02514520	16.97437854
2	502068.888	187660.074	81.02480444	16.97364846
3	502073.627	187667.133	81.02417506	16.97392838
4	502052.584	187657.245	81.02377727	16.97298118
5	502057.586	187655.690	81.02354503	16.97319177
6	502049.538	187664.900	81.02344133	16.97248937
7	502455.223	1876513.082	81.02303277	16.97250077
8	502458.072	1876465.140	81.02283205	16.97132504
9	502397.020	1876453.128	81.02251586	16.97172808
10	502278.624	1876367.406	81.02140357	16.97028014
11	502264.092	1876308.827	81.02128711	16.97065363
12	502182.367	1876240.419	81.02049328	16.97036429
13	502096.223	1876212.944	81.01968019	16.96978800
14	502074.684	1876247.049	81.01946290	16.97006632
15	501995.288	1876168.091	81.01874205	16.96930264
16	501978.538	1876217.242	81.01859805	16.96928286
17	501937.255	1876152.025	81.01819692	16.96915249
18	501035.432	1875902.701	81.00972385	16.96689426
19	501046.072	1875935.358	81.00984489	16.96722946
20	501037.766	1875197.671	81.0201778	16.96985008
21	501099.099	1876135.452	81.0178350	16.96908766
22	501088.916	1876180.464	81.01772410	16.96849458
23	501709.719	1876076.038	81.01605958	16.96855075
24	501656.155	1876117.266	81.01583221	16.96882796
25	501614.574	1876064.152	81.01515885	16.96832354
26	501601.531	1876085.485	81.01504327	16.96845822
27	501428.131	1875979.389	81.01333954	16.96797710
28	501441.366	1876204.447	81.01325709	16.96800459
29	501311.609	1875947.484	81.01267088	16.96788892
30	501316.351	1875983.228	81.01234459	16.96780234
31	501322.063	1875860.255	81.01147891	16.96750535
32	501302.621	1875809.742	81.01128695	16.96704782
33	501170.801	1875841.934	81.01093740	16.96723884
34	501094.656	1876108.621	81.01665126	16.96864521
35	501790.783	1876149.104	81.01682109	16.96821190
36	501521.380	1876012.821	81.01429045	16.96797782
37	501375.611	1875911.782	81.01160043	16.96712211
38	500900.307	1875955.421	81.00845664	16.96755127
39	500910.132	1876013.220	81.00854895	16.96784425
40	500961.716	1875985.668	81.00803347	16.96772443
41	500939.609	1875946.394	81.00882379	16.96727317
42	501048.531	1875897.021	81.00965828	16.96694059
43	502431.165	1876318.834	81.02288645	16.97074307
44	502468.489	1876341.662	81.02318690	16.97095119
45	502341.352	1876352.716	81.02199288	16.97105124
46	502373.131	1876322.779	81.02229136	16.97078606
47	502313.718	1876331.520	81.02173328	16.97085976
48	502335.825	1876328.202	81.02184090	16.97051418
49	502693.681	1876600.799	81.02520278	16.97401623
50	502623.674	1876674.708	81.02464521	16.97323281
51	502646.265	1876662.297	81.02480091	16.97351392
52	502705.732	1876732.042	81.02541604	16.97447275
53	502817.304	1876729.278	81.02644409	16.97445688
54	502786.582	1876716.152	81.02617529	16.97433606

Legend
 ● DGPS Points
 ○ Area Proposed for Diversion

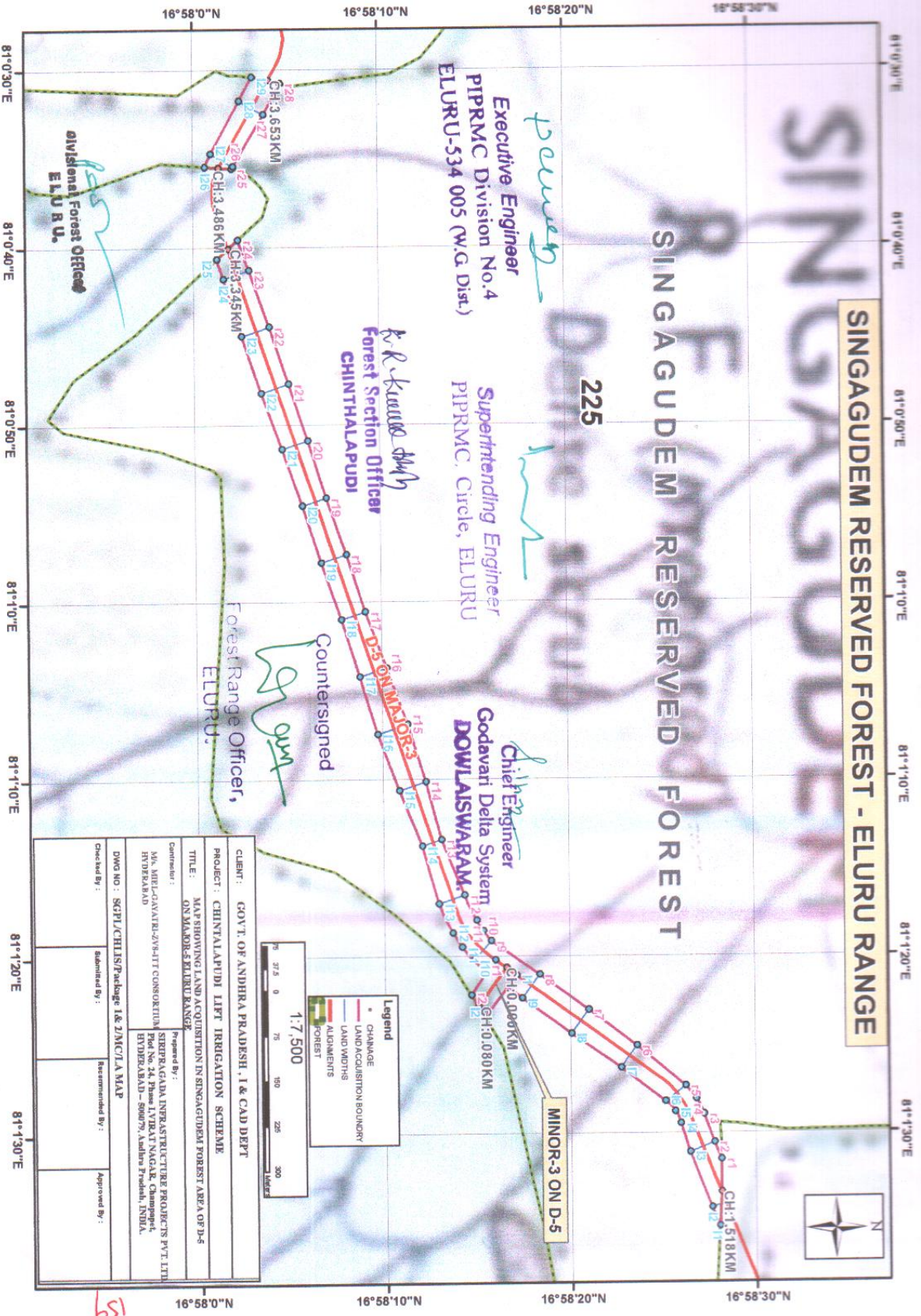
UTM Projection - Zone - 44, Datum - WGS1984
 0 195 390 780 Meters

Dr. Behrappa
 Forest Range Officer (GIS)
 Aranya Bhavan, Sarifabad, Hyd-4.

SINGAGUDEM RESERVED FOREST - ELURU RANGE

SINGAGUDEM RESERVED FOREST

225



Executive Engineer
PPRMC Division No.4
ELURU-534 005 (W.G. Dist.)

Superintending Engineer
PPRMC, Circle, ELURU

K.R. Kaur
Forest Section Officer
CHINTHALAPUDI

Chief Engineer
Godavari Delta System
DOWLAISWARAM

Countersigned
Forest Range Officer,
ELURU.

Divisional Forest Officer
ELURU.

CLIENT :	GOVT. OF ANDHRA PRADESH, I & CAD DEPT
PROJECT :	CHINTHALAPUDI LIFT IRRIGATION SCHEME
MAP SHOWING :	LAND ACQUISITION IN SINGAGUDEM RESERVED FOREST AREA OF D-5 ON MAJOR-3 ELURU RANGE
TITLE :	MAP SHOWING LAND ACQUISITION IN SINGAGUDEM RESERVED FOREST AREA OF D-5 ON MAJOR-3 ELURU RANGE
Contractor :	MR. ABEL-GANAVATI-2/8-111 CONSORTIUM
Prepared By :	SIRIRAGADA INFRASTRUCTURE PRODUCTS PVT. LTD. HYDERABAD
DWG NO. :	SKPI/CHINTS/Package 1& 2/MC/LA MAP
Checked By :	
Submitted By :	
Recommended By :	
Approved By :	



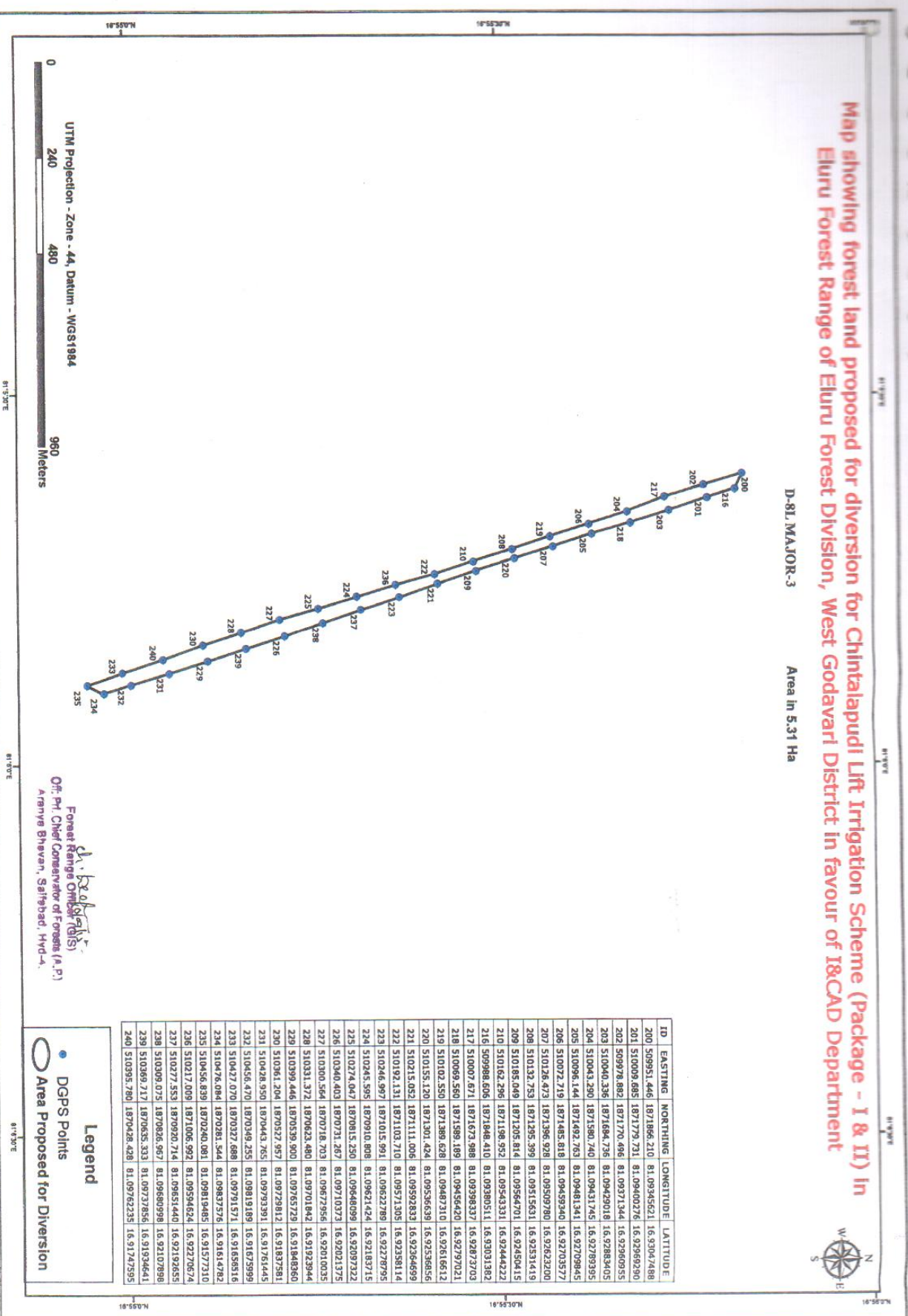
Legend
CHANGE
LAND ACQUISITION BOUNDARY
LAND WIDTHS
ALIGNMENTS
FOREST



159

**Map showing forest land proposed for diversion for Chintalapudi Lift Irrigation Scheme (Package - I & II) in
Eluru Forest Range of Eluru Forest Division, West Godavari District in favour of I&CAD Department**

D-81 MAJOR-3
Area In 5.31 Ha



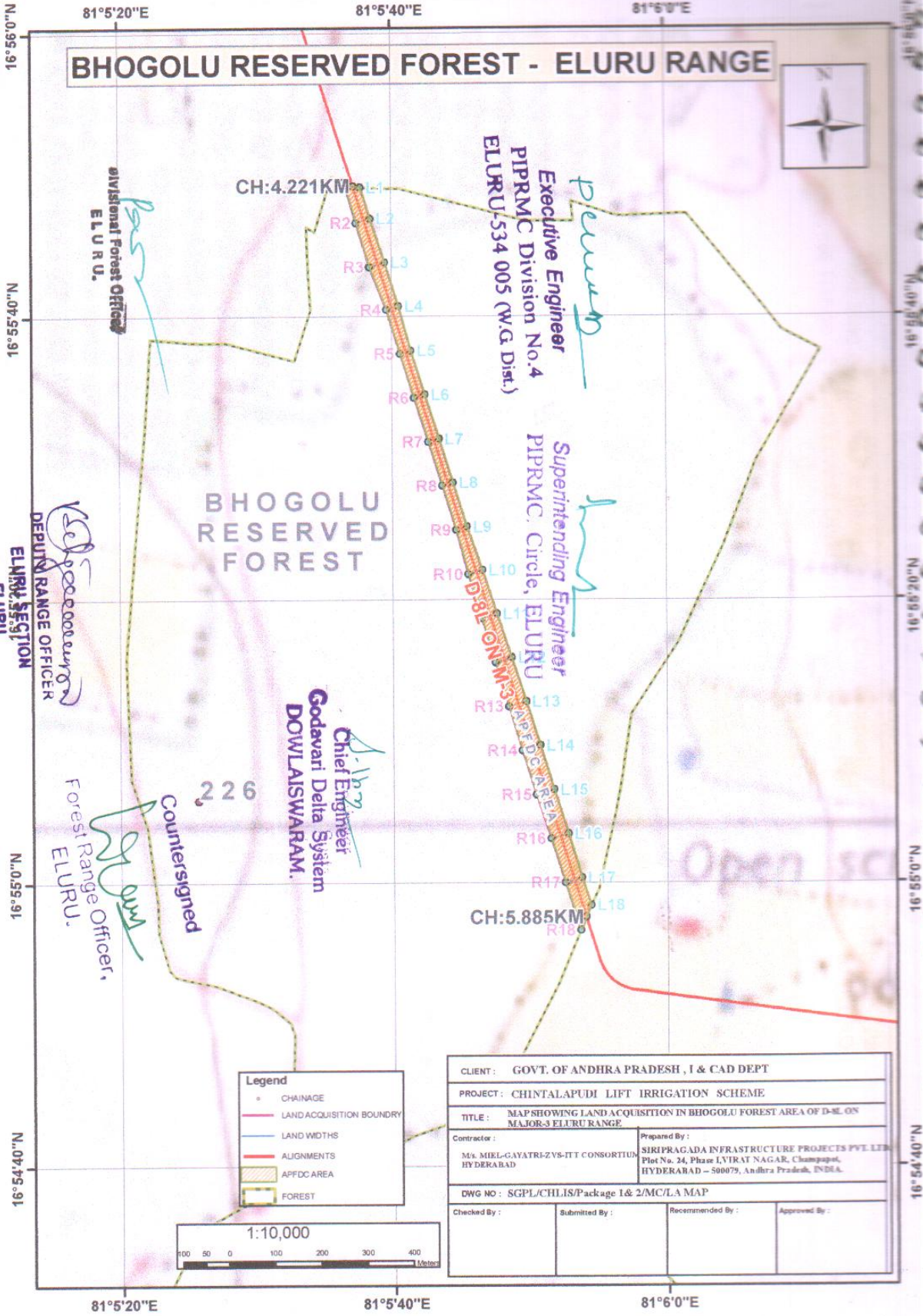

 P. Chetani
 Off. P.I. Chief Conservator of Forests (A.P.)
 Aranye Bhevan, Sainabad, HYD-A.

ID	EASTING	NORTHING	LONGITUDE	LATITUDE
200	509951.446	1871866.210	81.09346521	16.93047488
201	510009.685	1871779.731	81.09400276	16.92969230
202	509978.882	1871770.496	81.09371344	16.92960955
203	510040.336	1871684.736	81.09429018	16.92883405
204	510043.290	1871580.740	81.09431745	16.92789305
205	510096.144	1871492.763	81.09481341	16.92709845
206	510072.719	1871485.818	81.09458340	16.92703577
207	510126.473	1871386.928	81.09509780	16.92623200
208	510132.753	1871295.399	81.09515631	16.92531419
209	510185.049	1871205.814	81.09564701	16.92450415
210	510162.296	1871198.952	81.09543331	16.92444222
216	509988.606	1871848.410	81.09380511	16.93013482
217	510007.671	1871673.988	81.09398337	16.92873703
218	510069.560	1871589.169	81.09458420	16.92797021
219	510102.550	1871389.628	81.09487310	16.92616612
220	510155.120	1871301.424	81.09536639	16.92536856
221	510215.052	1871111.006	81.09592833	16.92364699
222	510192.131	1871103.710	81.09571305	16.92358114
223	510246.997	1871015.991	81.09622789	16.92287955
224	510245.595	1870910.808	81.09621424	16.92183715
225	510274.047	1870815.250	81.09648099	16.92097222
226	510340.403	1870731.267	81.09710373	16.92021375
227	510300.564	1870718.703	81.09672954	16.92010035
228	510331.372	1870623.480	81.09701842	16.91923944
229	510399.446	1870539.900	81.09765729	16.91848360
230	510361.204	1870527.957	81.09759812	16.91837581
231	510428.950	1870443.765	81.09793391	16.91761445
232	510456.470	1870349.255	81.09819189	16.91675999
233	510427.070	1870327.688	81.09791571	16.91638516
234	510476.084	1870281.544	81.09837576	16.91614782
235	510456.839	1870240.081	81.09819485	16.91577310
236	510217.009	1871006.992	81.09594624	16.92270674
237	510277.553	1870920.714	81.09654440	16.92192655
238	510309.075	1870826.967	81.09660998	16.92107898
239	510369.717	1870635.333	81.09727856	16.91934641
240	510395.780	1870428.428	81.09762235	16.91747595

Legend

- DGPS Points
- Area Proposed for Diversion

UTM Projection - Zone - 44, Datum - WGS1984
 0 240 480 960
 Meters



BHOGOLU RESERVED FOREST - ELURU RANGE

Divisional Forest Officer
ELURU.

Executive Engineer
PIPRMC Division No.4
ELURU-534 005 (W.G. Dist.)

Superintending Engineer
PIPRMC Circle, ELURU

BHOGOLU RESERVED FOREST

Chief Engineer
Godavari Delta System
DOWLAISWARAM.

DEPUTY RANGE OFFICER
ELURU SECTION
ELURU

Forest Range Officer,
ELURU.


Countersigned

226

D-SL ON MAJOR-3 ELURU RANGE

Legend

- CHAINAGE
- LAND ACQUISITION BOUNDARY
- LAND WIDTHS
- ALIGNMENTS
- APFDC AREA
- FOREST




CLIENT : GOVT. OF ANDHRA PRADESH , I & CAD DEPT			
PROJECT : CHINTALAPUDI LIFT IRRIGATION SCHEME			
TITLE : MAP SHOWING LAND ACQUISITION IN BHOGOLU FOREST AREA OF D-SL ON MAJOR-3 ELURU RANGE			
Contractor : M/s. MEL-GAVATRI-ZVS-ITT CONSORTIUM, HYDERABAD		Prepared By : SIRIPRAGADA INFRASTRUCTURE PROJECTS PVT. LTD., Plot No. 24, Phase IV, TRAT NAGAR, Champapudi, HYDERABAD - 500079, Andhra Pradesh, INDIA.	
DWG NO : SGPL/CH.LIS/Package 1& 2/MC/LA MAP			
Checked By :	Submitted By :	Recommended By :	Approved By :

591

Map showing forest land proposed for diversion for Chintalapudi Lift Irrigation Scheme (Package - I & II) in Eluru Forest Range of Eluru Forest Division, West Godavari District in favour of I&CAD Department

D-19L ON M-3

Area in 12.26 Ha

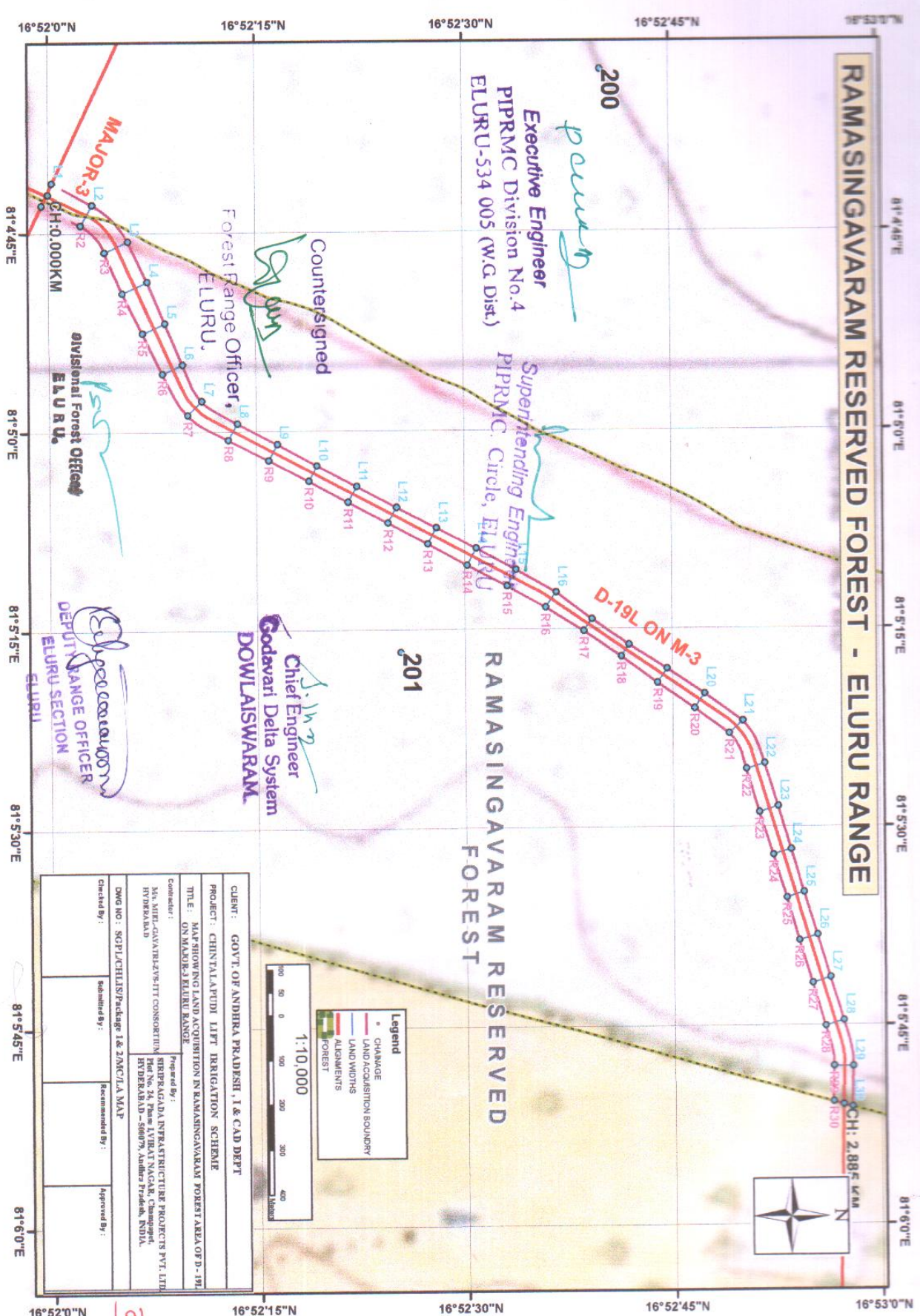


Forest Range Office (R.O.)
 Off: Pt. Chaitanendra of Forests (A.P.)
 Avaniya Bhawan, Sakshat, Hyd-4.

Legend

- DGPS Points
- Area Proposed for Diversion

ID	EASTING	NORTHING	(LONGITUDE)	(LATITUDE)
1	500277.809	1868999.019	81.02788872	16.88770026
2	500281.826	1868978.587	81.02788123	16.88771516
3	500285.127	1868958.232	81.02787177	16.88824144
4	500287.240	1868928.828	81.02785418	16.88877841
5	500288.501	1868925.524	81.02802898	16.88801780
6	500289.867	1868974.181	81.02806622	16.88817801
7	500294.156	1868958.299	81.02810921	16.88833121
8	500298.342	1868978.427	81.02812742	16.88838321
9	500298.726	1868953.577	81.02819279	16.88874272
10	500297.446	1868955.577	81.02820872	16.88864272
11	500295.481	1868518.094	81.02820872	16.88864272
12	500294.438	1868511.279	81.02820872	16.88864272
13	500291.298	1868448.590	81.02820872	16.88864272
14	500284.919	1868448.590	81.02820872	16.88864272
15	500284.919	1868448.590	81.02820872	16.88864272
16	500284.919	1868448.590	81.02820872	16.88864272
17	500284.919	1868448.590	81.02820872	16.88864272
18	500284.919	1868448.590	81.02820872	16.88864272
19	500284.919	1868448.590	81.02820872	16.88864272
20	500284.919	1868448.590	81.02820872	16.88864272
21	500284.919	1868448.590	81.02820872	16.88864272
22	500284.919	1868448.590	81.02820872	16.88864272
23	500284.919	1868448.590	81.02820872	16.88864272
24	500284.919	1868448.590	81.02820872	16.88864272
25	500284.919	1868448.590	81.02820872	16.88864272
26	500284.919	1868448.590	81.02820872	16.88864272
27	500284.919	1868448.590	81.02820872	16.88864272
28	500284.919	1868448.590	81.02820872	16.88864272
29	500284.919	1868448.590	81.02820872	16.88864272
30	500284.919	1868448.590	81.02820872	16.88864272
31	500284.919	1868448.590	81.02820872	16.88864272
32	500284.919	1868448.590	81.02820872	16.88864272
33	500284.919	1868448.590	81.02820872	16.88864272
34	500284.919	1868448.590	81.02820872	16.88864272
35	500284.919	1868448.590	81.02820872	16.88864272
36	500284.919	1868448.590	81.02820872	16.88864272
37	500284.919	1868448.590	81.02820872	16.88864272
38	500284.919	1868448.590	81.02820872	16.88864272
39	500284.919	1868448.590	81.02820872	16.88864272
40	500284.919	1868448.590	81.02820872	16.88864272
41	500284.919	1868448.590	81.02820872	16.88864272
42	500284.919	1868448.590	81.02820872	16.88864272
43	500284.919	1868448.590	81.02820872	16.88864272
44	500284.919	1868448.590	81.02820872	16.88864272
45	500284.919	1868448.590	81.02820872	16.88864272
46	500284.919	1868448.590	81.02820872	16.88864272
47	500284.919	1868448.590	81.02820872	16.88864272
48	500284.919	1868448.590	81.02820872	16.88864272
49	500284.919	1868448.590	81.02820872	16.88864272
50	500284.919	1868448.590	81.02820872	16.88864272
51	500284.919	1868448.590	81.02820872	16.88864272
52	500284.919	1868448.590	81.02820872	16.88864272
53	500284.919	1868448.590	81.02820872	16.88864272
54	500284.919	1868448.590	81.02820872	16.88864272
55	500284.919	1868448.590	81.02820872	16.88864272
56	500284.919	1868448.590	81.02820872	16.88864272
57	500284.919	1868448.590	81.02820872	16.88864272
58	500284.919	1868448.590	81.02820872	16.88864272
59	500284.919	1868448.590	81.02820872	16.88864272
60	500284.919	1868448.590	81.02820872	16.88864272
61	500284.919	1868448.590	81.02820872	16.88864272
62	500284.919	1868448.590	81.02820872	16.88864272
63	500284.919	1868448.590	81.02820872	16.88864272
64	500284.919	1868448.590	81.02820872	16.88864272
65	500284.919	1868448.590	81.02820872	16.88864272
66	500284.919	1868448.590	81.02820872	16.88864272
67	500284.919	1868448.590	81.02820872	16.88864272
68	500284.919	1868448.590	81.02820872	16.88864272
69	500284.919	1868448.590	81.02820872	16.88864272
70	500284.919	1868448.590	81.02820872	16.88864272
71	500284.919	1868448.590	81.02820872	16.88864272
72	500284.919	1868448.590	81.02820872	16.88864272
73	500284.919	1868448.590	81.02820872	16.88864272
74	500284.919	1868448.590	81.02820872	16.88864272
75	500284.919	1868448.590	81.02820872	16.88864272
76	500284.919	1868448.590	81.02820872	16.88864272
77	500284.919	1868448.590	81.02820872	16.88864272
78	500284.919	1868448.590	81.02820872	16.88864272
79	500284.919	1868448.590	81.02820872	16.88864272
80	500284.919	1868448.590	81.02820872	16.88864272
81	500284.919	1868448.590	81.02820872	16.88864272
82	500284.919	1868448.590	81.02820872	16.88864272
83	500284.919	1868448.590	81.02820872	16.88864272
84	500284.919	1868448.590	81.02820872	16.88864272
85	500284.919	1868448.590	81.02820872	16.88864272
86	500284.919	1868448.590	81.02820872	16.88864272
87	500284.919	1868448.590	81.02820872	16.88864272
88	500284.919	1868448.590	81.02820872	16.88864272
89	500284.919	1868448.590	81.02820872	16.88864272
90	500284.919	1868448.590	81.02820872	16.88864272
91	500284.919	1868448.590	81.02820872	16.88864272
92	500284.919	1868448.590	81.02820872	16.88864272
93	500284.919	1868448.590	81.02820872	16.88864272
94	500284.919	1868448.590	81.02820872	16.88864272
95	500284.919	1868448.590	81.02820872	16.88864272
96	500284.919	1868448.590	81.02820872	16.88864272
97	500284.919	1868448.590	81.02820872	16.88864272
98	500284.919	1868448.590	81.02820872	16.88864272
99	500284.919	1868448.590	81.02820872	16.88864272
100	500284.919	1868448.590	81.02820872	16.88864272



RAMASINGAVARAM RESERVED FOREST - ELURU RANGE

Executive Engineer
 PIPRMC Division No.4
 ELURU-534 005 (W.G. Dist.)

Superintending Engineer
 PIPRMC Circle, ELURU

Countersigned
 Forest Range Officer,
 ELURU.

Chief Engineer
 Godavari Delta System
 DOWLAISWARAM

Divisional Forest Officer
 ELURU.

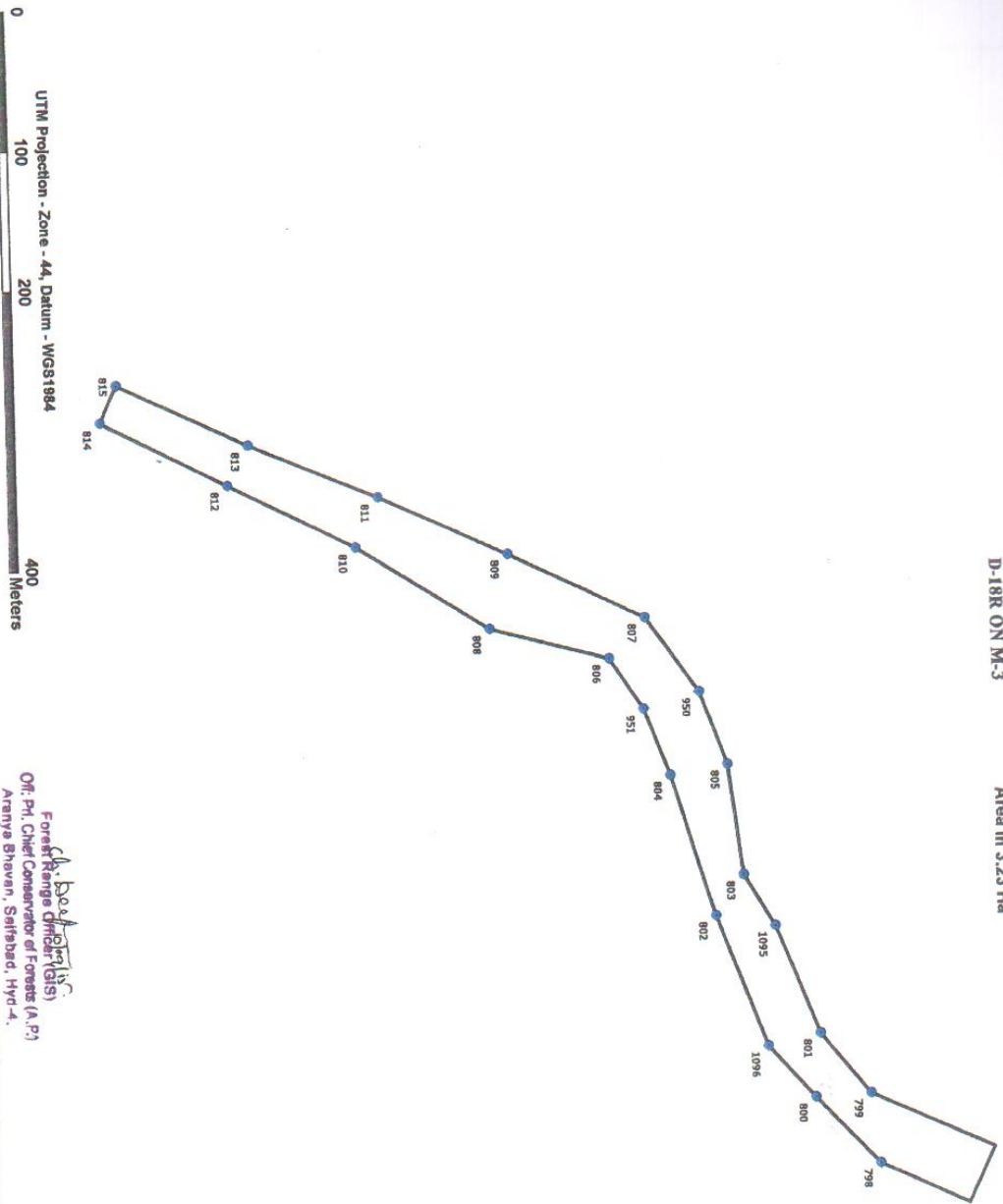
Deputy Range Officer
 ELURU SECTION

CLIENT :	GOVT. OF ANDHRA PRADESH, I & CAD DEPT
PROJECT :	CHINTALA PUDI LEFT IRRIGATION SCHEME
TITLE :	MAP SHOWING LAND ACQUISITION IN RAMASINGAVARAM FOREST AREA OF D-19L ON MAJOR-3 ELURU RANGE
Contractor :	SIRIRAGADA INFRASTRUCTURE PROJECTS PVT. LTD.
Prepared By :	MR. M.R. GANAPATI RAJU, CHANDRAPUR, HYDRABAD - 500079, Andhra Pradesh, INDIA.
Checked By :	SONULCHILIS/Package 1 & 2/MC/C/LA MAP
Submitted By :	
Recommended By :	
Approved By :	

Map showing forest land proposed for diversion for Chintalapudi Lift Irrigation Scheme (Package - I & II) in Eluru Forest Range of Eluru Forest Division, West Godavari District in favour of I&CAD Department

D-18R ON M-3

Area in 3.23 Ha

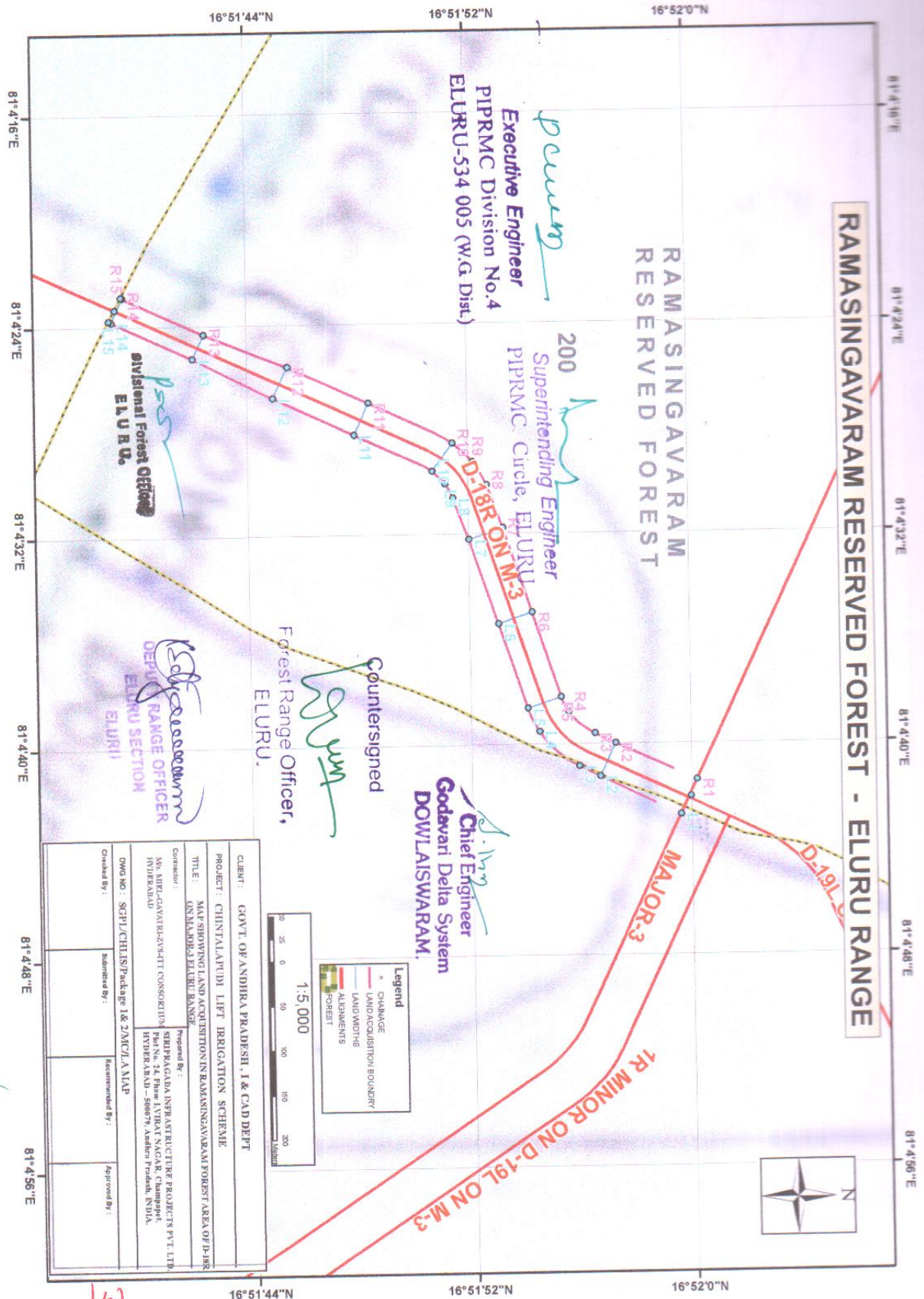
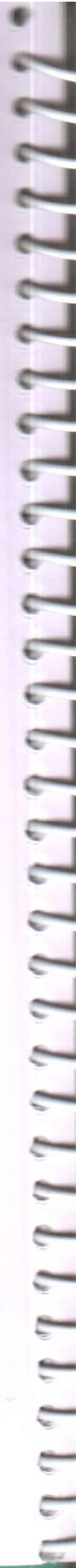


ID	EASTING	NORTHING	LONGITUDE	LATITUDE
798	508333.510	1864704.671	81.07814126	16.86574363
799	508275.595	1864699.237	81.07769141	16.86569468
800	508277.933	1864659.700	81.0771321	16.86533727
801	508233.926	1864664.338	81.07730009	16.86537936
802	508152.276	1864592.711	81.07653330	16.86473216
803	508124.628	1864613.223	81.07627382	16.86491768
804	508055.328	1864563.273	81.07562315	16.86446639
805	508048.525	1864603.873	81.07555933	16.86483342
806	507974.695	1864521.951	81.07486593	16.86409322
807	507946.983	1864547.837	81.07460596	16.86432722
808	507952.981	1864438.163	81.07466178	16.86333579
809	507901.696	1864452.073	81.07418037	16.86346171
810	507895.561	1864344.750	81.07412240	16.86249156
811	507861.303	1864361.409	81.07380085	16.86264227
812	507850.994	1864255.477	81.07370370	16.86168472
813	507823.962	1864270.507	81.07346498	16.86182067
814	507806.814	1864165.956	81.07328863	16.86087562
815	507781.175	1864177.263	81.07304798	16.86098425
950	507998.334	1864584.950	81.07508807	16.86466254
951	508009.598	1864545.330	81.07519368	16.86430435
1095	508159.845	1864634.469	81.07660451	16.86510961
1096	508241.828	1864627.217	81.07737415	16.86504377

A. Devaraj
Forest Range Officer (R/S)
On: P1, Chief Conservator of Forests (A.P.)
Aranya Bhavan, Saitabad, Hyd-4.

Legend

- DGPS Points
- Area Proposed for Diversion



Pawani
 Executive Engineer
 PIPRMC Division No.4
 ELURU-534 005 (W.G. Dist.)

200
 Superintending Engineer
 PIPRMC Circle, ELURU

137
 Chief Engineer
 Godavari Delta System
 DOWLAISWARAM.

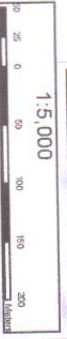
137
 Countersigned
 Forest Range Officer,
 ELURU.

137
 Divisional Forest Officer
 ELURU.

137
 RANGE OFFICER
 DELTA SECTION
 ELURU

Legend

- CHANGE
- LAND ACQUISITION BOUNDARY
- LAND WIDTHS
- ALIGNMENTS
- FOREST

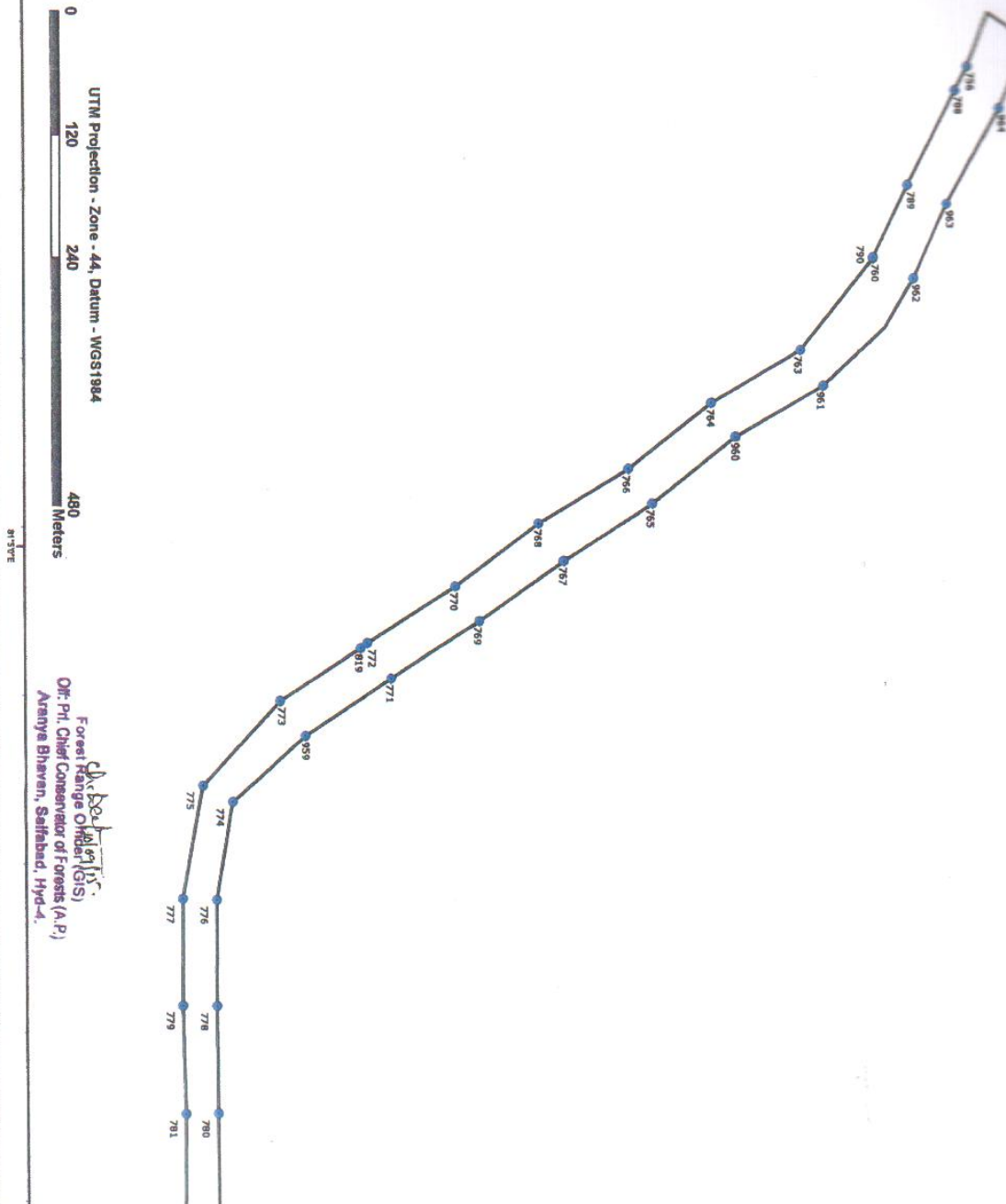


CLIENT :	GOVT. OF ANDHRA PRADESH, I & CAD DEPT
PROJECT :	CHINTALAPUDI LIFT IRRIGATION SCHEME
TITLE :	MAP SHOWING LAND ACQUISITION IN RAMASINGAVARAM FOREST AREA OF D-18R ON MAJOR-3 ELURU RANGE
Contractor :	SRI RAKADA INFRACONSTRUCTURE PROJECTS PVT. LTD. Plot No. 24 Phase - 5/1079, Andhra Pradesh, INDIA. HYDRABAD
DWG NO. :	SCPT/CHINTS/Package 1 & 2/MCE/A MAP
Checked By :	Submitted By :
Recommended By :	Approved By :

171

Map showing forest land proposed for diversion for Chintalapudi Lift Irrigation Scheme (Package - I & II) in Eluru Forest Range of Eluru Forest Division, West Godavari District in favour of I&CAD Department

IR MINOR ON D-19L ON M-3 Area In 6.23 Ha



ID	EASTING	NORTHING	LONGITUDE	LATITUDE
763	508693.975	1864635.916	81.08161892	16.86512076
764	508743.833	1864549.750	81.08200665	16.86444166
765	508837.033	1864492.828	81.08296138	16.86382675
766	508804.893	1864469.807	81.08265956	16.86361877
767	508891.051	1864407.681	81.08346816	16.86305685
768	508855.800	1864383.437	81.08313713	16.86283782
769	508946.772	1864326.439	81.08399094	16.86232223
770	508914.739	1864303.534	81.08369013	16.86211530
771	509000.288	1864241.156	81.08449300	16.86155110
774	509115.331	1864087.913	81.08557237	16.86016539
775	509100.046	1864059.068	81.08542876	16.85990470
776	509206.422	1864071.875	81.08642745	16.86002005
777	509205.308	1864039.021	81.08641685	16.85972206
778	509305.305	1864071.552	81.08735573	16.86001674
779	509304.882	1864038.750	81.08735162	16.85972022
780	509405.064	1864071.989	81.08829224	16.86002029
781	509405.174	1864040.640	81.08828314	16.85973690
782	509504.839	1864072.203	81.08922890	16.86002181
783	509505.483	1864039.963	81.08923481	16.85973037
784	509604.873	1864073.546	81.09016800	16.86003544
785	509604.429	1864040.893	81.09016369	16.85973837
786	509667.540	1864046.796	81.09075619	16.85979147
787	509675.983	1864078.161	81.09083558	16.86007497
789	508539.992	1864739.905	81.08017373	16.866606135
959	509053.758	1864158.216	81.08499462	16.86601114
960	508775.123	1864573.060	81.08238049	16.86455225
961	508727.476	1864657.997	81.08193351	16.86532023
962	508627.002	1864745.523	81.08099060	16.86641182
963	508557.602	1864777.633	81.08033920	16.86640234
964	508468.119	1864828.205	81.07949932	16.86685982
756	508429.667	1864798.188	81.07913821	16.86658861
760	508607.998	1864706.802	81.08081204	16.86576186
772	508967.712	1864218.539	81.08418709	16.86134677
773	509021.191	1864134.044	81.08468880	16.86058276
788	508451.463	1864785.796	81.07934279	16.86647652
790	508607.362	1864706.599	81.08080607	16.86576003
819	508972.189	1864211.594	81.08422909	16.86128759

Dr. B. S. Reddy
 Forest Range Officer (GIS)
 Off: Ptl. Chief Conservator of Forests (A.P.)
 Aranya Bhavan, Salfabad, Hyd-4.

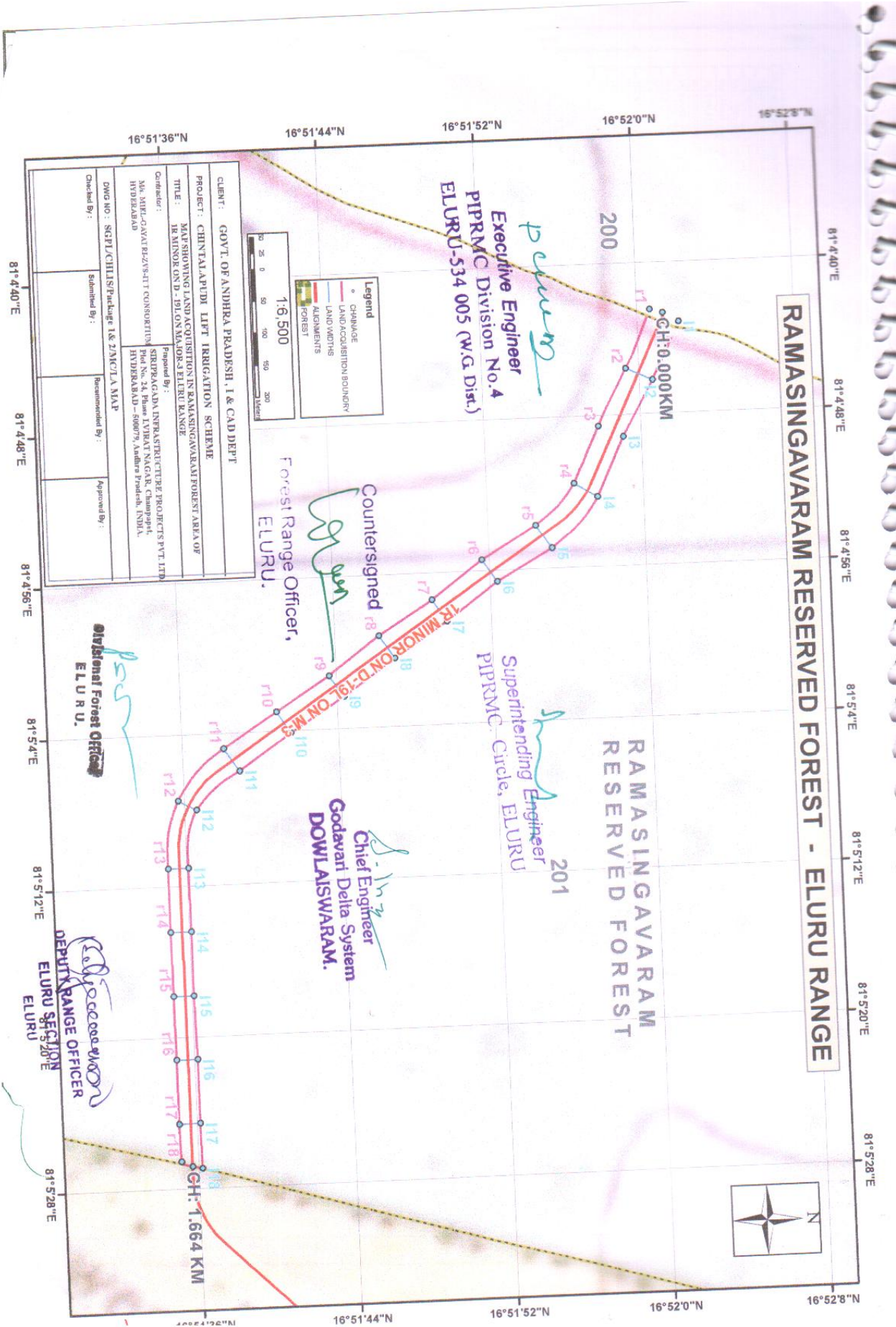
Legend

- DGPS Points
- Area Proposed for Diversion

UTM Projection - Zone - 44, Datum - WGS1984
 0 120 240 480 Meters

81°33'0"E

16°53'0"N



RAMASINGAVARAM RESERVED FOREST - ELURU RANGE

RAMASINGAVARAM RESERVED FOREST

P. Suresh
Executive Engineer
 PIPRMC Division No.4
 ELURU-534 005 (W.G. Dist.)

Legend

- CHANGAGE
- LAND ACQUISITION BOUNDARY
- LAND WIDTHS
- ALIGNMENTS
- FOREST

1:6,500

0 50 100 200 Meters

CLIENT:	GOVT. OF ANDHRA PRADESH, I & CAD DEPT		
PROJECT:	CHINTALAPUDI LEFT IRRIGATION SCHEME		
TITLE:	MAP SHOWING LAND ACQUISITION IN RAMASINGAVARAM FOREST AREA OF IR MINOR ON D - 191 ON W.G.S. ELURU RANGE		
Consultant:	SIRIPRAGADA INFRASTRUCTURE PROJECTS PVT. LTD. Plot No. 24 Phase II, T.N.G.R. Champapet, HYDERABAD - 500079, Andhra Pradesh, INDIA.		
DWG NO.:	SGPI/CHINT/Package 1 & 2/NO.1A/MAP		
Checked By:	Submitted By:	Recommended By:	Approved By:

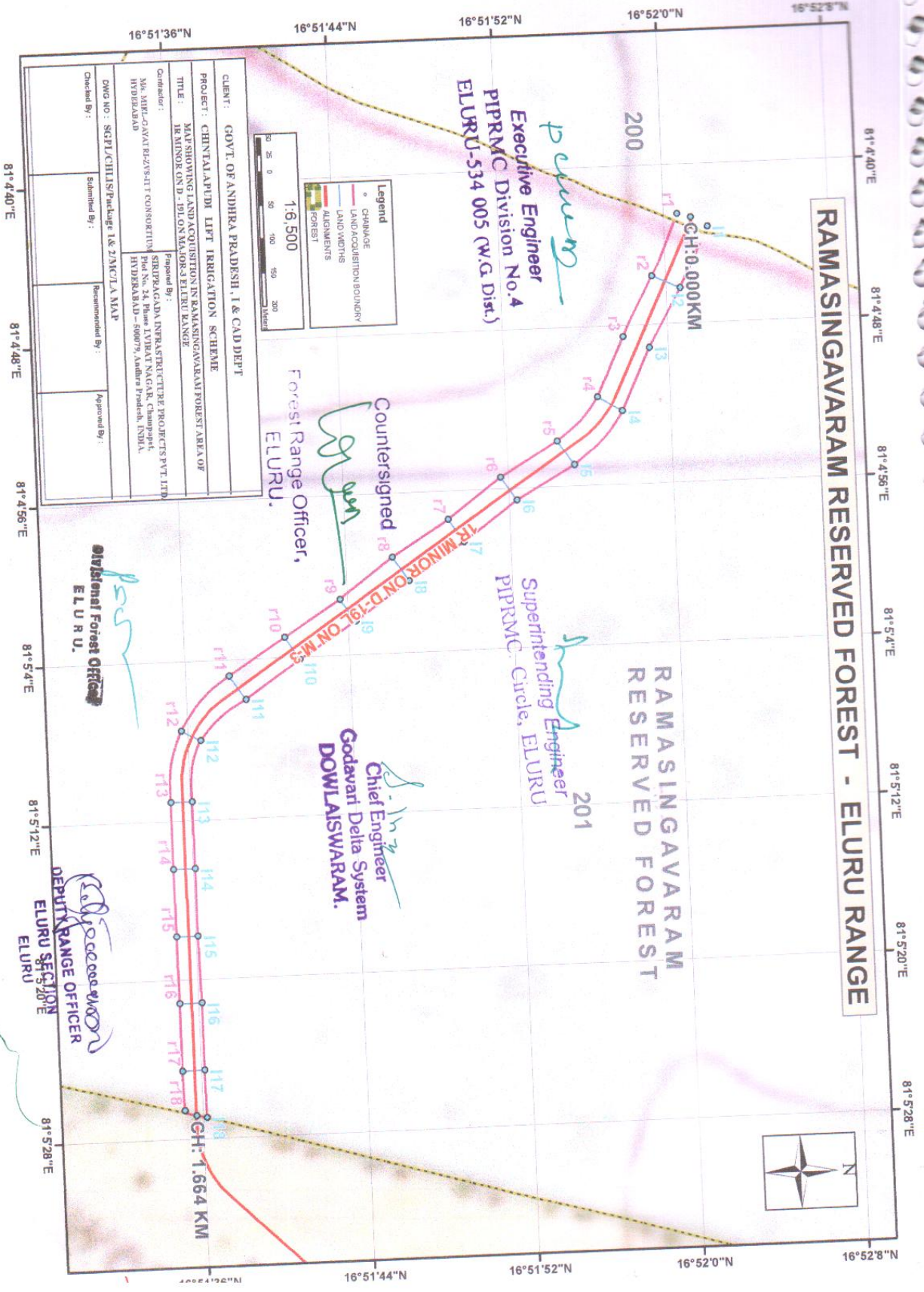
[Signature]
Countersigned
 Forest Range Officer,
 ELURU.

[Signature]
Superintending Engineer
 PIPRMC Circle, ELURU
 201

[Signature]
Chief Engineer
 Godavari Delta System
 DOWLAISWARAM.

[Signature]
Divisional Forest Officer
 ELURU.

[Signature]
DEPUTY RANGE OFFICER
 ELURU SECTION
 ELURU



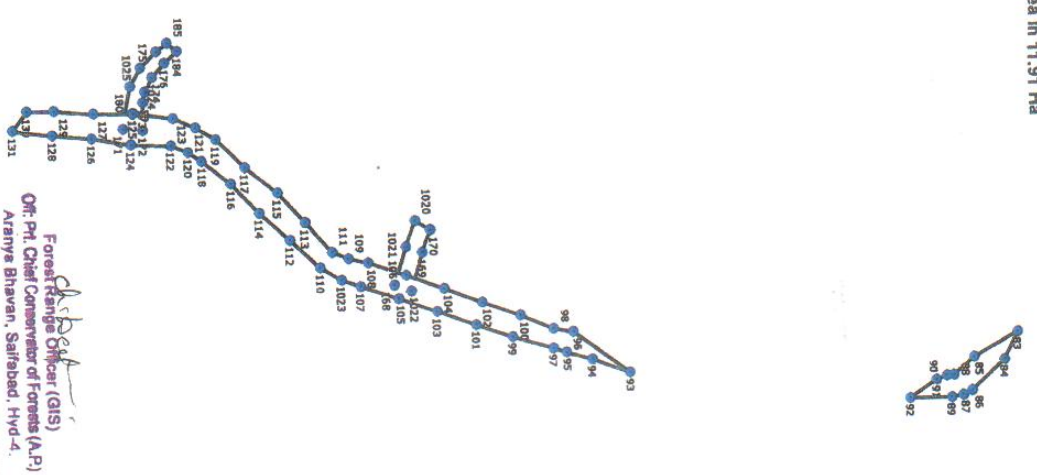
Map showing forest land proposed for diversion for Chintalapudi Lift Irrigation Scheme (Package - I & II) in Eluru Forest Range of Eluru Forest Division, West Godavari District in favour of I&CAD Department

D5-MAJOR4, D5 MINOR9 &10 Area In 11.94 Ha



ID	EASTING	NORTHING	LONGITUDE	LATITUDE
101	518926.484	187159.364	81.17764181	16.92764521
102	518926.484	187159.364	81.17764181	16.92764521
103	518926.484	187159.364	81.17764181	16.92764521
104	518926.484	187159.364	81.17764181	16.92764521
105	518926.484	187159.364	81.17764181	16.92764521
106	518926.484	187159.364	81.17764181	16.92764521
107	518926.484	187159.364	81.17764181	16.92764521
108	518926.484	187159.364	81.17764181	16.92764521
109	518926.484	187159.364	81.17764181	16.92764521
110	518926.484	187159.364	81.17764181	16.92764521
111	518926.484	187159.364	81.17764181	16.92764521
112	518926.484	187159.364	81.17764181	16.92764521
113	518926.484	187159.364	81.17764181	16.92764521
114	518926.484	187159.364	81.17764181	16.92764521
115	518926.484	187159.364	81.17764181	16.92764521
116	518926.484	187159.364	81.17764181	16.92764521
117	518926.484	187159.364	81.17764181	16.92764521
118	518926.484	187159.364	81.17764181	16.92764521
119	518926.484	187159.364	81.17764181	16.92764521
120	518926.484	187159.364	81.17764181	16.92764521
121	518926.484	187159.364	81.17764181	16.92764521
122	518926.484	187159.364	81.17764181	16.92764521
123	518926.484	187159.364	81.17764181	16.92764521
124	518926.484	187159.364	81.17764181	16.92764521
125	518926.484	187159.364	81.17764181	16.92764521
126	518926.484	187159.364	81.17764181	16.92764521
127	518926.484	187159.364	81.17764181	16.92764521
128	518926.484	187159.364	81.17764181	16.92764521
129	518926.484	187159.364	81.17764181	16.92764521
130	518926.484	187159.364	81.17764181	16.92764521
131	518926.484	187159.364	81.17764181	16.92764521

ID	EASTING	NORTHING	LONGITUDE	LATITUDE
169	518880.092	1871341.289	81.17730806	16.92567423
170	518880.092	1871341.289	81.17730806	16.92567423
171	518880.092	1871341.289	81.17730806	16.92567423
172	518880.092	1871341.289	81.17730806	16.92567423
173	518880.092	1871341.289	81.17730806	16.92567423
174	518880.092	1871341.289	81.17730806	16.92567423
175	518880.092	1871341.289	81.17730806	16.92567423
176	518880.092	1871341.289	81.17730806	16.92567423
177	518880.092	1871341.289	81.17730806	16.92567423
178	518880.092	1871341.289	81.17730806	16.92567423
179	518880.092	1871341.289	81.17730806	16.92567423
180	518880.092	1871341.289	81.17730806	16.92567423
181	518880.092	1871341.289	81.17730806	16.92567423
182	518880.092	1871341.289	81.17730806	16.92567423
183	518880.092	1871341.289	81.17730806	16.92567423
184	518880.092	1871341.289	81.17730806	16.92567423
185	518880.092	1871341.289	81.17730806	16.92567423
186	518880.092	1871341.289	81.17730806	16.92567423
187	518880.092	1871341.289	81.17730806	16.92567423
188	518880.092	1871341.289	81.17730806	16.92567423
189	518880.092	1871341.289	81.17730806	16.92567423
190	518880.092	1871341.289	81.17730806	16.92567423
191	518880.092	1871341.289	81.17730806	16.92567423
192	518880.092	1871341.289	81.17730806	16.92567423
193	518880.092	1871341.289	81.17730806	16.92567423
194	518880.092	1871341.289	81.17730806	16.92567423
195	518880.092	1871341.289	81.17730806	16.92567423
196	518880.092	1871341.289	81.17730806	16.92567423
197	518880.092	1871341.289	81.17730806	16.92567423
198	518880.092	1871341.289	81.17730806	16.92567423
199	518880.092	1871341.289	81.17730806	16.92567423
200	518880.092	1871341.289	81.17730806	16.92567423



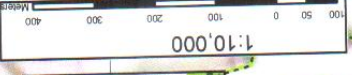
Forest Range Officer (GIS)
Off. Ppl. Chief Conservator of Forests (A.P.)
Aranye Bhawan, Sarifabad, Hyd-4.

Legend

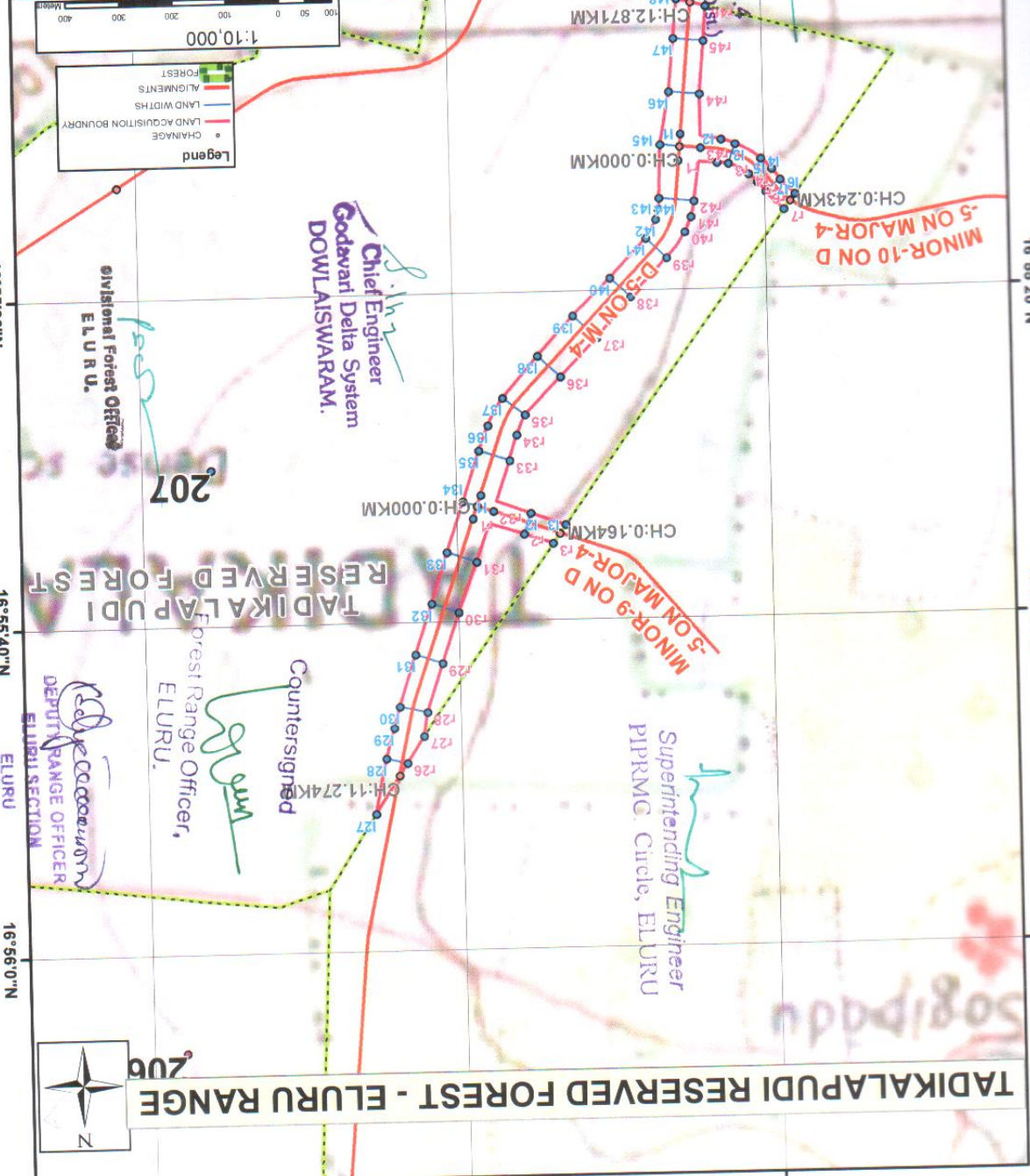
- DGPS Points
- Area Proposed for Diversion

UTM Projection - Zone - 44, Datum - WGS1984
330 660
1,320
Meters

CLIENT: GOVT. OF ANDHRA PRADESH, I & CAD DEPT
 PROJECT: CHINTALAPUDI LIFT IRRIGATION SCHEME
 TITLE: MAP SHOWING LAND ACQUISITION IN TADIKALAPUDI FOREST AREA OF D-5-ON
 CONTRACTOR: MAJOR-4 ELURU RANGE
 PREPARED BY: SRI PRAGADA INFRASTRUCTURE PROJECTS PVT. LTD.
 M/S. MIEL-GAVATRI-ZVS-ITC CONSORTIUM
 Plot No. 24, Phase I, YEAT NAGAR, Chantpet,
 HYDERABAD - 500075, Andhra Pradesh, INDIA.
 DWG NO: SGPL/CHLIS/Package 1& 2/M/C/LA MAP
 Recommended By: _____
 Submitted By: _____
 Checked By: _____
 Approved By: _____



Legend
 CHANGE
 LAND ACQUISITION BOUNDARY
 LAND WIDTHS
 ALIGNMENTS
 FOREST



TADIKALAPUDI RESERVED FOREST - ELURU RANGE

81°10'20"E 81°10'40"E 81°11'0"E
 16°55'40"N 16°56'0"N 16°56'20"N 16°56'40"N 16°56'0"N

129

TADIKALAPUDI
 RESERVED FOREST
 207

DEPUTY RANGE OFFICER
 ELURU SECTION
 ELURU

Countersigned
 Forest Range Officer,
 ELURU.

Chief Engineer
 Godavari Delta System
 DOWLAI SWARAM.

Superintending Engineer
 PIPRMC Circle, ELURU

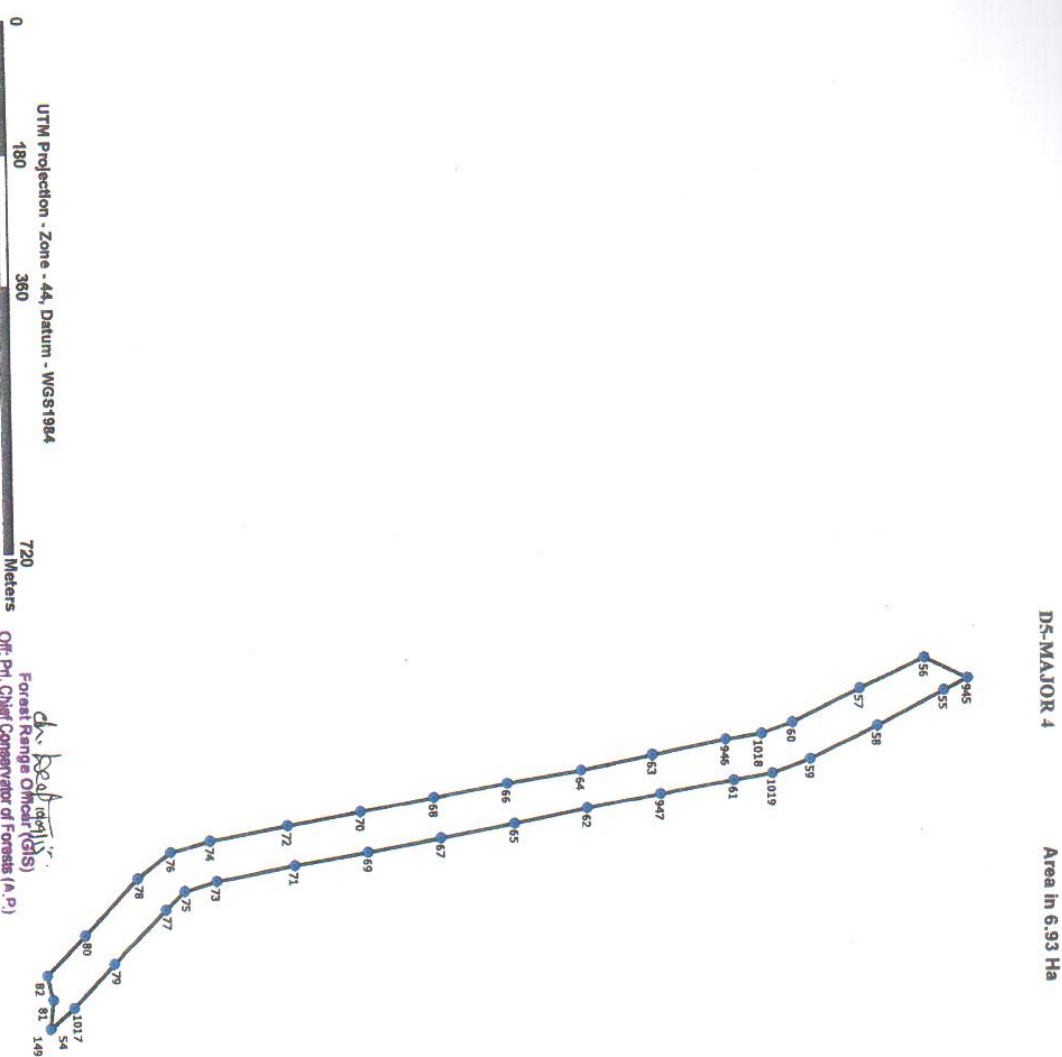
Executive Engineer
 PIPRMC Division No.4
 ELURU-534 005 (W.G. Dist.)

16°56'0"N
 16°56'20"N
 16°56'40"N
 16°56'0"N
 16°56'0"N

Map showing forest land proposed for diversion for Chintalapudi Lift Irrigation Scheme (Package - I & II) in Eluru Forest Range of Eluru Forest Division, West Godavari District in favour of I&CAD Department

DS-MAJOR 4

Area In 6.93 Ha



ID	EASTING	NORTHING	LONGITUDE	LATITUDE
54	517259.800	1874031.912	81.16210718	16.95000898
55	516835.949	1875238.685	81.15813543	16.96092080
56	516793.411	1875213.629	81.15773569	16.96069461
57	516832.583	1875125.910	81.15810296	16.95990138
58	516881.076	1875148.971	81.15855861	16.96010949
59	516922.782	1875058.312	81.15894965	16.95928967
60	516875.465	1875035.034	81.15850504	16.95907959
61	516949.653	1874955.341	81.15920126	16.95835866
62	516983.456	1874757.725	81.15951725	16.95657205
63	516915.304	1874846.811	81.15887781	16.95737785
64	516934.103	1874750.073	81.15905364	16.95650225
65	517002.136	1874660.074	81.15969195	16.95568920
66	516949.933	1874650.618	81.15920157	16.95560410
67	517019.758	1874561.210	81.15985671	16.95479538
68	516967.469	1874552.513	81.15936552	16.95471715
69	517036.972	1874463.084	81.16001764	16.95390824
70	516994.210	1874453.694	81.15952201	16.95382374
71	517053.103	1874364.268	81.16016839	16.95301487
72	517001.299	1874355.973	81.15968177	16.95294027
73	517071.893	1874258.922	81.16034407	16.95206245
74	517019.485	1874251.366	81.15985159	16.95199453
75	517084.509	1874216.061	81.16046223	16.95167491
76	517033.901	1874197.688	81.15986677	16.95150920
77	517107.647	1874190.260	81.16067935	16.95144151
78	517067.180	1874153.038	81.16029880	16.95110534
79	517176.905	1874119.885	81.16132929	16.95080484
80	517139.368	1874081.100	81.16097644	16.95045452
81	517222.518	1874036.136	81.16175705	16.95004745
82	517190.584	1874028.816	81.16145707	16.94998151
83	517259.800	1874031.912	81.16210718	16.95000898
84	516820.732	1875271.006	81.15799224	16.96121307
85	516896.380	1874945.129	81.15870081	16.95826674
86	516966.329	1874856.269	81.15935713	16.95746297
87	517232.866	1874063.988	81.16185445	16.95029914
88	516889.243	1874993.226	81.15863414	16.95870157
89	516940.804	1875007.037	81.15911853	16.95882603

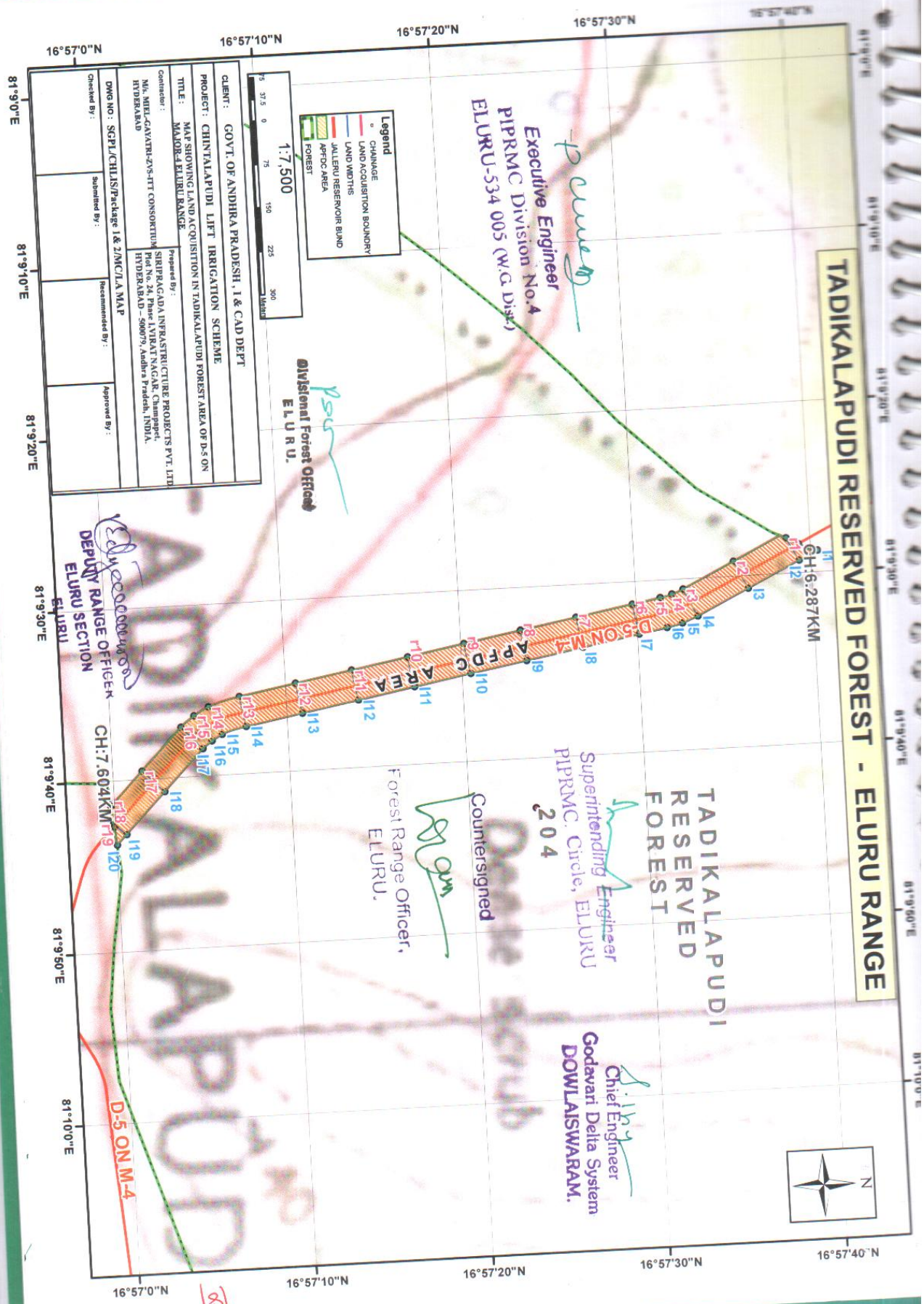
Legend

- DGPS Points
- Area Proposed for Diversion

UTM Projection - Zone - 44, Datum - WGS1984
 0 180 360 720 Meters

Forest Range Officer (A.P.)
 Off. Ptl. Chief Conservator of Forests (A.P.)
 Aravind Bhawan, Saritobad, H.No. 4.





P. Sreed
 Executive Engineer
 PIPRMC Division No.4
 ELURU-534 005 (W.G. Dist)

Legend

- CHANGE
- LAND ACQUISITION BOUNDARY
- LAND WIDTHS
- JALLERU RESERVOIR BUND
- APRDC AREA
- FOREST

Divisional Forest Officer
 ELURU.

CLIENT:	GOVT. OF ANDHRA PRADESH, I & CAD DEPT
PROJECT:	CHINTALAPUDI LIFT IRRIGATION SCHEME
MAP SHOWING LAND ACQUISITION IN TADIKALAPUDI FOREST AREA OF D-5 ON MAJOR ELURU RANGE.	
TITLE:	MAJOR ELURU RANGE
Contractor:	SIRAPACADA INFRASTRUCTURE PROJECTS PVT. LTD. No. 24, Phase IV/VI/AT Nagar, Champet, Hyderabad - 500079, Andhra Pradesh, India.
OWG NO.:	SGP/CH/IS/Package I & Z/MC/LA MAP
Checked By:	
Submitted By:	
Recommended By:	
Approved By:	

V. S. S. S. S.
 DEPUTY RANGE OFFICER
 ELURU SECTION

TADIKALAPUDI
 RESERVED
 FOREST
 Superintending Engineer
 PIPRMC Circle, ELURU
 204


Countersigned
P. Sreed
 Forest Range Officer,
 ELURU.

Chief Engineer
 Godavari Delta System
 DOWLAISWARAM.



Map showing forest land proposed for diversion for Chintalapudi Lift Irrigation Scheme (Package - I & II) in Eluru Forest Range of Eluru Forest Division, West Godavari District in favour of I&CAD Department

DC-MAJOR, MINOR 12 & 13 Area In 14.80 Ha



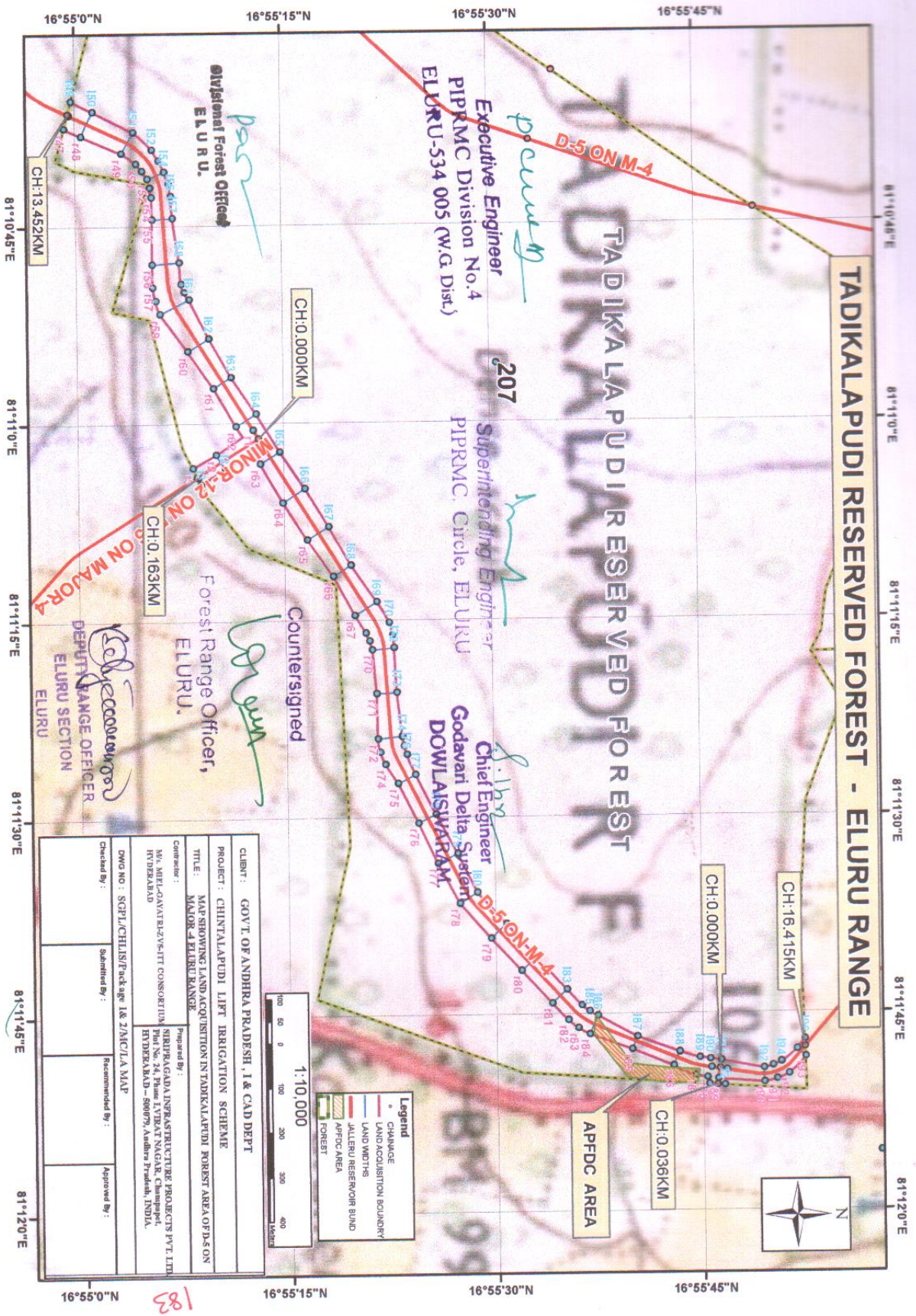
Forest Range Officer (GIS)
 Off. P.I. Chief Conservator of Forests (A.P.)
 Aruna Bhawan, Sariebad, Hyderabad.

UTM Projection - Zone - 44, Datum - WGS1984
 290 580
 1,160 Meters

Legend

- DGPS Points
- Area Proposed for Diversion

ID	EASTING	NORTHING	LONGITUDE	LATITUDE
133	519884.321	1871957.266	81.18873126	16.92301932
134	519884.321	1871957.266	81.18873126	16.92301932
135	519884.321	1871957.266	81.18873126	16.92301932
136	519884.321	1871957.266	81.18873126	16.92301932
137	519884.321	1871957.266	81.18873126	16.92301932
138	519884.321	1871957.266	81.18873126	16.92301932
139	519884.321	1871957.266	81.18873126	16.92301932
140	519884.321	1871957.266	81.18873126	16.92301932
141	519884.321	1871957.266	81.18873126	16.92301932
142	519884.321	1871957.266	81.18873126	16.92301932
143	519884.321	1871957.266	81.18873126	16.92301932
144	519884.321	1871957.266	81.18873126	16.92301932
145	519884.321	1871957.266	81.18873126	16.92301932
146	519884.321	1871957.266	81.18873126	16.92301932
147	519884.321	1871957.266	81.18873126	16.92301932
148	519884.321	1871957.266	81.18873126	16.92301932
149	519884.321	1871957.266	81.18873126	16.92301932
150	519884.321	1871957.266	81.18873126	16.92301932
151	519884.321	1871957.266	81.18873126	16.92301932
152	519884.321	1871957.266	81.18873126	16.92301932
153	519884.321	1871957.266	81.18873126	16.92301932
154	519884.321	1871957.266	81.18873126	16.92301932
155	519884.321	1871957.266	81.18873126	16.92301932
156	519884.321	1871957.266	81.18873126	16.92301932
157	519884.321	1871957.266	81.18873126	16.92301932
158	519884.321	1871957.266	81.18873126	16.92301932
159	519884.321	1871957.266	81.18873126	16.92301932
160	519884.321	1871957.266	81.18873126	16.92301932
161	519884.321	1871957.266	81.18873126	16.92301932
162	519884.321	1871957.266	81.18873126	16.92301932
163	519884.321	1871957.266	81.18873126	16.92301932
164	519884.321	1871957.266	81.18873126	16.92301932
165	519884.321	1871957.266	81.18873126	16.92301932
166	519884.321	1871957.266	81.18873126	16.92301932
167	519884.321	1871957.266	81.18873126	16.92301932
168	519884.321	1871957.266	81.18873126	16.92301932
169	519884.321	1871957.266	81.18873126	16.92301932
170	519884.321	1871957.266	81.18873126	16.92301932
171	519884.321	1871957.266	81.18873126	16.92301932
172	519884.321	1871957.266	81.18873126	16.92301932
173	519884.321	1871957.266	81.18873126	16.92301932
174	519884.321	1871957.266	81.18873126	16.92301932
175	519884.321	1871957.266	81.18873126	16.92301932
176	519884.321	1871957.266	81.18873126	16.92301932
177	519884.321	1871957.266	81.18873126	16.92301932
178	519884.321	1871957.266	81.18873126	16.92301932
179	519884.321	1871957.266	81.18873126	16.92301932
180	519884.321	1871957.266	81.18873126	16.92301932
181	519884.321	1871957.266	81.18873126	16.92301932
182	519884.321	1871957.266	81.18873126	16.92301932
183	519884.321	1871957.266	81.18873126	16.92301932
184	519884.321	1871957.266	81.18873126	16.92301932
185	519884.321	1871957.266	81.18873126	16.92301932
186	519884.321	1871957.266	81.18873126	16.92301932



TADIKALAPUDI RESERVED FOREST - ELURU RANGE

Executive Engineer
PIPRMC Division No.4
ELURU-534 005 (W.G. Dist.)

Superintending Engineer
PIPRMC, Circle, ELURU

Chief Engineer
Godavari Delta, System
DOWLAISWARHAM,

Divisional Forest Officer
ELURU.

Forest Range Officer,
ELURU.

DEPUTY RANGE OFFICER
ELURU SECTION
ELURU

CLIENT :	GOV T. OF ANDHRA PRADESH , I & CAD DEPT
PROJECT :	CHINTALAPUDI LIFT IRRIGATION SCHEME
TITLE :	MAP SHOWING LAND ACQUISITION IN TADIKALAPUDI FOREST AREA OF D.S ON MAJORA & ELURU RANGES
Contractor :	SIRIPATAGADA INFRASTRUCTURE PROJECTS PVT LTD Plot No. 24, Phase I, VIKRAT NAGAR, Champapet, HYDERABAD - 500079, Andhra Pradesh, INDIA.
OWG NO. :	SCPL/CH/LS/Pack age I & Z/M/C/I/A MAP
Checked By :	
Submitted By :	
Recommended By :	
Approved By :	

1:10,000

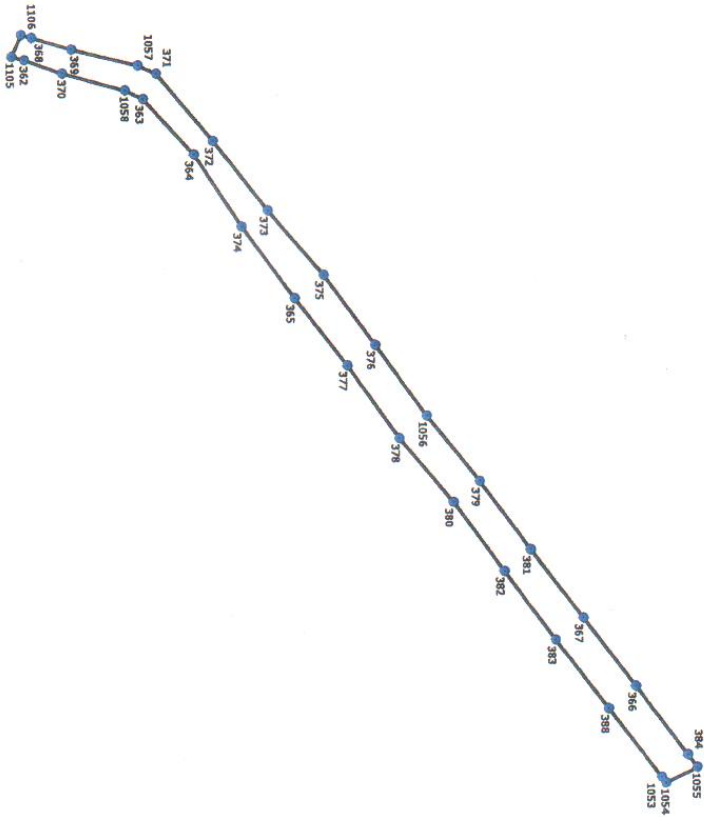
Legend

- CHANGE
- LAND ACQUISITION BOUNDARY
- LAND WIDTHS
- JALLERU RESERVOIR BUND
- APFC AREA
- FOREST

183

Map showing forest land proposed for diversion for Chintalapudi Lift Irrigation Scheme (Package - I & II) in Eluru Forest Range of Eluru Forest Division, West Godavari District in favour of I&CAD Department

MINOR-3 ON D-TE ON MAJOR-4, Area In 4.43 Ha



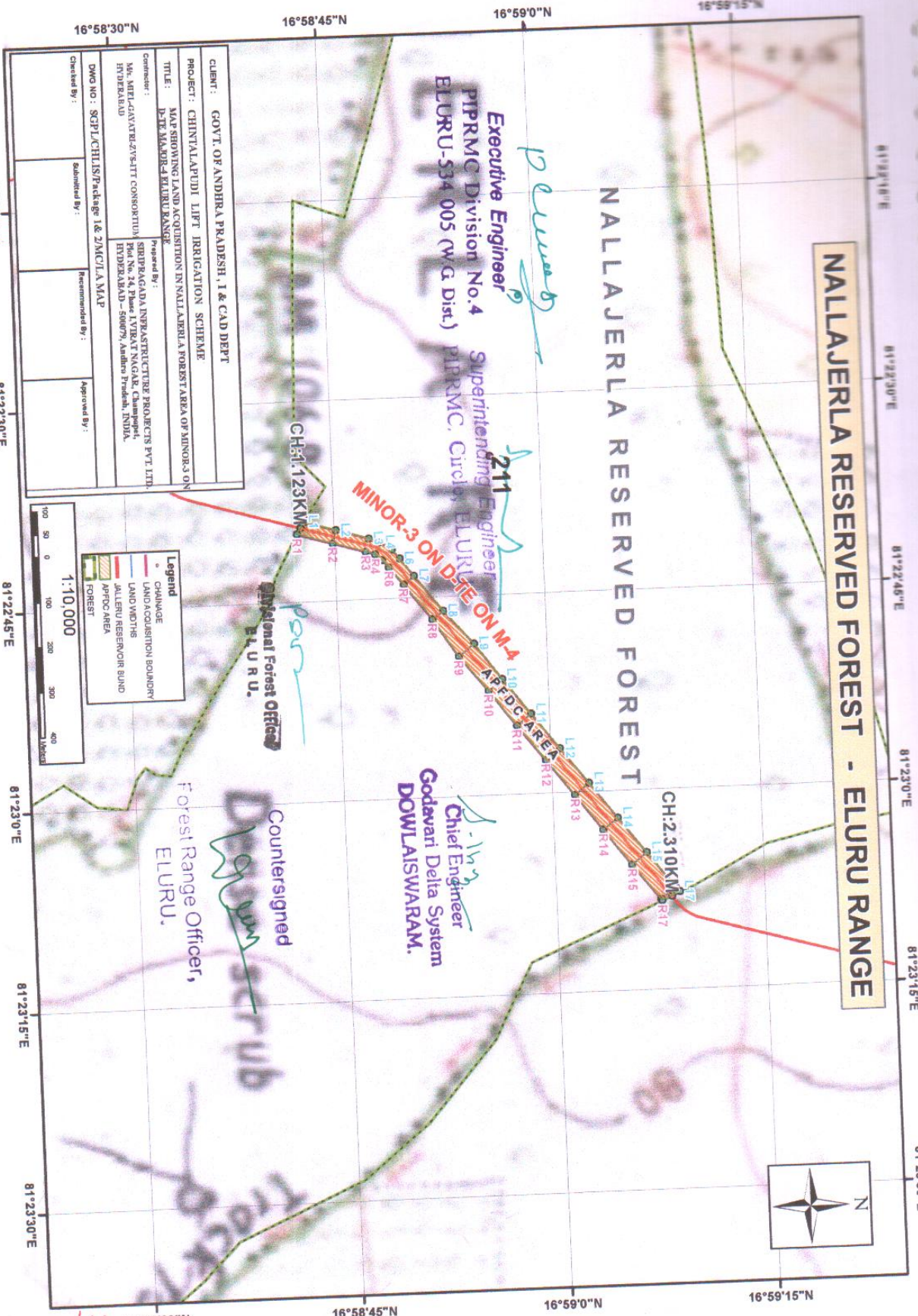
ID	EASTING	NORTHING	LONGITUDE	LATITUDE
362	540208.258	1877248.081	81.37769893	16.97876631
363	540254.405	1877388.004	81.37813494	16.98006032
364	540319.179	1877447.752	81.37874448	16.98059228
365	540485.731	1877564.725	81.38031112	16.98165372
366	540937.366	1877962.215	81.38456090	16.98523882
367	540857.719	1877901.667	81.38381160	16.98469292
368	540182.127	1877256.796	81.37745363	16.97887554
369	540196.383	1877304.100	81.37758840	16.97930289
370	540224.259	1877283.164	81.37785005	16.97920355
371	540225.219	1877404.175	81.37786108	16.98020700
372	540303.691	1877470.719	81.37859941	16.98080715
373	540383.926	1877534.248	81.37935425	16.98138001
374	540402.247	1877503.112	81.37952579	16.98109824
375	540459.307	1877559.530	81.38006353	16.98196880
376	540540.470	1877659.535	81.38082704	16.98250816
377	540563.687	1877626.321	81.38104452	16.98220915
378	540648.147	1877686.514	81.38183901	16.98275127
379	540698.792	1877780.889	81.38231647	16.98360397
380	540722.208	1877749.108	81.38253585	16.98331627
381	540778.013	1877840.482	81.38306174	16.98414125
382	540802.126	1877808.500	81.38328767	16.98485173
383	540883.064	1877868.586	81.38404907	16.98493944
384	541016.356	18778021.827	81.38550401	16.98577627
388	540962.689	1877929.308	81.38479817	16.98494091
1053	541041.849	1877930.302	81.38554289	16.98549085
1054	541048.721	1877955.557	81.38560755	16.98558823
1055	541030.934	1878032.747	81.38544115	16.98587472
1056	540622.655	1877719.463	81.38160015	16.98305006
1057	540215.586	1877382.330	81.3777022	16.98000971
1058	540244.289	1877366.969	81.37803954	16.97987035
1105	540204.049	1877323.933	81.37765912	16.97865945
1106	540178.753	1877244.471	81.37742171	16.97876419

du kop of file
Forest Range Office (SIS)
Off-Pt. Chief Conservator of Forests (A.P.)
Aranya Bhavan, Sairabadi, HYD-4.

Legend

- DGPS Points
- Area Proposed for Diversion

UTM Projection - Zone - 44, Datum - WGS1984
0 125 250 500 Meters



CLIENT : GOVT. OF ANDHRA PRADESH, I & CAD DEPT
PROJECT : CHINTALAPUDI LIFT IRRIGATION SCHEME
TITLE : MAP SHOWING LAND ACQUISITION IN NALLAJERLA FOREST AREA OF PINNAC ON P.TE. MAJOR-4 ELURU RANGE
Contractor : SIRDARGADA INFRASTRUCTURE PROJECTS PVT. LTD., MA, METLAVATI, 2/5-117 CONSONTHUM HYDERABAD - 500079, Andhra Pradesh, INDIA.
DWG NO : SCPI/CH/IS/Package 1& 2/MC/LA MAP
Checked By : _____
Submitted By : _____
Recommended By : _____
Approved By : _____



Legend

- CHANGE
- LAND ACQUISITION BOUNDARY
- LAND WIDTHS
- ALLERU RESERVOR BUND
- APFCO AREA
- FOREST

Countersigned
 Forest Range Officer,
 ELURU.

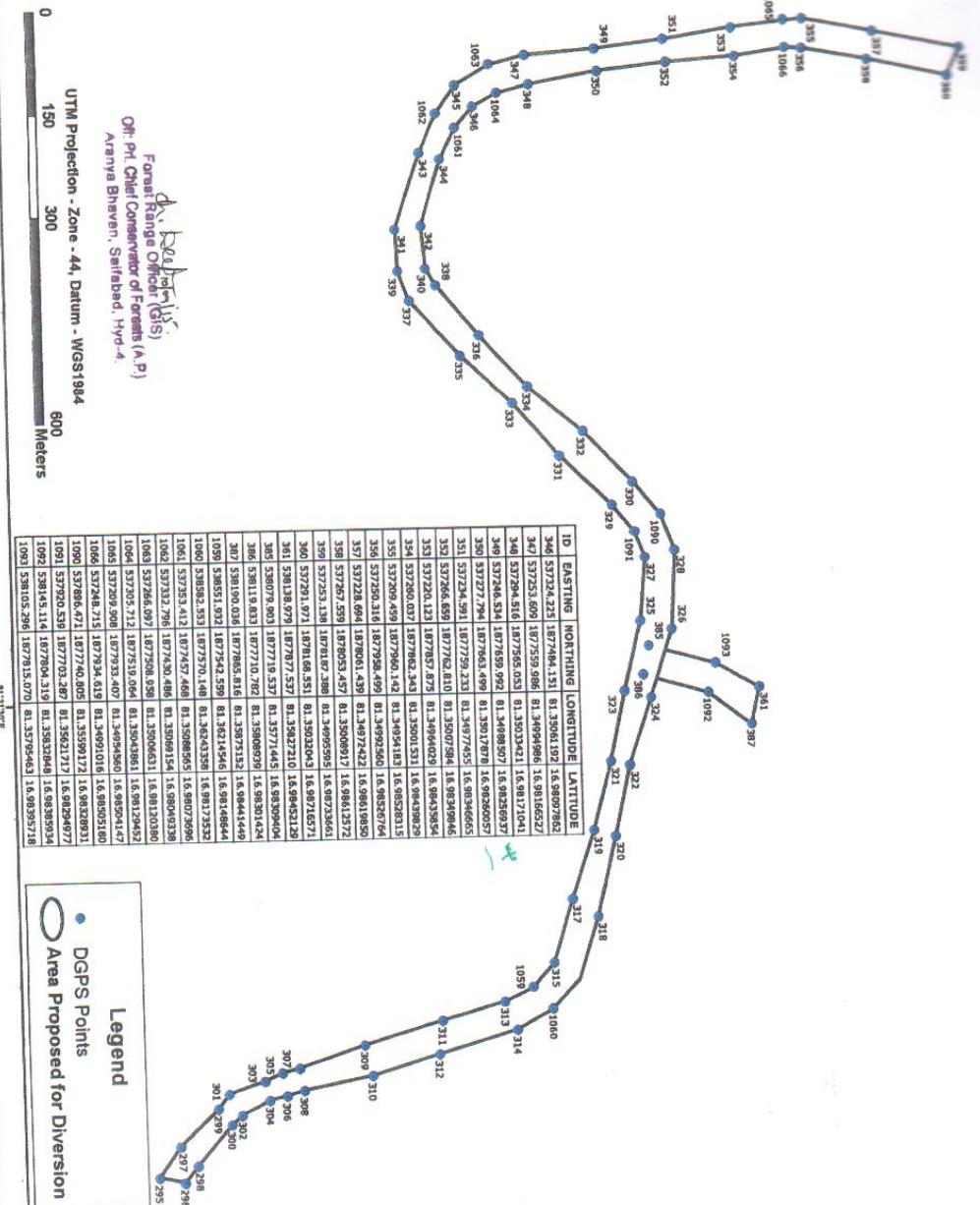
Chief Engineer
 Godavari Delta System
 DOWLAISWARAM.



19

Map showing forest land proposed for diversion for Chintalapudi Lift Irrigation Scheme (Package - I & II) in Eluru Forest Range of Eluru Forest Division, West Godavari District in favour of I&CAD Department

D-TE ON MAJOR-4, MINOR-5 Area in 11.25 Ha



Forest Range Officer (FRO)
Off. P.I. Chief Conservator of Forests (A.P.)
 Aranyala Bihavani, Serilabada, Hyd-4

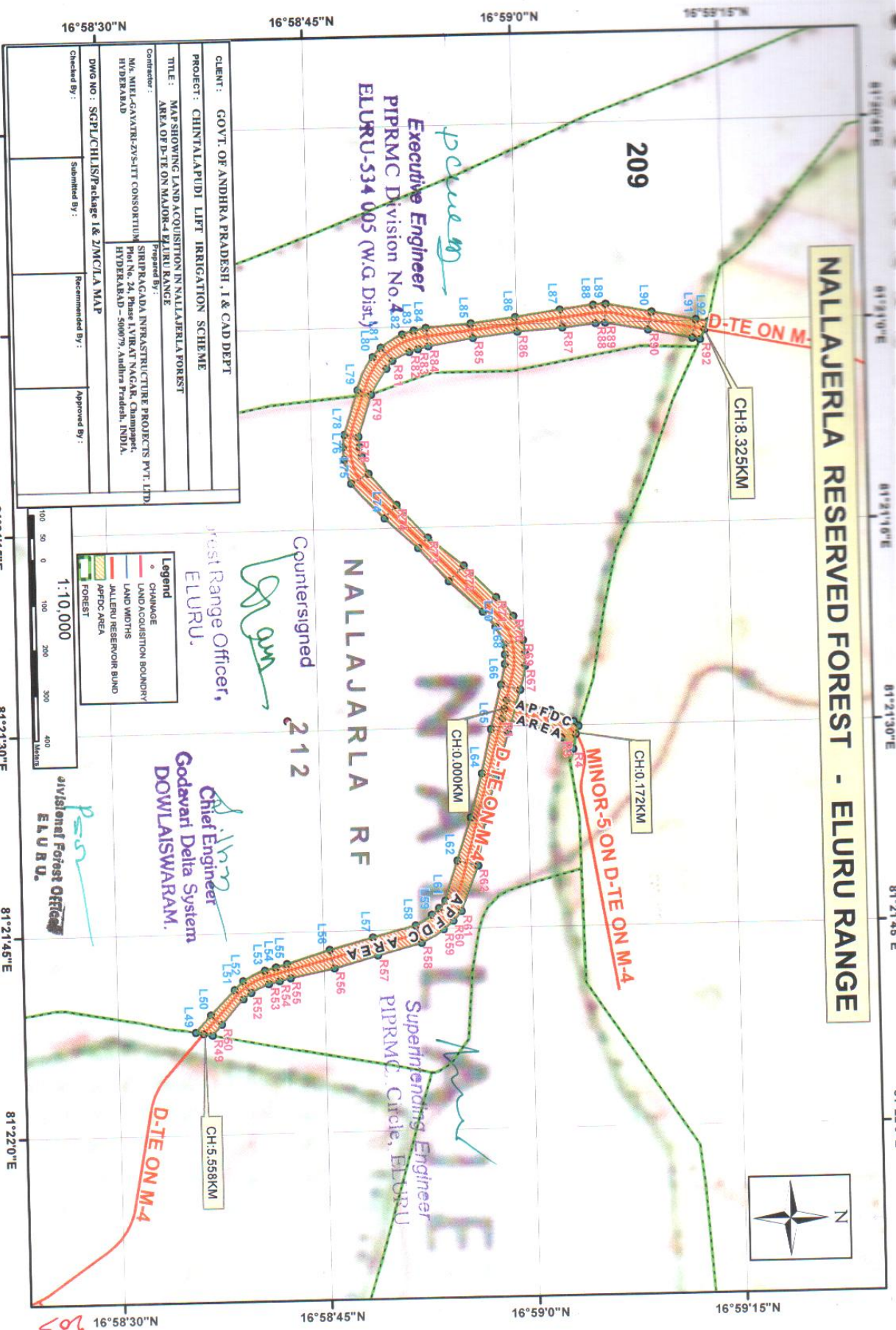
UTM Projection - Zone - 44, Datum - WGS1984
 0 150 300 600
 Meters

ID	EASTING	NORTHING	LONGITUDE	LATITUDE
295	538908.121	187696.506	81.36454293	16.97654616
296	538915.408	187703.785	81.36461156	16.97688302
297	538765.138	187702.052	81.36413926	16.97683204
298	538792.389	187702.714	81.36439566	16.97705452
299	538712.927	187704.379	81.36364980	16.97734208
300	538735.643	187703.089	81.36383531	16.97751065
301	538693.183	187709.926	81.36264661	16.977648295
302	538722.862	187718.448	81.36371844	16.97764989
303	538675.986	1877152.890	81.36330389	16.977926200
304	538702.481	1877159.170	81.36355298	16.97801832
305	538664.604	1877176.409	81.36319752	16.97819286
306	538697.025	1877184.125	81.36350245	16.97824444
307	538659.076	1877203.230	81.36314603	16.97841250
308	538668.969	1877209.006	81.36348832	16.97866802
309	538628.259	1877297.430	81.36285818	16.97926935
310	538671.222	1877298.230	81.36326204	16.97936625
311	538596.523	1877410.355	81.36256213	16.98029065
312	538642.524	1877406.974	81.36299433	16.98024124
313	538671.978	1877501.637	81.36333305	16.9811619
314	538610.982	1877518.871	81.36266979	16.98176488
315	538518.814	1877513.301	81.36183490	16.98174948
317	539430.285	187761.225	81.36100378	16.98204229
318	539450.833	187761.293	81.36124439	16.98234528
319	538835.415	187761.678	81.36011318	16.98232274
320	538834.146	187765.932	81.36019574	16.98260511
321	538828.651	187761.206	81.3591407	16.98265823
322	538245.522	187768.832	81.35829676	16.98271136
323	538141.357	187763.553	81.35829676	16.98271136
324	538151.278	187771.268	81.35868966	16.98310851
325	538045.094	187778.668	81.35787278	16.98299356
326	538057.129	187773.090	81.35750157	16.98339771
327	537956.598	187771.653	81.35656512	16.98370181
328	537966.773	187759.908	81.35646457	16.98384616
329	537882.557	187751.463	81.35585884	16.98266722
330	537850.861	187761.587	81.3556264	16.98293555
331	537813.804	187758.496	81.35521275	16.98200427
332	537779.976	187752.047	81.35488566	16.98230811
333	537729.228	187752.090	81.35451118	16.98140522
334	537716.461	187754.143	81.35429780	16.98160494
335	537643.149	187746.031	81.35314165	16.98008473
336	537593.204	187787.281	81.35293866	16.98045855
337	537572.528	187743.668	81.35293866	16.97995353
338	537556.112	187741.203	81.3527143	16.98031558
339	537548.926	187741.203	81.3527143	16.98031558
340	537548.926	187741.203	81.3527143	16.98031558
341	537498.924	1877405.704	81.3516710	16.98026663
342	537489.924	1877405.329	81.35131210	16.98026663
343	537388.046	1877405.329	81.35129215	16.98053477
344	537297.459	187735.180	81.35173995	16.98053477
345	537294.215	1877459.025	81.35022900	16.98073253

Legend

- DGPS Points
- Area Proposed for Diversion





NALLAJARLA RESERVED FOREST - ELURU RANGE

CLIENT:	GOVT. OF ANDHRA PRADESH, I & CAD DEPT
PROJECT:	CHINTALAPUDI LIFT IRRIGATION SCHEME
TITLE:	MAP SHOWING LAND ACQUISITION IN NALLAJARLA FOREST AREA OF D-TE ON MAJOR-4 ELURU RANGE
Contractor:	SIRIPRAGADA INFRASTRUCTURE PROJECTS PVT. LTD. Plot No. 24, Phase I, MAIN MARKET, Chennareddy, HYDERABAD - 500075, Andhra Pradesh, INDIA.
DWG NO:	SC/PL/CH/LS/Package 1 & 2/M/C/LA MAP
Checked By:	Submitted By:
Recommended By:	Approved By:

Countersigned *[Signature]*
 Forest Range Officer,
 ELURU.

Chief Engineer
 Godavari Delta System
 DOWLAISWARAM.

Superintending Engineer
 PIPRMC Circle, ELURU

Divisional Forest Officer
 ELURU.

Legend

- CHANNAGE
- LAND ACQUISITION BOUNDARY
- LAND WIDTHS
- JALLERU RESERVOIR BUND
- APFDCC AREA
- FOREST

Scale: 1:10,000

0 50 100 200 300 400 METERS

Executive Engineer
 PIPRMC Division No. 4, 82
 ELURU-534 005 (W.G. Dist.)

209

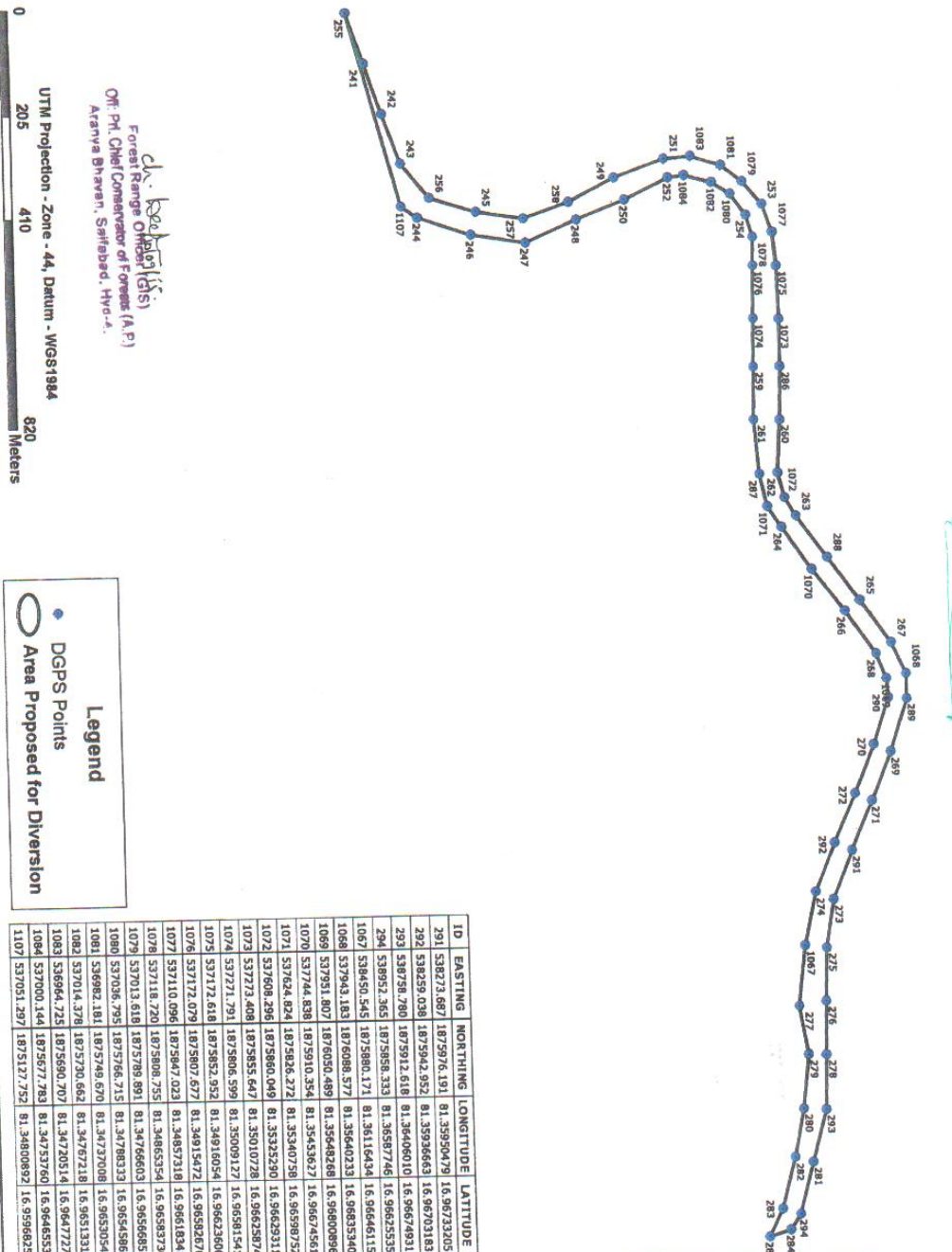
212

203

Checked By:	Submitted By:	Recommended By:	Approved By:
-------------	---------------	-----------------	--------------

Map showing forest land proposed for diversion for Chintalapudi Lift Irrigation Scheme (Package - I & II) in Eluru Forest Range of Eluru Forest Division, West Godavari District in favour of I&CAD Department

D-TE ON MAJOR-4
Area In 11.65 Ha



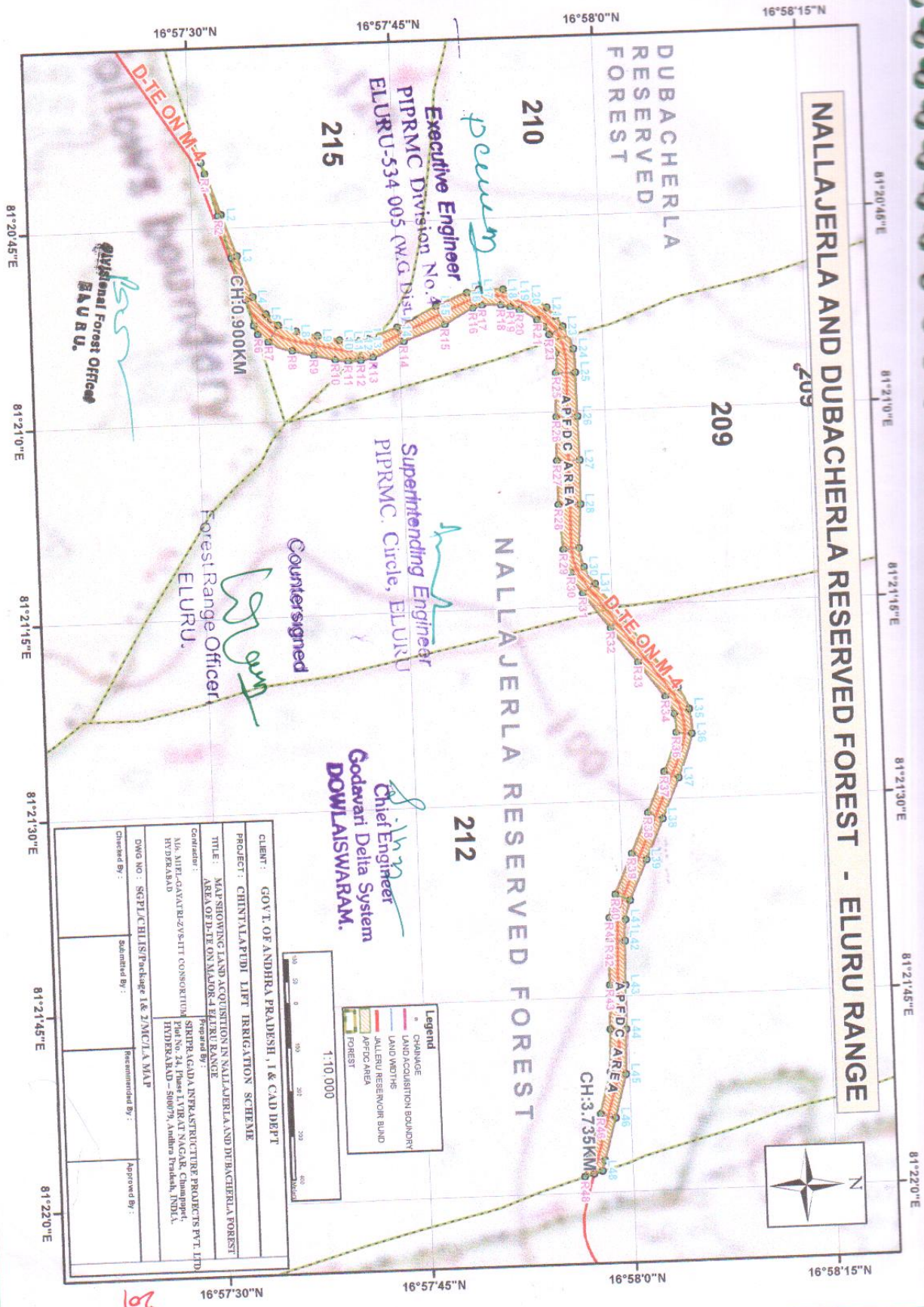
ID	EASTING	NORTHING	LONGITUDE	LATITUDE
241	538271.087	1875976.131	81.359500479	16.96732025
242	538279.038	1875942.952	81.359586663	16.96703183
243	538289.780	1875912.618	81.36406010	16.96674931
244	538952.265	1875958.333	81.36587746	16.96625535
245	538450.545	1875880.171	81.36116434	16.96646115
246	537943.183	1876008.577	81.35640233	16.96600896
247	537925.807	1876050.489	81.35648268	16.96600896
248	537924.838	1875910.354	81.35453627	16.96674561
249	537624.824	1875806.272	81.35304758	16.96598752
250	537624.824	1875806.272	81.35304758	16.96598752
251	537624.824	1875806.272	81.35304758	16.96598752
252	537624.824	1875806.272	81.35304758	16.96598752
253	537624.824	1875806.272	81.35304758	16.96598752
254	537624.824	1875806.272	81.35304758	16.96598752
255	537624.824	1875806.272	81.35304758	16.96598752
256	537624.824	1875806.272	81.35304758	16.96598752
257	537624.824	1875806.272	81.35304758	16.96598752
258	537624.824	1875806.272	81.35304758	16.96598752
259	537624.824	1875806.272	81.35304758	16.96598752
260	537624.824	1875806.272	81.35304758	16.96598752
261	537624.824	1875806.272	81.35304758	16.96598752
262	537624.824	1875806.272	81.35304758	16.96598752
263	537624.824	1875806.272	81.35304758	16.96598752
264	537624.824	1875806.272	81.35304758	16.96598752
265	537624.824	1875806.272	81.35304758	16.96598752
266	537624.824	1875806.272	81.35304758	16.96598752
267	537624.824	1875806.272	81.35304758	16.96598752
268	537624.824	1875806.272	81.35304758	16.96598752
269	537624.824	1875806.272	81.35304758	16.96598752
270	537624.824	1875806.272	81.35304758	16.96598752
271	537624.824	1875806.272	81.35304758	16.96598752
272	537624.824	1875806.272	81.35304758	16.96598752
273	537624.824	1875806.272	81.35304758	16.96598752
274	537624.824	1875806.272	81.35304758	16.96598752
275	537624.824	1875806.272	81.35304758	16.96598752
276	537624.824	1875806.272	81.35304758	16.96598752
277	537624.824	1875806.272	81.35304758	16.96598752
278	537624.824	1875806.272	81.35304758	16.96598752
279	537624.824	1875806.272	81.35304758	16.96598752
280	537624.824	1875806.272	81.35304758	16.96598752
281	537624.824	1875806.272	81.35304758	16.96598752
282	537624.824	1875806.272	81.35304758	16.96598752
283	537624.824	1875806.272	81.35304758	16.96598752
284	537624.824	1875806.272	81.35304758	16.96598752
285	537624.824	1875806.272	81.35304758	16.96598752
286	537624.824	1875806.272	81.35304758	16.96598752
287	537624.824	1875806.272	81.35304758	16.96598752
288	537624.824	1875806.272	81.35304758	16.96598752
289	537624.824	1875806.272	81.35304758	16.96598752
290	537624.824	1875806.272	81.35304758	16.96598752

● DGPS Points
○ Area Proposed for Diversion

Legend

Off. Ptl. Chief Conservator of Forests (A.P.)
 Forest Range Office (R.O.)
 Aranna Bhawan, Saitabada, Hyd-4.

UTM Projection - Zone - 44, Datum - WGS1984
 0 205 410 Meters



NALLAJERLA AND DUBACHERLA RESERVED FOREST - ELURU RANGE

DUBACHERLA
RESERVED
FOREST

210

Deveny
Executive Engineer
PIPRMC Division No. 4
ELURU-534 005 (W.G. Dist.)

215

CH:0.900KM

KS
Divisional Forest Officer
SAURU.

209

Superintending Engineer
PIPRMC Circle, ELURU

KS
Counter signed

Forest Range Officer
ELURU.

NALLAJERLA RESERVED FOREST

212

Sharma
Chief Engineer
Godavari Delta System
DOWLAISWARAM.

CH:3.735KM

- Legend**
- ORANGE CHAINAGE
 - LAND ACQUISITION BOUNDARY
 - LAND WIDTHS
 - LAND/RESERVOIR BOUND
 - APFD.C. AREA
 - FOREST



CLIENT:	GOVT. OF ANDHRA PRADESH, I & CAD DEPT
PROJECT:	CHINTALAPATI LIFT IRRIGATION SCHEME
TITLE:	MAKING SHOWING LAND ACQUISITION IN NALLAJERLA AND DUBACHERLA FOREST AREA OF D-TE ON M.A. IN ELURU RANGE
Contractor:	SRIRAM GADYANPRASTRICTIONERS PVT. LTD No. 14, Phase I, VIKAS NAGAR, Chaitanya HYDRABAD - 500079, Andhra Pradesh, INDIA.
DWG NO.:	SE/PL/EL/IST/Package 1 & 2/M/C/LA/M.A.P
Checked By:	
Submitted By:	
Recommended By:	
Approved By:	



201

APPENDIX
(See Rule - 6)

FORM -A

FORM FOR SEEKING PRIOR APPROVAL UNDER SECTION-2 OF THE PROPOSALS BY THE STATE GOVERNMENTS AND OTHER AUTHORITIES

PART -1

(To be filled by the user agency)

<p>1 Project Details</p> <p>i) Short narrative of the proposal and project / scheme for which the forest land is required</p>	<p>The Government of Andhra Pradesh has accorded administrative approval to Rs.1701.00 Crores for Chintalapudi Lift Irrigation Scheme vide G.O.Ms. No. 207,I & CAD Dept., (Irri.),Dt. 24-10-2008. The scheme provides irrigation facility to an extent of 2.00 Lakhs acres/80972 Ha by lifting of 15.5 TMC of water from River Godavari in 15 mandals in the west godavari and krishna districts, and also provides drinking water to a population of 6.65 lac people and their cattle living in 160 villages. This scheme also serves water to the new proposed jalleru reservoir with a capacity of 8 TMC. This scheme also envisages the excavation of gravity flow main canal in a length of 68km including link canals and distributory net work facility to the above upland areas of 2,00,000 acrs. Some parts of this scheme found involving reserved forest area which becoming inevitable. There fore an extent of 2497.449 hectares of forest land is required as detailed below.</p>																																														
	Sl. no	Circle	District	Division	Forest area involved (ha)																																										
	1	Rajahmundry	West Godavari	Eluru	469.180																																										
	TOTAL:				469.180																																										
	Vide Annexure - I																																														
<p>ii) Map showing the required forest land boundary of adjoining forest on a 1:50,000 Scale map</p>	<p>Map enclosed. The following are the details of forest lands with extents involved in this project in West Godavari District.</p> <table border="1" data-bbox="446 955 1380 1501"> <thead> <tr> <th>S.no</th> <th>Name of the R.F.</th> <th>Area in Hectares</th> </tr> </thead> <tbody> <tr><td>a</td><td>KARAKAPADU R.F.</td><td>65.14</td></tr> <tr><td>b</td><td>BEDADANURU R.F.</td><td>135.89</td></tr> <tr><td>c</td><td>MARLAGUEDEM R.F.</td><td>17.260</td></tr> <tr><td>d</td><td>DARBHAGUEDEM R.F.</td><td>53.780</td></tr> <tr><td>e</td><td>ERRAGUNTAPALLY R.F.</td><td>16.730</td></tr> <tr><td>f</td><td>CHINTALAPUDI R.F.</td><td>61.170</td></tr> <tr><td>g</td><td>AR.Palem RF</td><td>5.650</td></tr> <tr><td>h</td><td>SINGAGUEDEM F.B.</td><td>9.230</td></tr> <tr><td>i</td><td>BHOGOLU F.B</td><td>5.310</td></tr> <tr><td>j</td><td>RAMASINGAVARAM R.F.</td><td>38.040</td></tr> <tr><td>k</td><td>TADIKALAPUDI R.F.</td><td>33.640</td></tr> <tr><td>l</td><td>NALLAJERLA R.F.</td><td>27.340</td></tr> <tr><td colspan="2" style="text-align: center;">TOTAL</td><td>469.180</td></tr> </tbody> </table>					S.no	Name of the R.F.	Area in Hectares	a	KARAKAPADU R.F.	65.14	b	BEDADANURU R.F.	135.89	c	MARLAGUEDEM R.F.	17.260	d	DARBHAGUEDEM R.F.	53.780	e	ERRAGUNTAPALLY R.F.	16.730	f	CHINTALAPUDI R.F.	61.170	g	AR.Palem RF	5.650	h	SINGAGUEDEM F.B.	9.230	i	BHOGOLU F.B	5.310	j	RAMASINGAVARAM R.F.	38.040	k	TADIKALAPUDI R.F.	33.640	l	NALLAJERLA R.F.	27.340	TOTAL		469.180
S.no	Name of the R.F.	Area in Hectares																																													
a	KARAKAPADU R.F.	65.14																																													
b	BEDADANURU R.F.	135.89																																													
c	MARLAGUEDEM R.F.	17.260																																													
d	DARBHAGUEDEM R.F.	53.780																																													
e	ERRAGUNTAPALLY R.F.	16.730																																													
f	CHINTALAPUDI R.F.	61.170																																													
g	AR.Palem RF	5.650																																													
h	SINGAGUEDEM F.B.	9.230																																													
i	BHOGOLU F.B	5.310																																													
j	RAMASINGAVARAM R.F.	38.040																																													
k	TADIKALAPUDI R.F.	33.640																																													
l	NALLAJERLA R.F.	27.340																																													
TOTAL		469.180																																													
<p>iii) Total cost of the Project</p>	<p>Rs. 1701 Crores which includes cost of pump house, Pressure mains, Earth Work Excavation, CM&CD works of Main Canal, Branch Canals and Distributories .</p>																																														
<p>iv) Justification for locating the project in the forest area</p>	<p>The lift irrigation scheme contemplates irrigation facility to an extent of 2,00,000 Acres as under</p> <table border="0" data-bbox="446 1575 1380 1680"> <tr> <td>1) Reach-1 (KM 0.000 TO KM 36.000)</td> <td>---</td> <td>45,000 Acres</td> </tr> <tr> <td>2) Reach-2 (KM 36.000 TO KM 68.000)</td> <td>----</td> <td>1,55,000 Acres</td> </tr> <tr> <td colspan="2" style="text-align: right;">TOTAL:</td> <td>2,00,000 Acres</td> </tr> </table> <p>Various alternative alignments of the above item of work were examined to avoid the forest land and it is found inevitable to select and acquire the forest land as mentioned above keeping in view of the technical and economical aspects and feasibilities.</p>					1) Reach-1 (KM 0.000 TO KM 36.000)	---	45,000 Acres	2) Reach-2 (KM 36.000 TO KM 68.000)	----	1,55,000 Acres	TOTAL:		2,00,000 Acres																																	
1) Reach-1 (KM 0.000 TO KM 36.000)	---	45,000 Acres																																													
2) Reach-2 (KM 36.000 TO KM 68.000)	----	1,55,000 Acres																																													
TOTAL:		2,00,000 Acres																																													

v)	Cost - benefit analysis (to be enclosed)	Enclosed.				
vi)	Employment likely to be generated	The majority of population in the command area are agricultural labour who are economically backward due to lack of dependable irrigation facilities This project provides assured employment during the construction period of the project and later, through agriculture in 2,00,000 Acres.				
2	Purpose wise breakup of the total land required	Sl. no	Patch No.	Purpose of the area required	Name of the Reserved Forest	Extent in (Ha)
		1	Lift 2 pressure main, Link canal 1 and 2 and formation of saddle bunds	To lift the water to the Main Canal.	KARAKAPADU RF	65.140
		2	Main Canal from km.0.000 to km.1.356	For Main Canal Excavation for Irrigation purpose		
		3	Main canal from Km 29.351 to Km 31.152 & Jalleru bund ,	For Main Canal Excavation for Irrigation purpose and formation	Bedadanuru R.F	135.890
		4	Main canal from KM 48.350 TO KM 51.650	For Main Canal and distributories Excavation for Irrigation purpose	Darbagudem.R.F	53.780
		5	Main canal from KM 61.147 TO KM 62.417	For Main Canal Excavation for Irrigation purpose	Erraguntapally R.F	16.730
		6	Distributories from km 0.000 to km36.000	For the Distributory system	Marlagudem R.F	17.260
		7	Distributories from km 36.000 to km 68.000	For the Distributory system	AR Palem R.F	5.650
					Chintalapudi R.F	61.170
					Singagudem F.B	9.230
			Bhogulu FB	5.310		
			Ramasingavaram R.F	38.040		
			Thadikellapudi R.F	33.640		
			Nallajerla R.F	27.340		
			Grand Total:	469.180		
3	Details of displacement of people due to the Project, if any	4 No of Villages in West Godavari District. 1) P.Narayanapuram (Jiligumelli Mandal) 2) Bothappagudem (Jiligumelli Mandal) 3) Jillelagudem (Jiligumelli Mandal) 4) Bedadanuru (Buttayagudem Mandal)				
i)	Number of families	1) P.Narayanapuram (Jiligumelli Mandal) - 53 No's 2) Bothappagudem (Jiligumelli Mandal) - 74 No's 3) Jillelagudem (Jiligumelli Mandal) - 88 No's 4) Bedadanuru (Buttayagudem Mandal) - 1137 No's				
ii)	Number of Scheduled Castes / Scheduled Tribes	1) P.Narayanapuram (Jiligumelli Mandal) - 12 SC & 58 ST 2) Bothappagudem (Jiligumelli Mandal) - 00 SC & 344 ST 3) Jillelagudem (Jiligumelli Mandal) - 00 SC & 429 ST 4) Bedadanuru (Buttayagudem Mandal) - 448 SC & 2007 ST				
iii)	Rehabitation Plan (to be enclosed)	The proposals of the R & R plan in the non forest area is under preparation.				

4	Whether clearance under environment (Protection) Act, 1986 required, (Yes / No)	Yes, the proposals are under process.
5	Undertaking to bear the cost of raising and maintenance of compensatory afforestation and / or penal compensatory afforestation as well as cost of protection and regeneration of safety zone etc. as per the scheme prepared by the state Govt (Undertaking to be enclosed)	Enclosed vide page no.-----
6	Details of certificates / Documents enclosed as required under the instructions	1.Certificate from the Project Authority that the demand for forest land for the Project is minimum. 2.Certificate that no alternative suitable Non-Forest land is technically feasible and available for this Project. 3.Area statement for forest area required for the Chintalapudi lift irrigation scheme. Component number wise. 4.Index map 5.Map of the forest area required indicating clearly forest boundaries and adjoining land use in 1:50,000 scale in distinct colours. 6.Cost benefit analysis . 7.Certificate from the Project authority stating that no violation of the provisions of Forest Conservation Act,1980. 8.Brief note on this Project by the project authority 9.Copy of the order of the administrative & Technical Sanction of the Project. 10.Undertaking for transfer of the ownership of non forest land acquired for C.A. to the Forest Department 11.Undertaking to bear the cost of raising and maintenance of C.A. 12.Undertaking to bear the net present value of forest land to be diverted as will be indicated by the DFO subject to further revision as on the date of payment. 13.Undertaking to deposit the amount required for enumeration and extraction of tree growth involved in this Project. 14.species wise and diametre class wise enumeration of trees will be enclosed after verification by ranger and concerned forest officer.. 15.Site inspection reports of DFO & CF to be submitted by the forest department. 16.Other Certificates & Documents as per check list

Serial No. of Proposal. _____

P. Chinnappa
20/5/16
Executive Engineer
ISRMC Division No.4
ELURU.

[Signature]
Superintending Engineer,
ISRMC Circle,
ELURU.

[Signature]
Chief Engineer,
Godavari Delta System,
DOWLAISWARAM.

**CHINTALAPUDI LIFT IRRIGATION SCHEME
PACKAGE - 1**

PRESENT REQUIREMENT OF FOREST LAND FOR EXCAVATION OF GRAVITY CANALS, PRESSURE MAINS, LINK CANALS AND FORMATION OF SADDLE BUNDS AND RESERVOIR BUNDS OF CHLIS IN BETWEEN RESERVED FOREST

S.NO	FOREST NAME	COMPARTMENT NUMBER	Area Required in Hectares	COMPONENT	REMARKS
1	KARAKAPADU R.F	107	20.806	LIFT -II PRESSURE MAIN, LINK CANALS & FORMATION BUNDS	1. Lift - II Presssure Main from Km.2.778 to Km.3.000 2. Link Canal - 1 from Km.0.000 to Km.0.209 3. Link Canal - 2 from Km.0.000 to Km.0.152 4. Formation Bunds A-A', B-B' and C-C'
2		106	21.372	LINK CANAL-2 & FORMATION BUNDS	1. Link Canal - 2 from Km.0.152 to Km.1.100 2. Formation Bunds D-D' and E-E'
3		106	22.962	MAIN CANAL	Main Canal From Km.0.000 To Km. 1.356
4	Bedadanuru R.F	154	48.690	JALLERU BUND & SPILL CHANNEL	1) Jalleru Bund From Km 0.000 to Km 1.745 2) Spill Channel From km.0.000 to km.0.660
5		155	21.680	JALLERU BUND	1) Jalleru Bund From Km 2.755 to Km 3.410
6		156	60.740	MAIN CANAL, JALLERU BUND & SPILL CHANNEL	1) Main Canal from km.29.351 to km.31.152 (VIADUCT) 2) Spill Channel From km.0.660 to km.2.050
7		140	0.330	SADDLE BUND	1) Saddle Bund From km.0.000 to km.0.132
8		141	4.450		1) Saddle Bund From km.0.132 to km.1.025
9	MARLAGUEDEM R.F.	134	10.53	BRANCH CANAL-2 & D-3	Branch Canal-2 on Main Canal of Package I
10		135	3.55	BRANCH CANAL-2 & D-3	Branch Canal-2 on Main Canal of Package I
11		136	3.18	DISTRIBUTORY-3L ON BRANCH CANAL-2	Distributory-3L on Branch Canal-2

Total Forest Land Required	218.29
-----------------------------------	---------------

Divisional Forest Officer
ELURU

Superintending Engineer
ISRC Circle, ELURU

Chief Engineer,
Godavari Delta System,
DOWLAI SWARAM.

Executive Engineer
PIPRMC Division No.4
ELURU-534 005 (W.G. Dist.)

PACKAGE – 2

PRESENT REQUIREMENT OF FOREST LAND FOR EXCAVATION OF GRAVITY CANAL OF CHLIS IN BETWEEN RESERVED FOREST

S.NO	PARTICULARS	COMPARTMENT NUMBER	Area Required in Hectares	COMPONENT	REMARKS
1	DARBHAGUDEM R.F.	167	24.80	MAIN CANAL DISTRIBUTORY-23	1. Main Canal From 48.396 km to km 49.652 2. Distributory 22 From 0.000 km to 0.974 km 3. Distributory - 23 Km 0.282 to Km 2.245
2		169	28.98	MAIN CANAL DISTRIBUTORY-22	1. Main Canal From km 49.652 to Km 51.611 2. Distributory - 23 Km 0.000 to Km 0.282
3	ERRAGUNTAPALI R.F.	178	16.73	MAIN CANAL	1. Main Canal From Km 61.147 to Km 62.417
4	CHINTALAPUDI R.F.	194	26.85	TAIL END BRANCH CANAL	1. Tail End Branch Canal From Km 15.241 to Km 17.776
5		195	34.32		1. Tail End Branch Canal From Km 19.153 to Km 20.180
6	AR.PALEM R.F.	224	5.65	TAIL END BRANCH CANAL	1. Tail End Branch Canal From Km 38.635 to Km 39.000
7	SINGAGUDEM R.F.	225	9.23	DISTRIBUTORY-5R ON MAJOR-3 MINOR-3 ON D-5 OF M-3	1. Distributory-5 on Major-3 From Km 1.450 to Km 3.340 & From Km 3.478 to Km 3.635 2. Minor-3 on D-5 0.000km to Km 0.080
	BHOGULU F.B.	226	5.31	DISTRIBUTORY-8 ON MAJOR-3	1. Distributory-8 on Major-3 From Km 4.250 to Km 5.895
		229			
10	RAMASINGAVARAM R.F.	200	10.67	MAJOR-3 CANAL DISTRIBUTORY-18 ON M-3	1. Major-3 Canal From Km 22.629 to Km 23.736 2. Distributory-18 on Major-3 From Km 0.000 to Km 0.903
11		201	27.37	MAJOR-3 CANAL, DISTRIBUTORY-19 ON M-3 & 1R MINOR ON D-19 ON M-3	1. Major-3 Canal From Km 23.736 to Km 25.339 2. Distributory-19 on Major-3 From Km 0.000 to Km 2.895 3. Minor-1 on D-19 of Major-3 From Km 0.000 to Km 1.664

PRESENT REQUIREMENT OF FOREST LAND FOR EXCAVATION OF GRAVITY CANAL OF CHLIS IN BETWEEN RESERVED FOREST

S.NO	PARTICULARS	COMPARTMENT NUMBER	Area Required in Hectares	COMPONENT	REMARKS
12	TADIKALAPUDI R.F.	204	14.22	DISTRIBUTORY-5R OF MAJOR-4	1. Distributory-5 on Major-4 From Km 6.300 to Km 7.663
13		206		DISTRIBUTORY-5R OF MAJOR-4	1. Distributory-5 on Major-4 From Km 10.267 to Km 10.445
14		207	19.42	DISTRIBUTORY-5R OF MAJOR-4 & MINOR-9,10,12,13 OF D-5 OF M-4	1. Distributory-5 on Major-4 From Km 11.320 to Km 16.415
15	NALLAJARLA R.F.	215	2.69	D-TE ON MAJOR-4	1. Distributory-Tail End on Major-4 From Km 0.500 to Km 1.200
16		210	1.86	D-TE ON MAJOR-4	1. Distributory-Tail End on Major-4 From Km 1.200 to Km 1.719
17		209	5.61	D-TE ON MAJOR-4	1. Distributory-Tail End on Major-4 From Km 1.719 to Km 2.361 & From Km 7.500 to Km 8.325
18		212	12.75	D-TE ON MAJOR-4 MINOR-5 ON D-TE ON MAJOR-4	1. Distributory-Tail End on Major-4 From Km 2.361 to Km 3.820 & From Km 5.500 to Km 7.500 2. Minor-5 on TE-Dist on Major-4 Km 0.000 to Km 0.200
19		211	4.43	3R MINOR OF D-TE OF MAJOR-4	1. Minor-3 on D-TE of Major-4 From Km 1.150 to Km 2.340

Total Forest Land Required	250.89
	IN HECTARES

PACKAGE-1 218.29 IN HECTARES
 PACKAGE-2 250.89 IN HECTARES

Total Forest Land Required IN CHLIS PROJECT 469.18 IN HECTARES

Divisional Forest Officer
ELURU

[Signature]
 Superintending Engineer
 ISRMC Circle, ELURU

[Signature]
 Chief Engineer,
 Godavari Delta System,
 DOWLAISWARAM.

[Signature]
 Executive Engineer
 PIPRMC Division No.4
 ELURU-534 005 (W.G. Dist.)

Sir,

Sub: APFD - IT - Verification and authentication of DGPS data of proposal of diversion of 469.60 Ha of Forest land in Eluru division for execution Chintalapudi Lift Irrigation Scheme West Godavari district - Furnishing of verification report - Reg.

Ref: 1. Chief Engineer, Godavari Delta System, Lr.no CE/GDS/DWM/OT/ AEE-8/CHLIS/FOREST/132m Dt;16.04.2015.
2. CF Rajahmundry RC. No 6317/2013-D1, Dated:19.07.2015

Vide ref cited, the DGPS/GNSS data pertaining to the proposal of diversion of 469.60 Ha of Forest land in Eluru division for execution Chintalapudi Lift Irrigation Scheme West Godavari district was submitted for verification of the data.

Accordingly the data was verified. The area submitted by User Agency is only verified. The details mentioned by UA regarding the location of proposed diversion area with respect to RF should be verified by the concern field officer only, which was verified and certified by FRO, Eluru and FRO Jangareddigudem.

As per the verification the extent of area is as follows:

S. No	Proposed Diversion by UA	Area assessed by APFD (Area in Ha)
1	JALLERU RESERVOIR BUND	21.68
1	JALLERU RESERVOIR BUND	34.34
2	SADDLE BUND	4.78
3	JALLERU SPILL CHANAL	60.74
4	KANNAPURAM	65.14
5	D-3 ON BRANCH CANAL-2	5.30
5	BRANCH CANAL-2	8.78
6	D-3 ON BRANCH CANAL-2	3.18
7	MAIN CANL OF P1	14.35
8	MC ON PACK-2	42.35
9	D22 ON MC	3.41
10	D23 ON MC	8.02
11	MAIN CANL OF P2	16.73
12	TAIL END BRANCH CANAL	26.85
13	TAIL END BRANCH CANAL	34.32
14	TAIL END BRANCH CANAL	5.65
15	MAJOR-3	16.32
16	MINOR-3 ON D5	0.24
16	D5 ON MAJOR-3	0.67
16	D5 ON MAJOR-3	8.32
17	D-BL ON MAJOR-3	5.31
18	D-19L ON M-3	12.26
19	D-18R ON M-3	3.23
20	1R MINOR ON D-19L ON M-3	6.23
21	D5 ON MINOR-9	0.55
21	D5 ON MINOR-10	0.72
21	D5 ON MAJOR-4	1.26
21	D5 ON MAJOR-4	9.38
22	D5 ON MAJOR-4	6.93
23	D5 ON MINOR-13	0.05
23	D5 ON MINOR-12	0.53
23	D5 ON MAJOR-4	14.22
24	MINOR-3 ON D-TE ON MAJOR-4	4.43
25	MINOR-5 ON D-TE ON MAJOR-4	0.64
25	D-TE ON MAJOR-4	10.62
26	D-TE ON M-4	11.65
	Grand total	469.18