



Name of the Project : Construction of Four Lane Jalaun to Orai (Bilrayan – Panwari Road SH-21 From Km. 352.000 to 370.450, Bypass No. 1 & 2 and Remaining Part of NH-25 District-Jalaun,


**Certificate of Muck Disposal**

This is to certify that for Improvement and upgradation of Construction of Four Lane Jalaun to Orai (Bilrayan – Panwari Road SH-21 From Km. 352.000 to 370.450, Bypass No. 1 & 2 and Remaining Part of NH-25 Jalaun district in the state of Uttar Pradesh, a total quantity of 32987.02 cum excavated materials will be generated due to roadway cutting and drain excavation. The entire quantity of this excavated material will be reused for sub-grade and earthen shoulder of the project road and therefore no disposal is required.

  
सहायक अभियन्ता  
प्रान्तीय खण्ड, लो०नि०वि०, उरई

(Signature of User Agency)

  
अधिशाली अभियन्ता  
प्रान्तीय खण्ड, लो०नि०वि०, उरई

  
उप वन संरक्षक  
जालौन सा० वा० वन प्रभाग  
उरई (जालौन)

Name of the Project : Construction of Four Lane Jalaun to Orai (Bilrayan – Panwari Road SH-21 From Km. 352.000 to 370.450, Bypass No. 1 & 2 and Remaining Part of NH-25 District-Jalaun,

### MUCK DISPOSAL PLANNING

This is not applicable for this project

S. No.	Details	Quantity	Unit
	Material received form Hill side cutting		Cum
	Material received form Hill side cutting including 40% of swell factor		Cum
	Total		Cum
	Disposal and Use of Material		Cum
1	R.R. Stone Masonry laid in 1:5		Cum
2	R.R. Stone Masonry laid dry		Cum
3	Hand packed Stone filling		Cum
4	Construction of Wire Crate		Cum
5	Construction of Parapet		Cum
6	Granular of Sub base/base/surface		Cum
7	Construction of Scupper		Cum
8	Construction of road side drain		Cum
9	Super elevation & Patri filling		Cum
10	Concrete work		Cum
11	Total		Cum
12	Material Disposal by Cartage		Cum

### Summary of Debris Disposal :

S.No.	Total Material	Material disposal	Reused material for road construction	total disposal in dumping zone

सहायक अभियन्ता  
प्रान्तीय खण्ड, लो0नि0वि0, उरई

(Signature of User Agency)

अधिशाली अभियन्ता  
प्रान्तीय खण्ड लो0नि0वि0, उरई

सह. वन संरक्षक

Name of the Project : Construction of Four Lane Jalaun to Orai (Bilrayan – Panwari Road SH-21 From Km. 352.000 to 370.450, Bypass No. 1 & 2 and Remaining Part of NH-25 District-Jalaun,


**DETAILS OF MUCK DISPOSAL SITES**

S. No.	Location of dumping yard	Owner of land	khasra No.	Area (ha.)	Height of dumping zone (m)	Capacity of dumping yard (cum)	Longitude/ Latitude
.....NiL.....							

  
सहायक अभियन्ता  
प्रान्तीय खण्ड, लो०नि०वि०, उरई

(Signature of User Agency)

अधिशाली अभियन्ता  
प्रान्तीय खण्ड लो०नि०वि०, उरई

  
३  
ए० वन सरक्षक  
जालौन सा० वा० वन प्रभाग  
उरई (जालौन)