

Diversion of 15.86 Ha of forest land for laying of Optical Fiber cable in around villages of Dasuya , Mukherian & Talwara Block of Total length 352543 Mt Forest Division Dasuya and Distt Hoshiarpur. (BHARAT NET PROJECT PHASE -2) OF BHARAT BROADBAND NETWORK LIMITED (BBNL) FOR PROVIDING BROADBAND CONNECTIVITY TO PANCHAYAT (A PART OF DIGITAL INDIA)

DETAIL NOTE OF THE PROJECT

There is no other alternatives for laying of Optical Fiber cable in around villages of Dasuya , Mukherian & Talwara Block of Total length 352543 Mt Forest Division Dasuya and Distt Hoshiarpur.

LAYING OPTICAL FIBER CABLE will generate employment for about About 200 no.W/C staff and 20 No. Reg staff for six month By . BHARAT NET PROJECT PHASE -2) OF BHARAT BROADBAND NETWORK LIMITED (BBNL) FOR PROVIDING BROADBAND CONNECTIVITY TO PANCHAYAT.


The proposed for forest land for laying of Optical Fiber cable in around villages of Dasuya , Mukherian & Talwara Block of Total length 352543 Mt Forest Division Dasuya and Distt Hoshiarpur.

It is Certified that the Status of the land required for fiber cable from in around villages of Dasuya , Mukherian & Talwara Block of Total length 352543 Mt Forest Division Dasuya and Distt Hoshiarpur. road land Boundary will not be not changed in case sanction is accorded under the forest conservation Act.1980.

Place. Hoshiarpur

Date.

Countersigned by:


BHARAT BROADBAND NETWORK
LIMITED (BBNL)

Diversion of 15.86 Ha of forest land for laying of Optical Fiber cable in around villages of Dasuya , Mukherian & Talwara Block of Total length 352543 Mt Forest Division Dasuya and Distt Hoshiarpur. (BHARAT NET PROJECT PHASE -2) OF BHARAT BROADBAND NETWORK LIMITED (BBNL) FOR PROVIDING BROADBAND CONNECTIVITY TO PANCHAYAT (A PART OF DIGITAL INDIA)

CHECK LIST SERIAL NUMBER :-08
STATEMENT SHOWING DETAILS OF NON FOREST AREA
INVOLVED IN THE PROPOSAL

Sr No	District	Division	Range/Tehsil/ village	Khasra/Survey or Compartment Number or Km. Stone	Non-Forest area involved in the proposal (ha)	Present land use.	Remarks
1.	2.	3.	4.	5.	6.	7.	8.
1	Hoshiarpur	Dasuya	Mukherian & Talwara	Agriculture land of forest land for laying of Optical Fiber cable in around villages of Dasuya , Mukherian & Talwara Block of Total length 352543 Mt Forest Division Dasuya and Distt Hoshiarpur.	0.0	Agriculture Land	

Place. Hoshiarpur

Date.

Countersigned by:

Robert Sharma
BHARAT BROADBAND NETWORK
LIMITED (BBNL)

Diversion of 15.86 Ha of forest land for laying of Optical Fiber cable in around villages of Dasuya , Mukherian & Talwara Block of Total length 352543 Mt Forest Division Dasuya and Distt Hoshiarpur. (BHARAT NET PROJECT PHASE -2) OF BHARAT BROADBAND NETWORK LIMITED (BBNL) FOR PROVIDING BROADBAND CONNECTIVITY TO PANCHAYAT (A PART OF DIGITAL INDIA)


CHECK LIST SERIAL NUMBER: -10
JUSTIFICATION FOR LOCATION THE PROJECT

OFC route has to be located along the road side, there is no other alternate but to use the forest land along the road side. Forest land is required for laying of Optical Fiber cable through Trenching from in around villages of Dasuya , Mukherian & Talwara Block of Total length 352543 Mt Forest Division Dasuya and Distt Hoshiarpur.

Place. Hoshiarpur

Date.

Countersigned by:


BHARAT BROADBAND NETWORK
LIMITED (BBNL)

Diversion of 15.86 Ha of forest land for laying of Optical Fiber cable in around villages of Dasuya , Mukherian & Talwara Block of Total length 352543 Mt Forest Division Dasuya and Distt Hoshiarpur. (BHARAT NET PROJECT PHASE -2) OF BHARAT BROADBAND NETWORK LIMITED (BBNL) FOR PROVIDING BROADBAND CONNECTIVITY TO PANCHAYAT (A PART OF DIGITAL INDIA)


**CHECK LIST SERIAL NUMBER :-11
CERTIFICATE FOR MINIMUM USE OF FOREST LAND**

This is to certify that the forest area involved in the proposal is unavoidable and barest minimum. As such forest area i.e. **15.86 ha.** area is proposed for diversion in this case .

Place. Hoshiarpur

Date.

Countersigned by:



**BHARAT BROADBAND NETWORK
LIMITED (BBNL)**