




JOINT INSPECTION REPORT


Serial No.	Particular	Detail
1	Name of project	RCR from Chemchey to Tinkitam Via Lakamdung in South Sikkim.
2	A brief of project	The name of the project is "Rural connectivity road (RCR) from Chemchey to Tinkitam via lakamdung". This will be a very important road and will be the life line of people residing this area. This road is 7.36 Kilometer long and connects villages like Chemchey, Tinkitam, lukudung etc. The entire village depends upon agricultural produce to run their livelihood. There is no road connectivity for these villages and hence the Government has decided to connect these villages by providing/constructing a rural connectivity road funded by PMGSY and has been sanctioned by the concern Ministrey.
3	Date of inspection	12-10-2018
4	Participants	1) S. K. Rajalim, Assistant Engineer, RM&DD
	a) Name	2) Karma Z. Bhutia, Junior Engineer, RM&DD
	b) Designation	3) Ashish Gurung, Range Officer, Survey & Demarcation Division
	c) Department	4) Bivek Subba, Forest Guard, FE&WM Deptt.
		5) Arun Rai, Revenue Surveyor, LR&DM Deptt.
		6) R.P.Sharma, Asst.Surveyor, Survey & Demarcation Division
		8) Rekha Chettri, Block Officer, Survey & Demarcation Division
5	Details of land in hacters	
	a) Private land	a) 6.786 ha
	b) Forest land (Khasmal)	b) 2.37ha or 5.86ac
	c) Road reserve	c) Nil
	d) Total Land involve	d) 9.156 ha
6	Legal status of Forest Land	
	a) Gaucharan	a) Gaucharan:nil
	b) Khasmal	c) Khasmal: 2.37 ha or 5.86 ac
	c) Reserve forest	c) Reserve forest: Nil
	d) Road reserve	d) Road reserve: Nil
7	Legal status of private land as per the 1951-51 records. (Detail of private land to be attested and attested copy of the cadastral map)	Plot Numbers for private land along the road = 523,498,500,499,501,503,486,480,484,480,458,453,452,454,450,446,449,448,47,442,215,219&220 (cadastral map enclosed).
8	Item wise break up of forest land required as per project.	Gaucharan = 0.00Ha Khasmal = 2.37Ha Reserve forest = 0.00 Ha
9	Whether any national park / wildlife sanctuary involved or not.	- NA -
10	Types of vegetation:	Open forest area with small poles bushes
11	Category of density:	Open
12	Number of trees / poles and forest produce involve or not, if yes indicate the detail of the plot.	Trees = 33 Nos Poles = 19 Nos. Plot Number = 1


13	Topography of the project area, soil type of forest area.	Steep Terrain with sandy soil.
14	Brief observation of the inspection team.	only 47 nos. of poles are to be removed from the road alignment without disturbing natural forest.
15	Sketch map of the proposed project area showing the detail and alignment.	Enclosed
16	Enumeration list of the trees.	Enclosed
17	Any other noteworthy observations	- NA -
18	Certificate of DFO (T) concerned if tree felling is not involved	Enclosed



Karma Zangpo Bhutia
Junior Engineer
RDD, Rabong



Arun Rai
Revenue Surveyer
LR & D.M.D Department
L.R. & D.M.D Collectorate (S)
Namchi, South Sikkim


R.P. Sharma,
Assistant Surveyor
Survey & Demarcation Division
FEWMD


Ashish Gurung
Range Officer
Survey & Demarcation Division
FE & WM Department


S. K. Rajalim,
Assistant Engineer
RDD, Rabong


Bivek Subba
Forest Guard
FE & WM Department


Rekha Chettri
Block Officer
FE & WM Department
Namchi Block
South Division