

FORM-I
(For linear projects)

GOVERNMENT OF TELANGANA
OFFICE OF THE DISTRICT COLLECTOR::ADILABAD

Rc.No.E5/ 2767 /2016

Dt: 10.06.2016


TO WHOM SO EVER IT MAY CONCERN

In compliance of the Ministry of Environment and Forests (MoEF), Government of India's letter No.11-9/98-FC (Pt.) dated 3rd August, 2009 wherein the MoEF issued Guidelines on submission of evidence for having initiated and completed the process of settlement of rights under the Scheduled Tribes and Other Traditional Forest Dwellers (Recognition of Forest Right) Act, 2006 (FRA, for short) on the forest land Proposed to be diverted for non-forest purposes read with MoEF's letter dated 5th February 2013 wherein MoEF issued certain relaxation in respect of linear projects, It is Certified that **3.813** hectares of forest land proposed to be diverted in favour of Superintending Engineer, TDWSP, (RWS&S) Circle, Nirmal for construction of structures and laying of Pipelines in Dahegaon Segment No-22/5 of Dahegaon and Bejjur Reserve Forest in Adilabad district falls within jurisdiction of Vodduguda, Chandrapalli, Girivelly, Hathini, Kunchavelly, Chinnagudipet & Rampur in Dahegaon mandal, Penchikalpet in Bejjur mandal.

It is further certified that:

- (a) The complete process for identification and settlement of rights under the FRA has been carried out for the entire **3.813** hectares of forest area proposed for diversion. A copy of records of all consultations and meeting of the Forest Rights Committee (s), Grama Sabha(s), Sub-Division Level committee(s) and District Level Committee(s) are enclosed.
- (b) The diversion of forest land for facilities managed by the Government as required under section 3(2) of the FRA have been completed and the Grama Sabha have given their consent to it.
- (c) The proposal does not involve recognized rights of Primitive Tribal Groups and Pre- agricultural communities.

Encl:(as above)


Dr. M. Jagan Mohan, I.A.S.
Collector & District Magistrate,
Adilabad



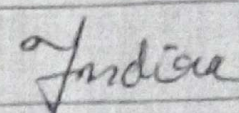

106
/66

3

RESOLUTION OF THE SUB-DIVISIONAL LEVEL COMMITTEE OF RoFR ACT, 2006
UNDER THE CHAIRMANSHIP OF SUB - COLLECTOR :: ASIFABAD :: Dated:

Chairman: Sri.
Sub-Collector, Asifabad

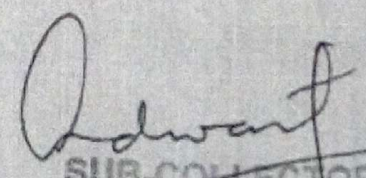
The following members are present

SNo	Members	Signature
1	Sub - Divisional Forest Officer Kaghaznagar	 SUB-DIVISIONAL FOREST OFFICER KAGAZNAGAR
2	Forest Range Officer, Bejjur	 Forest Range Officer Bejjur
3	M.P.T.C. Penchkalpet village of Bejjur Mandal	 M.P.T.C. Penchkalpet Mandal
4	Assistant Tribal Welfare Officer, Kaghaznagar	 Assistant Tribal Welfare Officer Kaghaznagar-504296. Simpur-Kaghaznagar-504296. Dist: Adilabad,

The Superintending Engineer, TDWSP (RWS&S) Circle, **Nirmal** has requested the Project Officer, ITDA, **Utnoor** to issue certificate in Annexure-I (Form-1) for linear project as per MoEF's letter No.11-9/98-FC(pt), dated:05-07-2013 in respect of proposals submitted for diversion of 3.813 Ha of forest land lying in **Bejjur** Ranges of **Kaghaznagar** Division for "Laying of pipeline and Construction of structures in 22/5 (Dahegaon) Sub Segment for providing safe drinking water in Adilabad District" in favour of Superintending Engineer, TDWSP (RWS&S) Circle, **Nirmal**.

Accordingly the Gram Panchayats has convened the meeting of Gram Sabha under the Chairmanship of Sarpanch, along with Secretary and unanimously passed resolution stating that there is no objection for diversion of proposed forest land in favour of Superintending Engineer, TDWSP (RWS&S) Circle, **Nirmal** as there is no encroachments by the tribal people in the proposed forest land to be diverted and further resolved that there are no pending RoFR claims to be settled under the forest Rights Act.


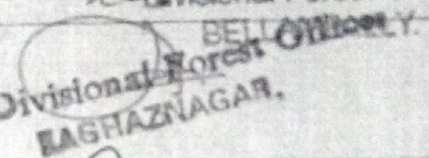
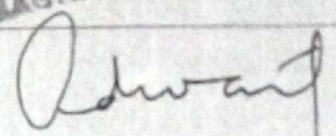
Basing on the resolution passed by the Gram Panchayats in Gram Sabha, the members of Sub Divisional Level Committee **Asifabad** have no objection regarding the diversion of forest land measuring an extent of 0.222 Ha of forest land lying in **Kaghaznagar** Range of **Kaghaznagar** Division for "Laying of pipeline and Construction of structures in 22/5 (Dahegaon) Sub Segment for providing safe drinking water in Adilabad District" in favour of Superintending Engineer, TDWSP (RWS&S) Circle, **Nirmal** and subsequent issue of certificate in Form-1.


SUB-COLLECTOR
CHAIRMAN,
ASIFABAD
SUB-DIVISIONAL LEVEL COMMITTEE
& SUB - COLLECTOR, ASIFABAD

RESOLUTION OF THE DISTRICT LEVEL COMMITTEE OF RoFR ACT 2006 UNDER THE
CHAIRMANSHIP OF COLLECTOR & DISTRICT MAGISTRATE :: ADILABAD Dated : /05/2016

Chairmen : Sri. M. Jagan Mohan, IAS
Collector & District Magistrate, Adilabad

The following members are present

S.No	Members	Signature
1	Divisional Forest Officer Bellampally	 Divisional Forest Officer, BELLAMPALLY.
2	Divisional Forest Officer Kaghaznagar	 Divisional Forest Officer, KAGHAZNAGAR.
3	Project Officer, ITDA, Uttoor PAC	


The Superintending Engineer , TDWSP(RWS&S)Circle ,Nirmal has requested the Project Officer ,ITDA,Uttoor to issue certificate in Annexure -1(Form-1) for linear project as per MoEF's letter No.11-9/98-FC(pt),Dated :05-07-2013 in respect of proposals submitted for diversion of 3.813 Ha of forest land lying in the beats shown as below table in Bellampally & Kaghaznagar Division for "Laying of Pipelines and Construction of Structures for Providing Telangana Drinking Water Supply Project, Adilabad district - Dahegaon segment No.22/5" in favour of Superintending Engineer TDWSP(RWS&S) Circle , Nirmal.

S.No	DIVISION	RANGE	SECTION	BEAT	Area
1	2	3	4	5	6
1	Bellampally	Kushanpally	Girivelly	GIRELLY	0.137
2	-do-	Kushanpally	Girivelly	GIRELLY	0.099
3	-do-	Kushanpally	Girivelly	GIRELLY	0.065
4	-do-	Kushanpally	Girivelly	GIRELLY	0.007
5	-do-	Kushanpally	Girivelly	GIRELLY	0.023
6	-do-	Kushanpally	Girivelly	GIRELLY	1.403
7	-do-	Kushanpally	LINGAL	LINGALA	0.078
8	-do-	Kushanpally	LINGAL	LINGALA	0.058
9	-do-	Kushanpally	Girivelly	HATHNI	0.107
10	-do-	Kushanpally	Girivelly	HATHNI	0.168
11	-do-	Kushanpally	Girivelly	HATHNI	0.204
12	-do-	Kushanpally	RAMPUR	GOPALPET	0.289
13	-do-	Kushanpally	RAMPUR	GOPALPET	0.656
14	-do-	Kushanpally	Girivelly	GIRELLY	0.018
15	-do-	Kushanpally	Girivelly	GIRELLY	0.037
16	-do-	Kushanpally	Girivelly	GIRELLY	0.006
17	-do-	Kushanpally	RAMPUR	GOPALPET	0.005
18	-do-	Kushanpally	RAMPUR	GOPALPET	0.023

19	-do-	Kushanpally	RAMPUR	RAMPUR	0.203
20	Kaghaznagar	Bejjur	Penchikalpet	ELLUR	0.222
				TOTAL	3.813

Accordingly the Gram Panchayaths have convened the meeting of Gram sabhas under the Chairmanship of the Sarpanches of respective Gram Panchayaths and unanimously passed resolutions stating that there is no objection for diversion of proposed forest land in favour of Superintending Engineer, TDWSP (RWS&S) Circle, Nirmal, as there is no encroachments by the tribal people in the proposed forest land to be diverted. And further resolved that there are no pending RoFR claims to be settled under the forest Rights act.

Basing on the resolutions passed by the Gram Panchayaths in Gram Sabhas, the members of Sub Divisional Level Committee and the Divisional Level Committee have no objection regarding the diversion of forest land measuring an extent of 3.813 Ha in the above mentioned forest beats of Bellampally & Kaghaznagar forest Division for "Laying of pipe line and Construction of Structure under Telangana Drinking Water Supply Project, Adilabad district - Dahegaon segment No.22/5" in favour of Superintending Engineer, TDWSP (RWS&S) Circle, Nirmal and subsequent issue of certificate in Form-1


 CHAIRMAN,
 DISTRICT LEVEL COMMITTEE
 & DISTRICT COLLECTOR, ADILABAD