

Map of work: - Gd Link Road NEHRA RHE KATHUHI TO NAGADHAR VIA Gd.

INDEX

1. Proposed Road Shown as —
2. Alternative Alignment Shown as —
3. Alternative Alignment Shown as —
4. Scale 1:50,000
5. sheet No 53 E II



Executive Engineer
Rampur Division (B&R)
H.P.P.W.D. Rampur Bsr.

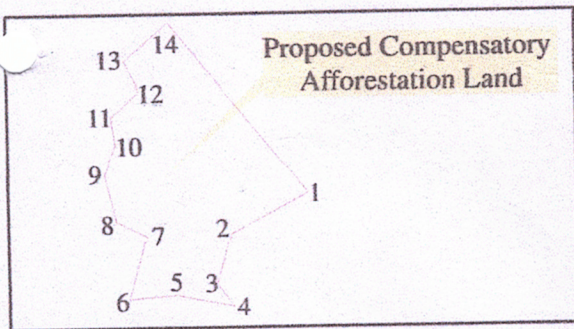
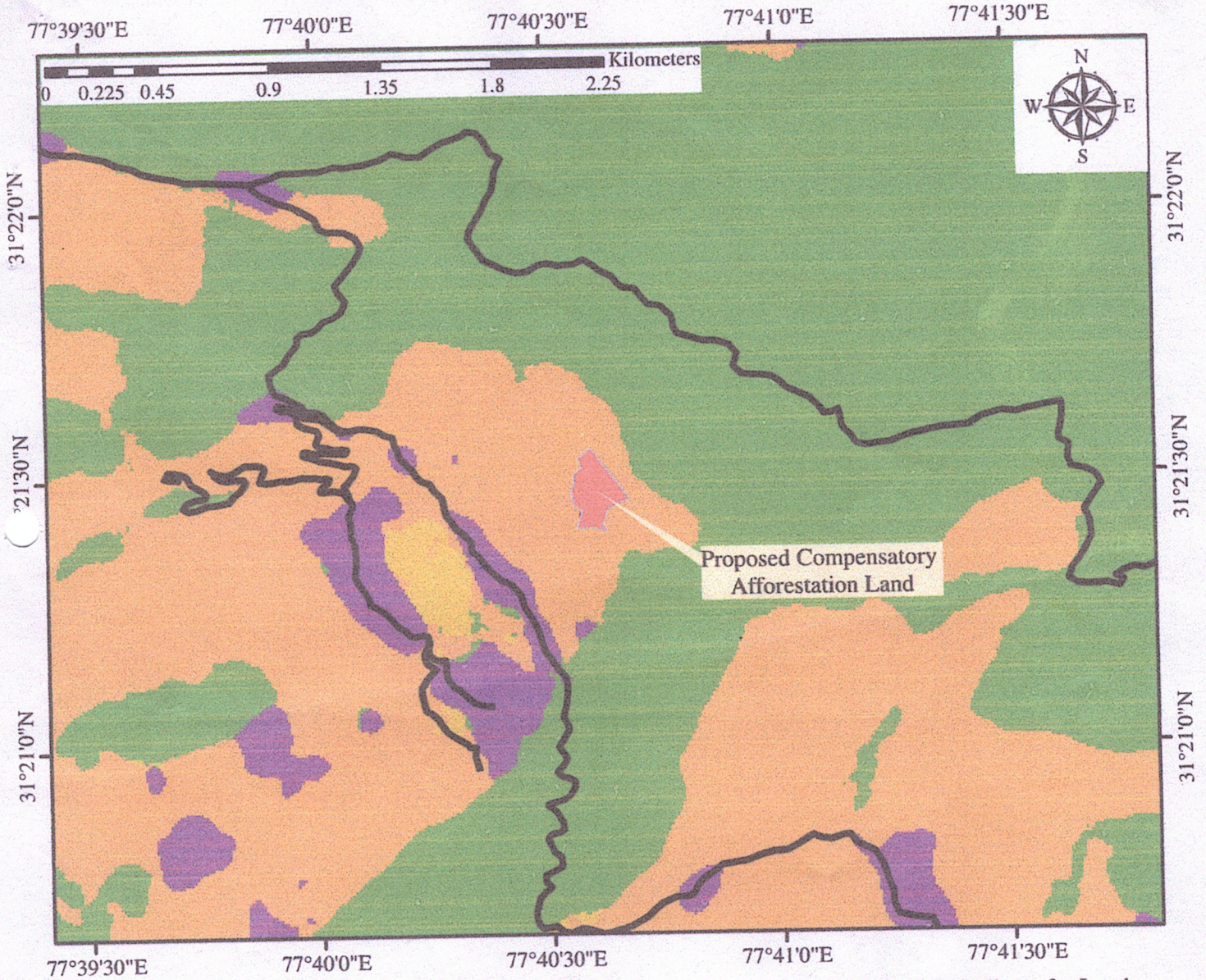
Divisional Forest Officer
Rampur Forest Division
Rampur Bushahr (H.P.)

Rajyab
GE

Sharma
Assistant Engineer,
H.P.P.W.D. (B & R)
Sub Division Rampur

SHEET No. 53E/II
SCALE = 1:50000

Digital Landuse Map depicting Compensatory Afforestation Site of 3.0894 Hectare in DPF Nehra (D-48) For Construction of PHV Kainchi Nehra to Nagadhar Via Growth Road KM 0/000 to KM 3/146.



Detail of Co-Ordinate for Land

Point No.	Longitude	Latitude
1.	31°21'27.52"N	77°40'40.75"E
2.	31°21'26.27"N	77°40'37.80"E
3.	31°21'24.67"N	77°40'37.22"E
4.	31°21'23.95"N	77°40'37.82"E
5.	31°21'24.36"N	77°40'35.64"E
6.	31°21'24.27"N	77°40'33.87"E
7.	31°21'26.26"N	77°40'34.60"E
8.	31°21'26.78"N	77°40'33.47"E
9.	31°21'28.32"N	77°40'33.10"E
10.	31°21'29.26"N	77°40'33.57"E
11.	31°21'30.14"N	77°40'33.45"E
12.	31°21'30.93"N	77°40'34.52"E
13.	31°21'31.96"N	77°40'33.99"E
14.	31°21'33.15"N	77°40'35.69"E

Legend

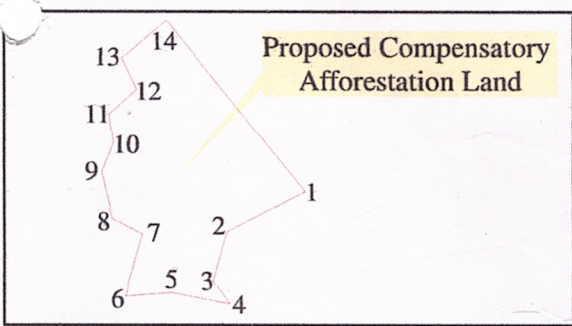
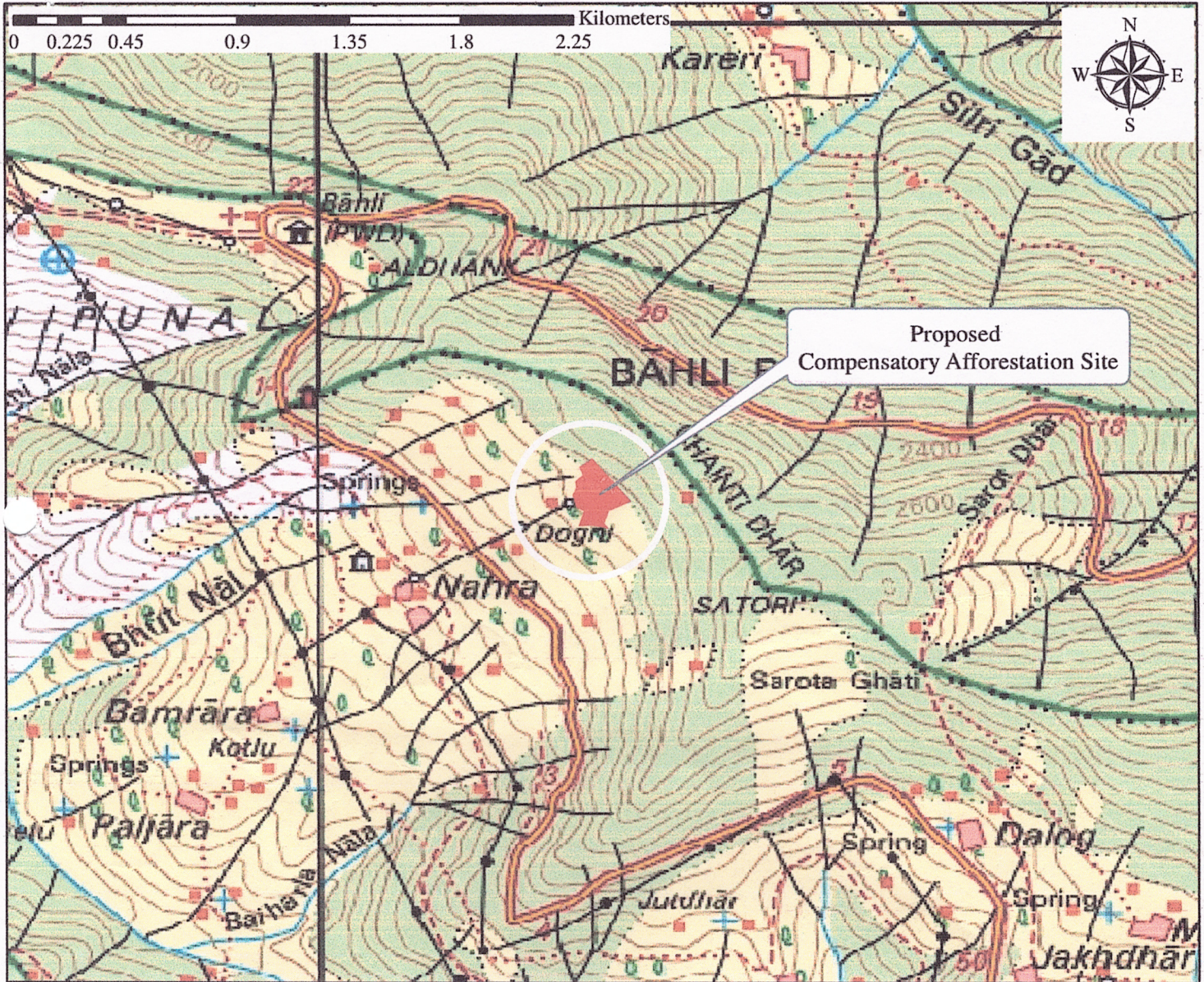
- Existing Road Alignments
- Proposed Compensatory Afforestation Land
- Forest Land
- Agricultural Land
- Built-Up Area Land
- Water Bodies
- Waste/Shrub Land

Place : Rampur Bsr.

Divisional Forest Officer
 Dy. Conservator of Forests
 Rampur Forest Division
 District Shimla (Himachal Pradesh)

Executive Engineer
 Rampur Division (B&H)
 HPPWD, Rampur Bsr.
 Executive Engineer,
 HPPWD Division Rampur Bsr.,
 District Shimla (Himachal Pradesh)

Toposheet of Showing depicting Compensatory Afforestation Site of 3.0894 Hectare in DPF Nehra (D-48) For Construction of PHC Kainchi Nehra to Nagadhar Via Growth Road KM 0/000 to KM 3/146



Detail of Co-Ordinate for Land

Point No.	Longitude	Latitude
1.	31°21'27.52"N	77°40'40.75"E
2.	31°21'26.27"N	77°40'37.80"E
3.	31°21'24.67"N	77°40'37.22"E
4.	31°21'23.95"N	77°40'37.82"E
5.	31°21'24.36"N	77°40'35.64"E
6.	31°21'24.27"N	77°40'33.87"E
7.	31°21'26.26"N	77°40'34.60"E
8.	31°21'26.78"N	77°40'33.47"E
9.	31°21'28.32"N	77°40'33.10"E
10.	31°21'29.26"N	77°40'33.57"E
11.	31°21'30.14"N	77°40'33.45"E
12.	31°21'30.93"N	77°40'34.52"E
13.	31°21'31.96"N	77°40'33.99"E
14.	31°21'33.15"N	77°40'35.69"E

Legend

Proposed Compensatory Afforestation Land

Toposheet No. 53 E 11

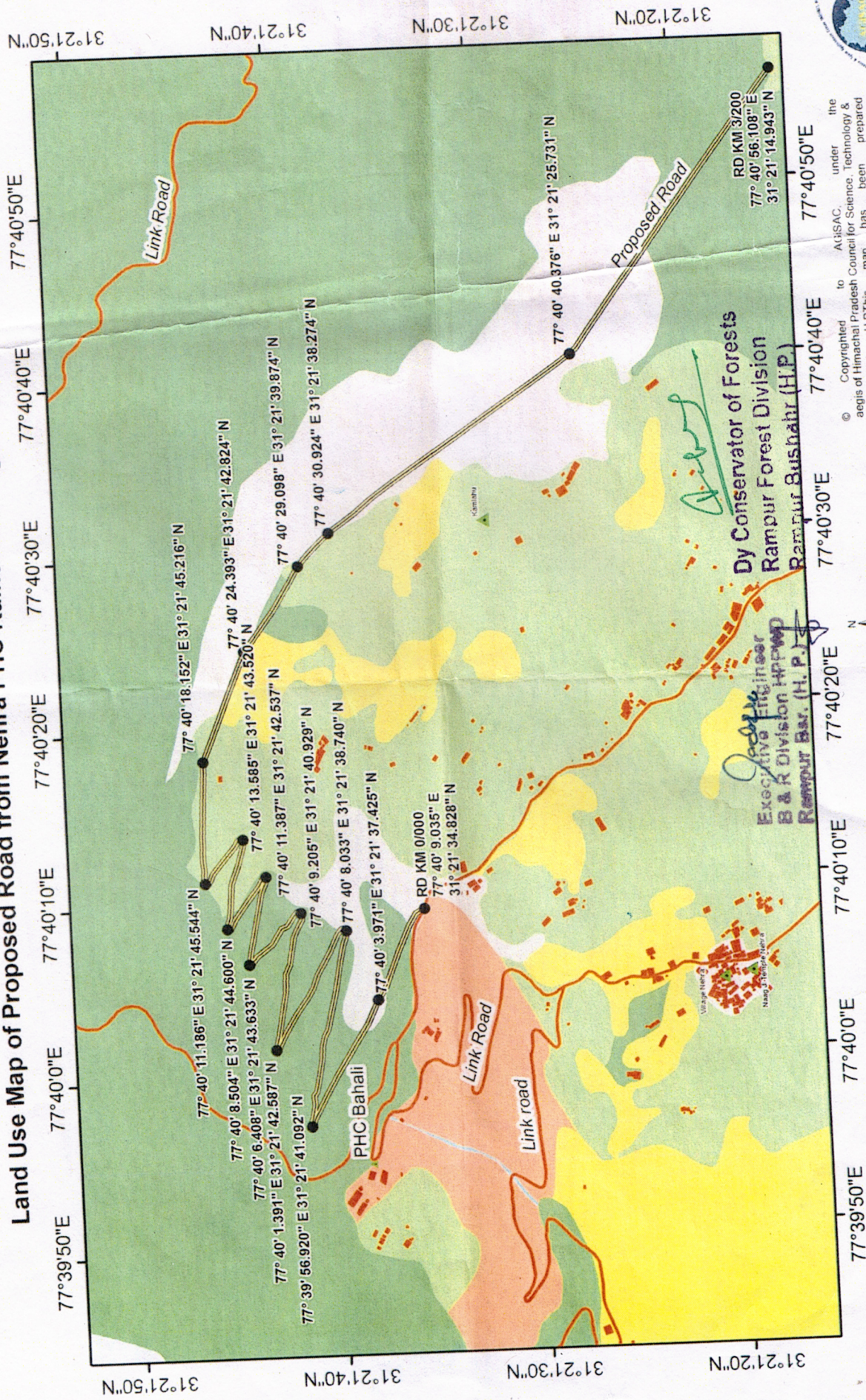
Place : Rampur Bsr.

Date: 28-03-2022

Divisional Forest Officer,
 Conservator of Forests,
 District Shimla (Himachal Pradesh)
 Rampur Buzhahr (H.P.)


Executive Engineer,
 Rampur Division (B&H),
 Executive Engineer,
 H.P.W.P. Division Rampur Bsr.,
 District Shimla (Himachal Pradesh)

Land Use Map of Proposed Road from Nehra PHC Kainchi to Nagadhar (KM 0/000 to KM 3/146)



Legend

- GPS Point
- █ Builtup Area
- █ Landmark
- █ Proposed Road
- █ Existing Road
- █ Agriculture Land
- █ Green Cover
- █ Plantation
- █ Shrub Land
- █ River / Nallah
- █ Open / Waste Land



Copyrighted to AGISAC, under the aegis of Himachal Pradesh Council for Science, Technology & Environment. H.P. This map has been prepared from the references (Latitude & Longitude) provided by the user agency and the AGISAC owes no responsibility of the correctness and accuracy of the same.

Dy Conservator of Forests
Rampur Forest Division
Rampur Bazar, (H. P.)

Executive Engineer
B & R Division H.P.P.W.D.
Rampur Bazar, (H. P.)

