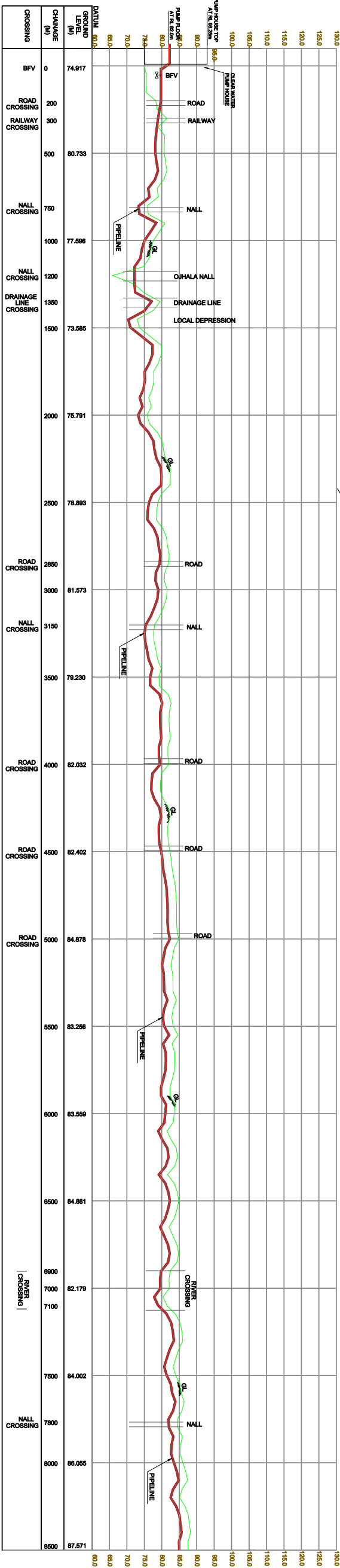
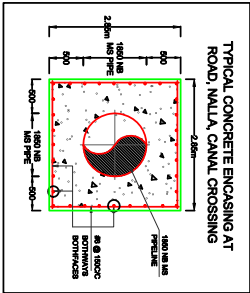
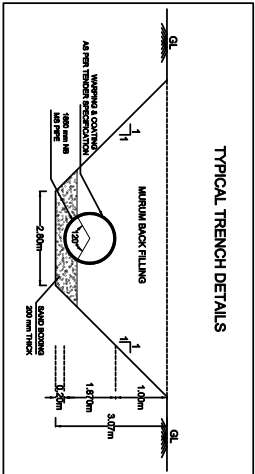
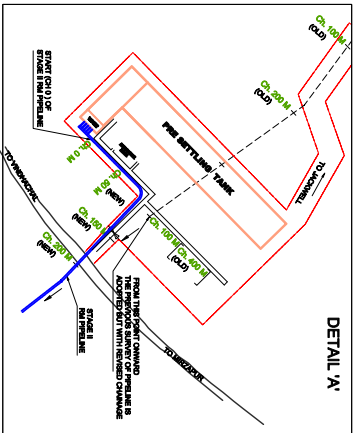
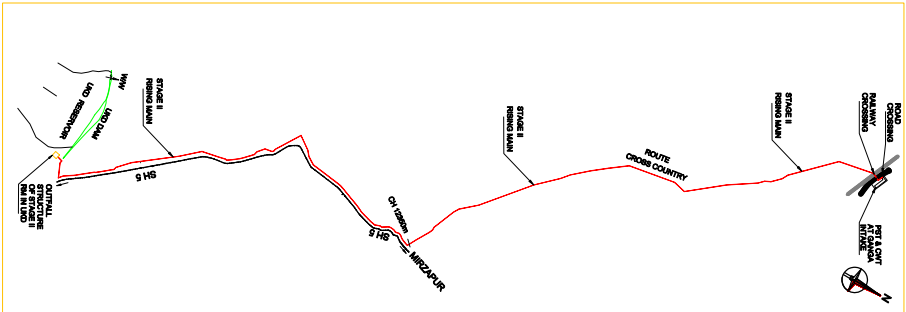


STAGE II PIPELINE ROUTE FROM CLEAR WATER PUMP HOUSE TO UPPER KHAJURI DAM
CH 0m TO CH 8000m
SCALE 1 : 500



OWNER WELSPUN ENERGY UP PRIVATE LIMITED				GOVERNMENT OF UTTAR PRADESH U.P. IRRIGATION DEPARTMENT			

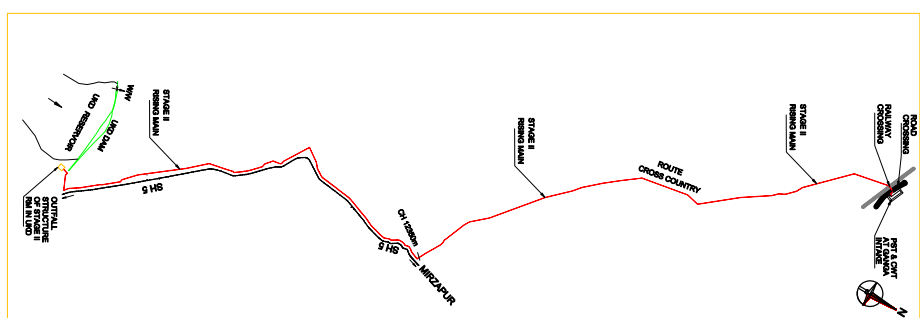
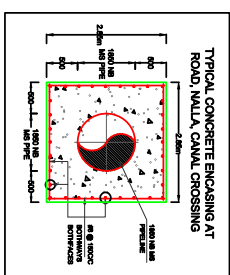
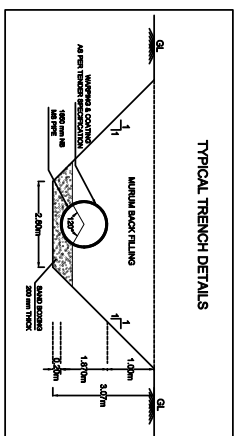
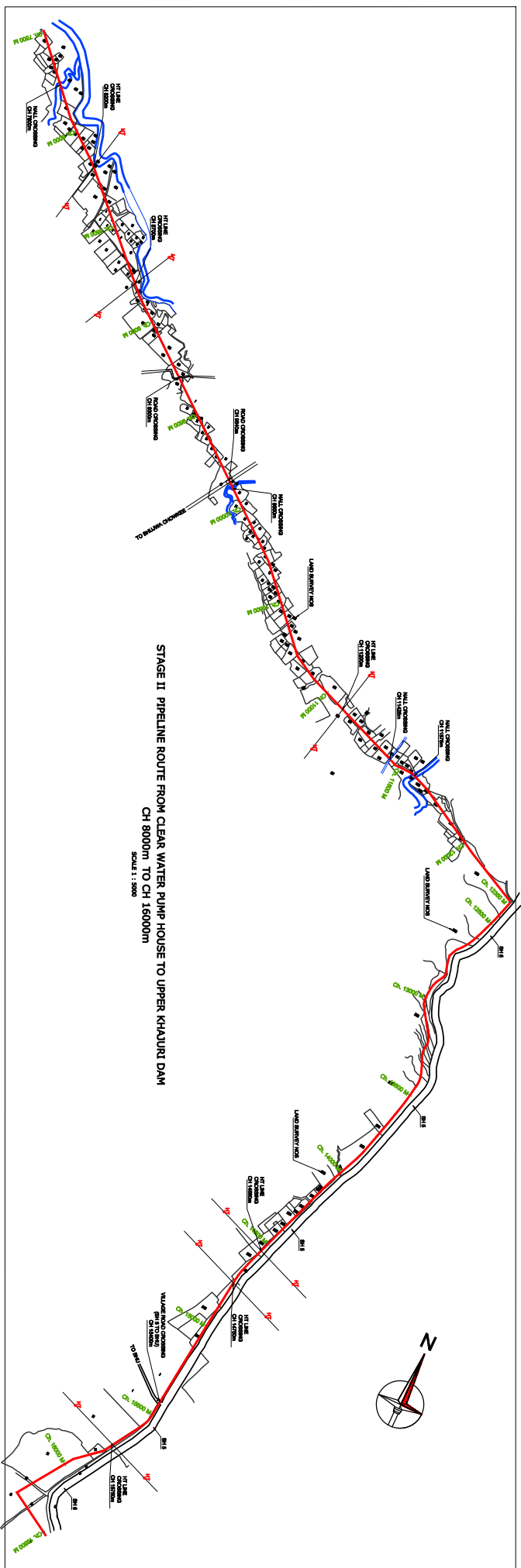
DRAWING PLATE NO : DWG NO 06



LEGEND

PARTICULARS	SYMBOL
GROUND LEVEL PROFILE	
PIPELINE ROUTE	
HYDRAULIC GRADIENT LINE	
CHAINAGE AS PER WORKING	
LAND SURVEY NO	

PROJECT	WATER DRAIN SYSTEM FROM RIVER GANGA FOR 2 X 680MW MIRZAPUR THERMAL POWER PROJECT VILLAGE DADRI KHURD DIST. MIRZAPUR, U.P.
OWNER	WELSPIN ENERGY UP PRIVATE LIMITED
SUBMITTED TO	GOVERNMENT OF UTTAR PRADESH U.P. IRRIGATION DEPARTMENT OFFICE OF THE PRINCIPAL SECRETARY 8TH FLOOR, BABU BHAYAN SECRETARIAT LUCKNOW, UTTAR PRADESH.
TITLE	STAGE II RISING MAIN (PST TO UKD) - ROUTE MAP & L - SECTION - CH. 0 (CWT PH) TO CH. 8000
DRAWING NO.	WEPLMTPP/MRD06A
DRAWING SHEET NO.	SHEET NO 01 OF 3
REV NO.	R0



OWNER		CONSOLIDATED L-SECTION OF STAGE II PIPE LINE RISING MAIN FROM CLEAR WATER PUMP HOUSE TO UPPER KHAJURI DAM		OWNER	
WELSON ENERGY UP PRIVATE LIMITED		CH 8000m TO CH 16000m		GOVERNMENT OF UTTAR PRADESH U.P. IRRIGATION DEPARTMENT	
205.0					
200.0					
195.0					
190.0					
185.0					
180.0					
175.0					
170.0					
165.0					
160.0					
155.0					
150.0					
145.0					
140.0					
135.0					
130.0					
125.0					
120.0					
115.0					
110.0					
105.0					
100.0					
95.0					
90.0					
85.0					
80.0					
75.0					
70.0					
65.0					
60.0					
55.0					
50.0					
45.0					
40.0					
35.0					
30.0					
25.0					
20.0					
15.0					
10.0					
5.0					
0.0					

[illegible]