

LEGEND:-

Proposed Center Line

Proposed Chainage

Proposed ROW

TOTAL FOREST AREA (0.76 Ha.)

TOTAL NON FOREST AREA (585.49 Ha.)

DWG TITLE:-
LINEAR PLAN
CH. (0+000 TO 45+000)

DRAWING No :- CPC/P-152/LINEAR PLAN/P/A/B/01			
DATE : MAY 2022		Revision: R0	
PREPARED BY	DESIGNED BY	CHECKED BY	APPROVED BY
SANJAY	JAYA	S.VERMA	S.K.SINHA

CLIENT:-

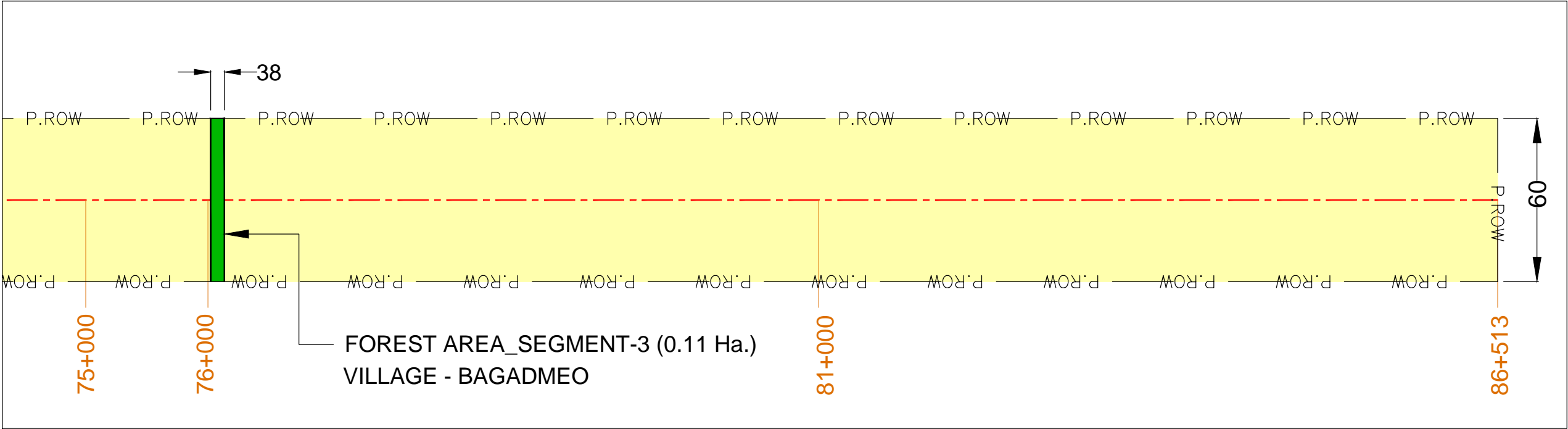
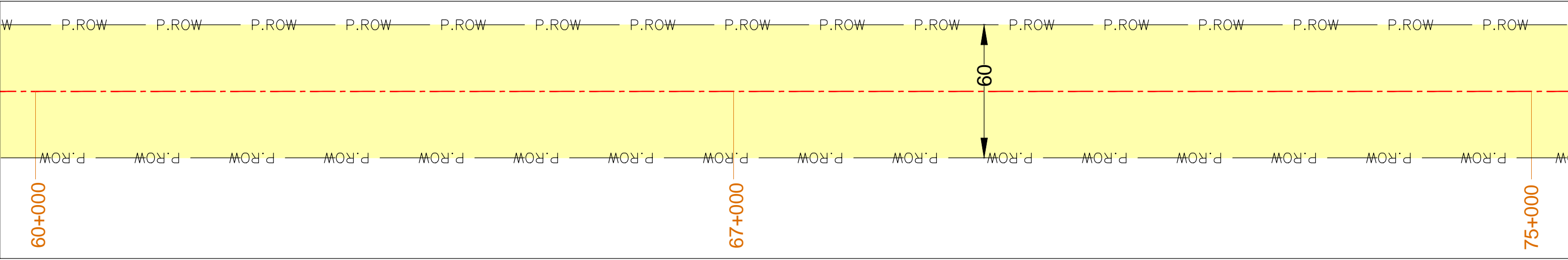
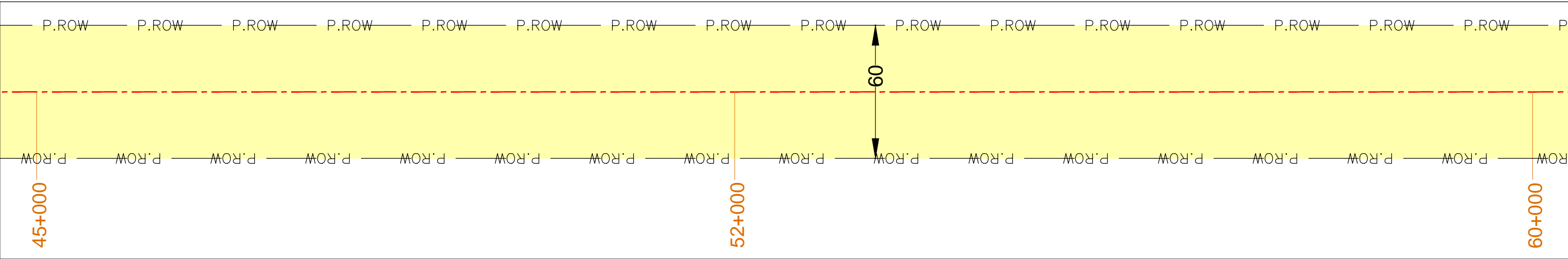
National Highways Authority of India
(Ministry of Road, Transport & Highways, Govt. of India)

CONSULTANT:-

Chaitanya Projects Consultancy Pvt. Ltd.
C-5, 2ND FLOOR, R.K.TOWER PLOT NO.- 21-22,
SECTOR-4, VAISHALI, GHAZIABAD
PH.: 0120-3223419, 4120472, FAX: 0120-4110472

PROJECT:-

Development of Economic Corridors, Inter Corridors and Feeder Routes to improve the efficiency of freight movement in India under Bharatmala Pariyojana (Lot-6/Package-4) - Paniyala-Alwar-Barodameo.



Project Director
NHAI, PIU-Sohna



LEGEND:-

Proposed Center Line ---

Proposed Chainage --- 1234

Proposed ROW --- P.ROW

TOTAL FOREST AREA (0.76 Ha.)



TOTAL NON FOREST AREA (585.49 Ha.)



CLIENT:-



CONSULTANT:-



Chaitanya Projects Consultancy Pvt. Ltd.
C-5, 2ND FLOOR, R.K.TOWER PLOT NO.- 21-22,
SECTOR-4, VAISHALI, GHAZIABAD
PH.: 0120-3223419, 4120472, FAX: 0120-4110472

PROJECT:-

Development of Economic Corridors, Inter Corridors and Feeder Routes to improve the efficiency of freight movement in India under Bharatmala Pariyojana (Lot-6/Package-4) - Paniyala-Alwar-Barodameo.

DWG TITLE:-

LINEAR PLAN
CH. (45+000 TO 86+513)

DRAWING No :-

CPC/P-152/LINEAR PLAN/P/A/B/02

DATE : MAY 2022

Revision: **R0**

PREPARED BY

SANJAY

DESIGNED BY

JAYA

CHECKED BY

S.VERMA

APPROVED BY

S.K.SINHA