

FORM-I
(For linear projects)

GOVERNMENT OF TELANGANA
OFFICE OF THE DISTRICT COLLECTOR::ADILABAD

Rc.No.E5/4385/2016

Dt: 06.10.2016


TO WHOM SO EVER IT MAY CONCERN

In compliance of the Ministry of Environment and Forests (MoEF), Government of India's letter No.11-9/98-FC (Pt.) dated 3rd August, 2009 wherein the MoEF issued Guidelines on submission of evidence for having initiated and completed the process of settlement of rights under the Scheduled Tribes and Other Traditional Forest Dwellers (Recognition of Forest Right) Act, 2006 (FRA, for short) on the forest land Proposed to be diverted for non-forest purposes read with MoEF's letter dated 5th February 2013 wherein MoEF issued certain relaxation in respect of linear projects, It is Certified that **29.216** hectares of forest land proposed to be diverted in favour of Superintending Engineer, TDWSP,(RWS&S) Circle, Nirmal for construction of structures and laying of Pipelines in (Asifabad,Tiryani,Sirpur-U, Kerameri, Jainoor, Narnoor, Utnoor & Indervelly) Segment No-22/17of Asifabad KTR,Ichoda KTR, Indervelly, Utnoor KTR, Birsaipet, Indanpally Ranges in Adilabad district falls within jurisdiction of Adadasnapur, Movad in Asifabad mandal, Ullipittadorly, Pangidimadra, Loddiguda, Mangi, Kannepally & Manikyapur in Tiryani mandal,Pullara,Sirpur-U,Pangidi,Mahagaon,Settihadapur,Netnur,Chorpally,Kanchanpally,Lingapur,Kothapally-C & Mamidipally in Sirpur-U mandal, Modi, Kerameri, Surdhapur & Kotari in Kerameri mandal, Addesara, Ushegaon, Dhaboli, Jamini, Lendiguda & Ashapally in Jainoor mandal, Tadihathnoor, Sangvi, Dhabha-B, Nagalkonda, Parsuwada-B & Chorgaon in Narnoor mandal Salewada-B, Luxettipet, Gangapur, Danthanpally, Beersaipet, Utnoor & Ghanpur in Utnoor mandal, Pochampally, Dasnapur, Wadgaon, Bursonpathar, Walgonda & Indervelly in Indervelly mandal.

It is further certified that:

- (a) The complete process for identification and settlement of rights under the FRA has been carried out for the entire **29.216** hectares of forest area proposed for diversion. A copy of records of all consultations and meeting of the Forest Rights Committee (s), Grama Sabha(s), Sub-Division Level committee(s) and District Level Committee(s) are enclosed.
- (b) The diversion of forest land for facilities managed by the Government as required under section 3(2) of the FRA have been completed and the Grama sabha have given their consent to it.
- (c) The proposal does not involve recognized rights of Primitive Tribal Groups and Pre- agricultural communities.





Encl:(as above)


Dr. M. Jagan Mohan, I.A.S.
Collector & District Magistrate,
Adilabad

**RESOLUTION OF THE DIVISIONAL LEVEL COMMITTEE OF RoFR ACT, 2006 UNDER
THE CHAIRMANSHIP OF DISTRICT COLLECTOR :: ADILABAD DIST::Dated: _____**

Chairman: Sri.Jagan Mohan.,IAS
District Collector, Adilabad.


The following members are present

SNo	Members	Signature
1	Divisional Forest Officer_____	
2	Project Officer,ITDA, Utnoor.	
3	Sub-Collector, Asifabad	
4	Revenue Divisional Officer, Utnoor	

The Superintending, TDWSP Circle, Nirmal has requested the Project Officer, ITDA, Utnoor to issuance of certificate in the prescribed format Annexure-1 (Form-1) or linear Project as per MoEF's Letter No.11-9/98-FC(pt) dated:05-07-2013 in respect of proposals submitted for diversion of total extent 29.216 Ha of forest land laying in Utnoor Asifabad KTR,EchodaKTR,Indravelly,Utnoor,UtnoorKTR,Birsaipet,Indanpally Ranges in Bellampally and Jannaram Division for "Laying of pipeline and Construction of structures in 22/17 (Asifabad,Tiryani,Kerameri ,Jainoor, Narnoor,Sirpur-U,Utnoor,Indravelly) Sub Segment for providing safe drinking water in Adilabad District" in Favour of Superintending Engineer, TDWSP (RWS&S) Circle, Nirmal.

Accordingly the Gram Panchayats has convened the meeting of Gram Sabha under the Chairman ship of Sarpanch, along with Secretary and subsequently Sub-Division Level Committee also conducted and unanimously passed resolution stating that there is no objection for diversion of proposed forest land in favour of Superintending Engineer,TDWSP(RWS&S) Circle,Nirmal as there is no encroachments by the tribal people in the proposed forest land to be diverted and further resolved that there are no pending RoFR claims to be settled under the forest Rights Act.

Basing on the resolution passed by the Gram Panchayats in Gram Sabha, the members of Sub Divisional Level Committee,the members of Divisional Level Committee Adilabad have no objection regarding the diversion of forest land measuring an extent of 29.216 Ha of forest land lying in Asifabad KTR,EchodaKTR,Indravelly,Utnoor,UtnoorKTR,Birsaipet,Indanpally Ranges in Bellampaly and jannaram Divisions for "Laying of pipeline and Construction of structures in 22/17 (Asifabad,Tiryani,Kerameri ,Jainoor, Narnoor,Sirpur-U,Utnoor,Indravelly) Sub Segment for providing safe drinking water in Adilabad District" in favour of Superintending Engineer,TDWSP Circle,Nirmal and issue of certificate in Form-1.


CHAIRMAN,
DIVISIONAL LEVEL COMMITTEE
& District Collector, Adilabad

**RESOLUTION OF THE SUB-DIVISIONAL LEVEL COMMITTEE OF RoFR ACT, 2006
UNDER THE CHAIRMANSHIP OF REVENUE DIVISIONAL OFFICER:: ADILABAD:: Dated:**

Chairman: Sri. _____,
Revenue Divisional Officer, Utnoor

The following members are present

SNo	Members	Signature
1	Sub - Divisional Forest Officer	
2	Forest Range Officer, <i>Asifabad, KTR</i>	<i>[Signature]</i>
3	M.P.T.C. _____ village of _____ Mandal	<i>R. Vimala</i>
4	Assistant Tribal Welfare Officer,	<i>[Signature]</i> <i>25/9/2016</i>

The Executive Engineer, TDWSP Division, **Asifabad** has requested the Project Officer, ITDA, Utnoor to issue certificate in Annexure-I (Form-1) for linear project as per MoEF's Letter No.11-9/98-FC(pt) dated:05-07-2013 in respect of proposals submitted for diversion of total extent 29.216 Ha in our jurisdiction 28.867 Ha of forest land lying in **Asifabad KTR, Echoda KTR, Indravelly, Utnoor, Utnoor KTR, Birsai pet, Indanpally** Ranges in Jannaram and Bellampally Division for "Laying of pipeline and Construction of structures in 22/17 (Tiryani, Kerameri, Jainoor, Narnoor, Sirpur-U, Utnoor, Indravelly) Sub Segment for providing safe drinking water in Adilabad District".

Accordingly the Gram Panchayats has convened the meeting of Gram Sabha under the Chairmanship of Sarpanch, along with Secretary and unanimously passed resolution stating that there is no objection for diversion of proposed forest land as there are no encroachments by the tribal people in the proposed forest land to be diverted and further resolved that there are no pending RoFR claims to be settled under the forest Rights Act.

Basing on the resolution passed by the Gram Panchayats in Gram Sabha, the members of Sub Divisional Level Committee Utnoor have no objection regarding the diversion of forest land measuring an extent of 28.867 of forest land lying in **Asifabad KTR, Echoda KTR, Indravelly, Utnoor, Utnoor KTR, Birsai pet, Indanpally** Ranges in Jannaram and Bellampally Division for "Laying of pipeline and Construction of structures in 22/17 (Tiryani, Kerameri, Jainoor, Narnoor, Sirpur-U, Utnoor, Indravelly) Sub Segment for providing safe drinking water in Adilabad District" and subsequent issue of certificate in Form-1.

[Signature]
CHAIRMAN,

SUB-DIVISIONAL LEVEL COMMITTEE
& Revenue Divisional Officer, Utnoor