

JOINT INSPECTION REPORT

As per the Memo No: 100/SDM(Kabi)2017-2018 dated 17/07/2017 an inspection of the land regarding construction of Rural Connectivity Road from NSH via Samdoche to Upper Gaikhana was carried out by the undersigned officials from 03/08/2017 to 05/08/2017.

Following observations were made during the inspection:

1. As per the survey records of 1950-52/ Survey of India Toposheet, 890 mts of the proposed road covering an area of 9790 sqm (11m x 890m) or 0.9790ha or 2.42 acre falls under Tingda RF.
2. As per the survey records of 1979-80 out of 890mts only 72mts of the proposed road was found to be under Tingda R.F and the remaining 818mts of land was recorded under private and Govt. Khasmal Land.

Hence, report is submitted for further n.a. please.

Range Officer

Phodong (T)

Range Officer

Phodong (T) Range

FEWMD

Block Officer

Kabi (T)

Block Officer

Forest

Govt. of Sikkim

Assistant Surveyor

Survey & Demarcation

Asstt. Surveyor

Survey & Demarcation

Forest, Env. Wildlife

Revenue Supervisor

LRDM&D Kabi Circle, North.

REVENUE OFFICE

VILLAGE OFFICE

PHENSOB

NORTH SIKKIM

JOINT INSPECTION REPORT





A joint inspection was conducted on the 3rd of August 2017 comprising the officials of the Land Revenue Department, RM&DD and Forest Environment & Wildlife Management Department for the construction of Rural Connectivity Road from NSH via Samdoche to Upper Gaikhana.

Following are the details:



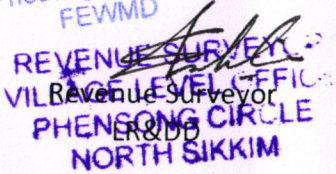
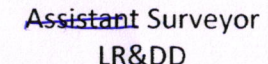

1. Total Length of the Road: 4.350 KM
2. Private Land: 3.806 Ha
3. Total Forest Land: 0.9790 Ha
4. GPS Coordinates: 27 degree 24' 58.5" & 27 degree 25' 16.5"

Enumeration list of trees/ poles of forest land and private land is enclosed along with this Report.

REPRESENTATIVES:-

FOREST DEPARTMENT	USER AGENCY(RMDD)	LAND REVENUE DEPARTMENT
 Range Officer(Phodong) FEWMD Sachin K. Range Officer Phodong (T) Range FEWMD	 Junior Engineer(North) RM&DD	THE JOINT INSPECTION WAS ATTENDED BY RJ/ PHENSONG  Revenue Officer(Kabi) LRMDD S. T. Jangcha Joint Asst. Director Land Revenue & DM Deptt. Sikkim Kangrahar Sikkim
 Block Officer(Kabi) FEWMD N.D. Bhutia Block Officer(T), Kabi Forest, Env. And W/L Mgt. Deptt., Govt. Of Sikkim		REVENUE SURVEY VILLAGE LEVEL OFFICER Assistant Surveyor(Kabi) PHENSONG NORTH SIKKIM

FORMAT FOR JOINT INSPECTION REPORT FOR FOREST CONSERVATION ACT 1980 CLEARANCE

SL NO	PARTICULARS	REPORT
1	Name of Project	Construction of RCR from NSH via Samdoche to Upper Gaikhana
2	Brief Project Report	Joint inspection for the private and Forest land required for the construction of 4.350 KM Rural Connectivity Road from NSH via Samdoche to Upper Gaikhana was conducted on 03/08/2017 by the officials as under. The total land acquisition involves 3.806 Ha of private land and 0.9790 Ha of Forest land. However, the 0.9790 Ha of Reserve Forest land is disputed in respect to the survey record 1950-52 & 1979-80.
3	Date of Joint Inspection	03/08/2017
4	Participations A) Name B) Designation C) Department	<div>  Range Officer(Phodong) Forest Department Phodong (T) Range FEWMD </div> <div>  Block Officer (T), Dahi Forest Deptt. Govt. of Sikkim </div> <div>  Revenue Surveyor VILLAGE LEVEL OFFICE PHENSONG CIRCLE NORTH SIKKIM </div> <div>  Assistant Surveyor LR&DD </div> <div>  Junior Engineer RM&DD </div>
5	Details of Land a) Private Land b) Forest Land c) Total land involved d) Road Reserve	3.806 Ha 0.9790 Ha 4.785 Ha 11.0 mtr R.O.W with 2.5 mtr road reserve on each side along private holding. However, restricted R.O.W of 8.0 mtr proposed along the Reserve forest.
6	Enumeration List of forest crop and GPS Co-ordinates	Enclosed and detailed in the Enumeration List along with GPS.
7	Legal status of Land	

	a)Gaucharan b)Khasmal c)Reserve Forest d)Any other	Reserve Forest
8		
9	Itemwise breakup of forest land required as per project	0.9790 Ha (All proposed land required for road formation)
10	Whether any National park, W/L Sanctuary involved or not	No
11	Type of vegetation a. Top Canopy b. Middle Canopy c. Ground Canopy	Top & Middle Canopy
12	Density of crops (in %)	40%
13	No of felling of trees, poles and other forest produce involved or not	Details Enclosed.
14	Brief observation of inspecting team	The proposed road seems necessary for the local public of Upper Gaikhana as the existing footpath currently leading to the habitation is very venerable during the monsoons.
15	Sketch map of proposed project area showing detail alignment	Map No:193/GIS/WP17/FEWMD is enclosed