



**वन अधिकार मान्यता पत्र वितरण की सूची एवं  
कलेक्टर का अनापत्ति प्रमाण पत्र**

भारत सरकार की महत्वपूर्ण योजना "भारतनेट प्रोजेक्ट फेस - II" के अन्तर्गत अतिरिक्त मुख्य कार्यपालन अधिकारी, छत्तीसगढ़ इन्फोटेक प्रमोशन सोसाइटी (चिप्स), रायपुर, छत्तीसगढ़ द्वारा महासमुंद जिला के महासमुंद वनमण्डल क्षेत्रांतर्गत बसना, पिथौरा एवं सरायपाली ब्लॉक के अधीनस्थ ग्राम पंचायतों को ब्लाक मुख्यालय से जोड़ने वाले मार्गों के मौजूदा राईट-ऑफ-वे के अन्तर्गत ऑप्टिकल फायबर केबल बिछाने हेतु वन अधिकार मान्यता पत्र वितरण की सूची एवं कलेक्टर महोदय, जिला महासमुंद का अनापत्ति प्रमाण पत्र संलग्न है।

  
 प्राधिकृत अधिकारी  
 टाटा प्रोजेक्ट्स लिमिटेड  
 वास्ते - अतिरिक्त मुख्य कार्यपालन अधिकारी (आवेदक)  
 छत्तीसगढ़ इन्फोटेक प्रमोशन सोसाइटी (चिप्स)  
 रायपुर छत्तीसगढ़



  
 वनमंडलाधिकारी  
 जिला- महासमुंद, छत्तीसगढ़

**FORM-1**  
**(For Linear Project)**  
Government of Chhattisgarh  
Office of the District collector, Mahasamund

No: 313,


Date: 03-03-2020


**TO WHOME SO EVER IT MAY CONCERN**

In compliances of the ministry of Environment and forest (MOEF), Government of India's letter no. 11-9/98-FC (pt.) dated 3<sup>rd</sup> August 2009 where in the MOEF issued guidelines on submission of evidences for having initiated and completed of the process of settlement of rights under the scheduled Tribes and other traditional Forest Dwellers (Recognition of Forest Rights) Act-2006 ('FRA', for short) on the Forest land proposed to be diverted for non forest purposes read with MOEF'S letter dated 5<sup>th</sup> February 2013 where in MOEF issued certain relaxation in respect of liner project, it is certified that 5.923 hectares of forest land proposed to be diverted in favor of **CEO, Chhattisgarh Infotech Promotion Society (CHiPS) Raipur, C.G.** (name of the user agency) for laying Optical Fiber Cable for BharatNet Project Phase-II (Purpose for diversion of forest land) in **Mahasamund** forest Division falls within jurisdiction of **Mahasamund** District i.e **Pithora, Saraipali and Basna** Block.

It is further certified that:

- (a) The complete process for identification and settlement of Rights under the FRA has been carried out for the entire **5.923 hectares** of forest area proposed for diversion. A copy of records of all consultations and meetings of the Forest Rights Committee(s) Gram Sabha(s), Sub-Division Level Committee(s) and the District Level Committee are enclosed as annexure (**Not Applicable**)
- (b) The diversion of Forest land for facilities managed by the Government as required under section 3(2) of the FRA have been completed and the gram sabhas have given their consent to it; (**Not Applicable**)
- (c) The proposal does not involve recognized rights of Primitives Tribal groups and Pre-agricultural communities. As the purpose of the use of the land in essence is not diverted but only for allowing Chhattisgarh Infotech Promotion Society (CHiPS) Raipur, C.G. for laying underground Optical Fiber Cable for BharatNet Project Phase- II (A Part of Digital India).

  
**District Forest Officer**  
District-Mahasamund  
(Chhattisgarh)

  
**Collector**  
District-Mahasamund  
(Chhattisgarh)