


## **CERTIFICATE FOR COMPENSATORY AFFORESTATION**

We undertakes to bear the cost of raising and maintenance of Compensatory Afforestation in any of the degraded forest land if any as per the Scheme prepared by the Forest department in connection with diversion of 0.5873 Ha of Forest land in "Mulugu District for Diversion of Forest Land for Execution of T-Fiber Project towards laying of Optical Fiber Cable along the road within the existing ROW in Forest Land in Eturunagaram Division, Mulugu District, Telangana State" and escalation charges, if any

**"Authorized Signatory"**



**Telangana Fiber Grid Corporation Ltd**



## **CERTIFICATE OF BARE MINIMUM**

We hereby certify that the forest land proposed for **“Diversion of Forest Land for Execution of T-Fiber Project towards laying of Optical Fiber Cable along the road within the existing ROW in Forest Land in Eturunagaram Division, Mulugu District, Telangana State.”** is the barest minimum area for the purpose for which it is proposed. I also certify that we will not shift to any area other than the area as mentioned in the proposal. Further, I also certify that no suitable private or Government non forest land is available at the site, if any.

**“Authorized Signatory”**



**Telangana Fiber Grid Corporation Ltd**



## PRESENT REQUIREMENT OF FOREST LAND

**“Diversion of Forest Land for Execution of T-Fiber Project towards laying of Optical Fiber Cable along the road within the existing ROW in Forest Land in Eturunagaram Division, Mulugu District, Telangana State.”**

### Forest Divisions:

Division	Length_m	Width_m	Area_Ha	PA/ESZ
Eturunagaram	9398.2	0.45	0.4229	Eturunagaram Sanctuary
	3652.27	0.45	0.1644	Eturunagaram ESZ
Total	13050.47	0.45	0.5873	

**"Authorized Signatory"**



**Telangana Fiber Grid Corporation Ltd**



DETAILS OF SURVEY INSTRUMENTS USED				
S.NO	NAME OF THE AGENCY	INSTRUMENTS USED	PERSONS INVOLVED	PERIOD OF SURVEY
1	TRENDZ GIS	OmniSTAR/Geomax	Bharath	DEC - 2020
			Naveen	

"Authorized Signatory"



Telangana Fiber Grid Corporation Ltd



### BEAT DETAILS

“Diversion of Forest Land for Execution of T-Fiber Project towards laying of Optical Fiber Cable along the road within the existing ROW in Forest Land in Eturunagaram Division, Mulugu District, Telangana State.”

ID	RF Name	BEAT	SECTION	RANGE	COMP	Length_m	Width_m	Area_Ha	DIST	Sanctuary/ESZ
1	Chityal, Gangaram Extn	Tupakulagudem	Laxmipuram	Eturunagaram (N)	CHIT 5	5320.63	0.45	0.2394	Mulugu	Eturunagaram Sanctuary
2	Chityal, Singaram(S)	Malyal (S)	Kondai	Eturunagaram (S)	0	4077.57	0.45	0.1835	Mulugu	
3	Tadvai, Manasapally Extn	Ekkela	Shapally	Eturunagaram (S)	TAD 165	1352.8	0.45	0.0609	Mulugu	Eturunagaram ESZ
4	Manasapally Extn	Eturunagaram	Eturunagaram	Eturunagaram (S)	MANA 651	629.45	0.45	0.0283	Mulugu	
5	Rampur Extn	Kankanpally	Roheer	Eturunagaram (N)	7058	1670.02	0.45	0.0752	Mulugu	
TOTAL AREA						13050.47	0.45	0.5873		

"Authorized Signatory"

Telangana Fiber Grid Corporation Ltd





**AREA STATEMENT**

**“Diversion of Forest Land for Execution of T-Fiber Project towards laying of Optical Fiber Cable along the road within the existing ROW in Forest Land in Eturunagaram Division, Mulugu District, Telangana State.”**

S No	Division	Mandal	TargetGP	Length_m	Width_m	Area_Ha	District	PA/ESZ
1	Eturunagaram	Kannaigudem	Chalpaka	5320.63	0.45	0.2394	Mulugu	Eturunagaram Sanctuary
2	Eturunagaram	Eturunagaram	Chalpaka	4077.57	0.45	0.1835	Mulugu	
3	Eturunagaram	Eturunagaram	Eturunagaram Mandal	1352.80	0.45	0.0609	Mulugu	Eturunagaram ESZ
4	Eturunagaram	Eturunagaram	Eturunagaram	629.45	0.45	0.0283	Mulugu	
5	Eturunagaram	Eturunagaram	Eturunagaram	1670.02	0.45	0.0752	Mulugu	
<b>TOTAL</b>				<b>13050.47</b>	<b>0.45</b>	<b>0.5873</b>		

“Authorized Signatory”

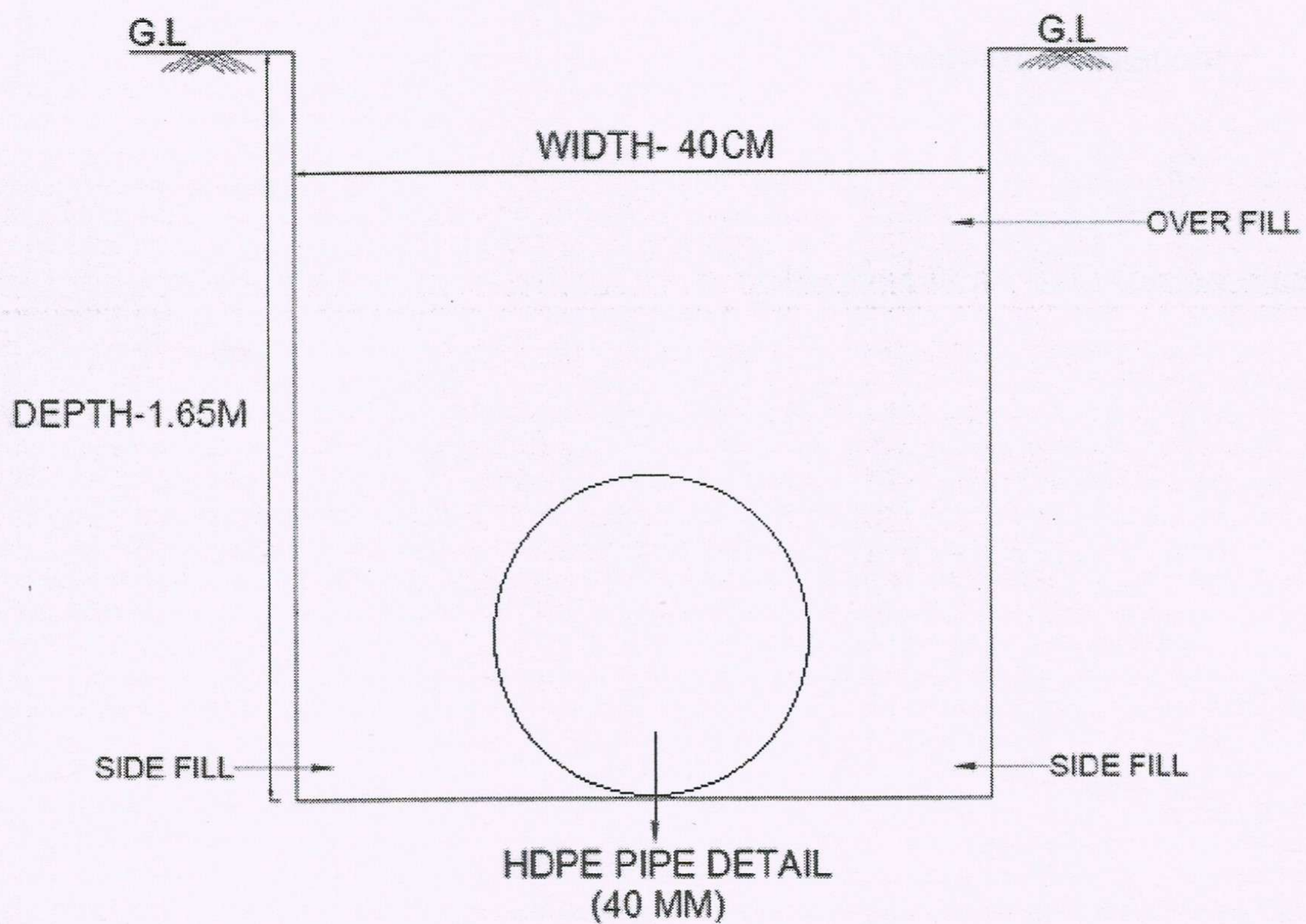
**Telangana Fiber Grid Corporation Ltd**





**CROSS SECTION PLAN WITH DIMENSIONS**

**“DIVERSION OF FOREST LAND FOR EXECUTION OF T-FIBER PROJECT TOWARDS  
LAYING OF OPTICAL FIBER CABLE ALONG THE ROAD WITHIN THE EXISTING ROW  
IN FOREST LAND IN ETURUNAGARAM DIVISION, MULUGU DISTRICT,  
TELANGANA STATE”**



"Authorized Signatory"

Telangana Fiber Grid Corporation Ltd





## **UNDERTAKING FOR PAYMENT OF NET PRESENT VALUE**

We hereby undertake to pay the cost of Net Present Value/Addl.Net Present Value of the Forest Land to be diverted as per orders of the State Government /Government of India and Hon'ble Supreme Court in this regard, as and when the demand is raised by the Forest Department, if any.

**"Authorized Signatory"**




**Telangana Fiber Grid Corporation Ltd**



## **UNDERTAKING FOR PAYMENT OF EXTRACTION CHARGES**

We hereby undertake that we are willing to bear the cost of Extraction charges of Tree Growth to be felled in the area proposed for diversion, **“Diversion of Forest Land for Execution of T-Fiber Project towards laying of Optical Fiber Cable along the road within the existing ROW in Forest Land in Eturunagaram Division, Mulugu District, Telangana State”**, as and when demanded by State Forest Department and escalation charges, if any.

**"Authorized Signatory"**

A handwritten signature in blue ink is written over a circular blue stamp. The stamp contains the text "TELANGANA FIBER GRID CORPORATION" around the perimeter and "HYD" in the center.

**Telangana Fiber Grid Corporation Ltd**